

GUYANA ELECTIONS COMMISSION

DESCRIPTION AND MAP OF CONSTITUENCIES IN MUNICIPALITIES AND NEIGHBOURHOOD DEMOCRATIC COUNCILS



LOCAL GOVERNMENT ELECTIONS

Prepared by Logistics Division,
Operations Department
December 2015

DISTRICT NO. 1 (BARIMA / WAINI)

REGISTRATION AREA:	SUB – REGION 1
LOCAL AUTHORITY AREA:	TOWN OF MABARUMA
NO. OF CONSTITUENCIES:	6
1 ST CONSTITUENCY:	THOMAS HILL-SMITH CREEK
DIVISION/SUB DIVISION:	112192 A & 112192 B (PART OF)
DESCRIPTION OF CONSTITUENCY:	THIS CONSTITUENCY COMMENCES FROM THE INTERSECTION OF THE GUYANA/VENEZULA BORDER AND THE BARIMA RIVER AND ITS BOUNDARIES EXTEND THENCE ALONG THE LEFT BANK OF THE BARIMA RIVER TO THE JUNCTION OF THE BARIMA RIVER AND THE BARIMA-WANAINA ROAD (BARIMA END) THENCE ALONG THE JUNCTION OF THE BARIMA-WANAINA ROAD TO THE BRIDGE AT THOMAS HILL THENCE ALONG THE EASTERN SIDE OF THE BARIMA-WANAINA ROAD TOT THE BRIDGE AT THOMAS HILL THENCE ALONG THE VILLARUEL CREEK TO THE WHITE CREEK BRIDGE, THENCE ALONG THE WHITE CREEK ROAD TO THE BARIMA- WANAINA ROAD, THENCE ALONG AN IMAGINARY EAST TO WEST LINE FOR APPROXIMATELY 2 KM TO THE POINT BETWEEN THE KOKERITAL AND BARABINA HILLS, THENCE ALONG AN IMAGINARY NORTHWESTERLY LINE TO AN UNKNOWN TRIBUTARY OF THE MURURUMA RIVER, THENCE ALONG THE UNKNOWN TRIBUTARY TO ITS MOUTH, THENCE ALONG THE RIGHT BANK OF THE MURURUMA RIVER BACK TO THE POINT OF COMMENCEMENT.

2 ND CONSTITUENCY:	MABARUMA SETTLEMENT/BARIMANOBO
DIVISION/SUB DIVISION:	112192 B (PART OF)
DESCRIPTION OF CONSTITUENCY:	THIS CONSTITUENCY COMMENCES FROM THE JUNCTION OF THE BARIMA-WANAINA ROAD (BARIMA END) AND THE BARIMA RIVER AND ITS BOUNDARIES EXTEND THENCE ALONG THE LEFT BANK OF THE BARIMA RIVER TO THE MOUTH OF THE ARUKA RIVER, THENCE ALONG THE LEFT BANK OF THE ARUKA RIVER TO THE MOUTH OF THE ATTIBANI CREEK, THENCE ALONG THE LEFT BANK OF THE ATTIBANI CREEK TO ITS SOURCE, THENCE ALONG IN A NORTHWESTERLY DIRECTION TO THE AIRSTRIP ROAD, THENCE ALONG THE AIRSTRIP ROAD TO THE BARIMA- WANAINA ROAD, THENCE ALONG THE BARIMA- WANAINA ROAD TO THE JUNCTION OF THE BARIMA-WANAINA ROAD AND THE WHITE CREEK ROAD, THENCE ALONG THE WHITE CREEK ROAD TO THE WHITE CREEK BRIDGE, THENCE ALONG THE RIGHT BANK OF THE VILLARUEL CREEK TO THE THOMAS HILL BRIDGE, THENCE ALONG THE EASTERN SIDE OF THE BARIMA-WANAINA ROAD TO THE POINT OF COMMENCEMENT.
3 RD CONSTITUENCY:	MABARUMA TOWNSHIP-MABARUMA COMPOUND- BROOMES ESTATE
DIVISION/SUB DIVISION:	112192 B (PART OF)
DESCRIPTION OF CONSTITUENCY:	THIS CONSTITUENCY COMMENCES FROM THE MOUTH OF THE KUMAKA CREEK AND ITS BOUNDARIES EXTEND THENCE ALONG THE LEFT BANK OF THE ARUKA RIVER TO THE MOUTH OF THE ATTIBANI CREEK, THENCE ALONG THE RIGHT BANK OF THE ATTIBANI CREEK TO ITS SOURCE, THENCE IN A NORTHWESTERLY DIRECTION TO THE AIRSTRIP ROAD, THENCE ALONG THE AIRSTRIP ROAD TO THE BARIMA- WANAINA ROAD, THENCE ALONG THE

BARIMA- WANAINA ROAD TO THE JUNCTION OF THE WHITE CREEK ROAD, THENCE ALONG AN IMAGINARY EAST TO WEST LINE FOR APPROXIMATELY 2 KM TO THE POINT BETWEEN THE KOKERITAL AND BARABINA HILLS, THENCE ALONG AN IMAGINARY SOUTHWESTERLY LINE TO THE KUMAKA CREEK THENCE ALONG THE LEFT BANK OF THE KUMAKA CREEK BACK TO THE POINT OF COMMENCEMENT.

4TH CONSTITUENCY:

DIVISION/SUB DIVISION:

DESCRIPTION OF CONSTITUENCY:

BARABINA-KOBERIMO HILL

112192 C

THIS CONSTITUENCY COMMENCES FROM THE SOURCE OF THE KOBARIMO CREEK AND ITS BOUNDARIES EXTEND THENCE ALONG THE LEFT BANK OF THE KOBARIMO CREEK TO A POINT APPROXIMATELY 0.25KM ABOVE THE KOBARIMO CREEK BRIDGE, THENCE IN A NORTHEASTERLY DIRECTION TO THE KUMAKA CREEK, THENCE UP THE KUMAKA CREEK FOR APPROXIMATELY 1 KM, THENCE IN A NORTHEASTERLY DIRECTION FOR APPROXIMATELY 1KM TO A POINT BETWEEN THE KOKERITAL AND BARABINA HILLS, THENCE ALONG AN IMAGINARY NORTHWESTERLY LINE TO AN UNKNOWN TRIBUTARY OF THE MURURUMA RIVER, THENCE ALONG THE UNKNOWN TRIBUTARY TO ITS MOUTH, THENCE UP THE MURURUMA RIVER FOR APPROXIMATELY 2 KM TO ANOTHER UNKNOWN TRIBUTARY OF THE MURURUMA RIVER, THENCE UP THE SAID UNKNOWN TRIBUTARY TO ITS SOURCE, THENCE IN A SOUTHEASTERLY DIRECTION BACK TO THE POINT OF COMMENCEMENT.

5TH CONSTITUENCY:

DIVISION/SUB DIVISION:

DESCRIPTION OF CONSTITUENCY:

KUMAKA

112192 D

THIS CONSTITUENCY COMMENCES FROM THE MOUTH OF THE KUMAKA CREEK AND ITS BOUNDARIES EXTEND THENCE ALONG THE LEFT BANK OF THE

ARUKA RIVER TO THE MOUTH OF THE KOBARIMO RIVER, THENCE UP THE KOBARIMO RIVER TO A POINT APPROXIMATELY 0.25 KM ABOVE THE KOBARIMO CREEK BRIDGE, THENCE IN A NORTHEASTERLY DIRECTION TO THE KUMAKA CREEK, THENCE ALONG THE RIGHT BANK OF THE KUMAKA CREEK BACK TO THE POINT OF COMMENCEMENT.

6TH CONSTITUENCY:

DIVISION/SUB DIVISION:

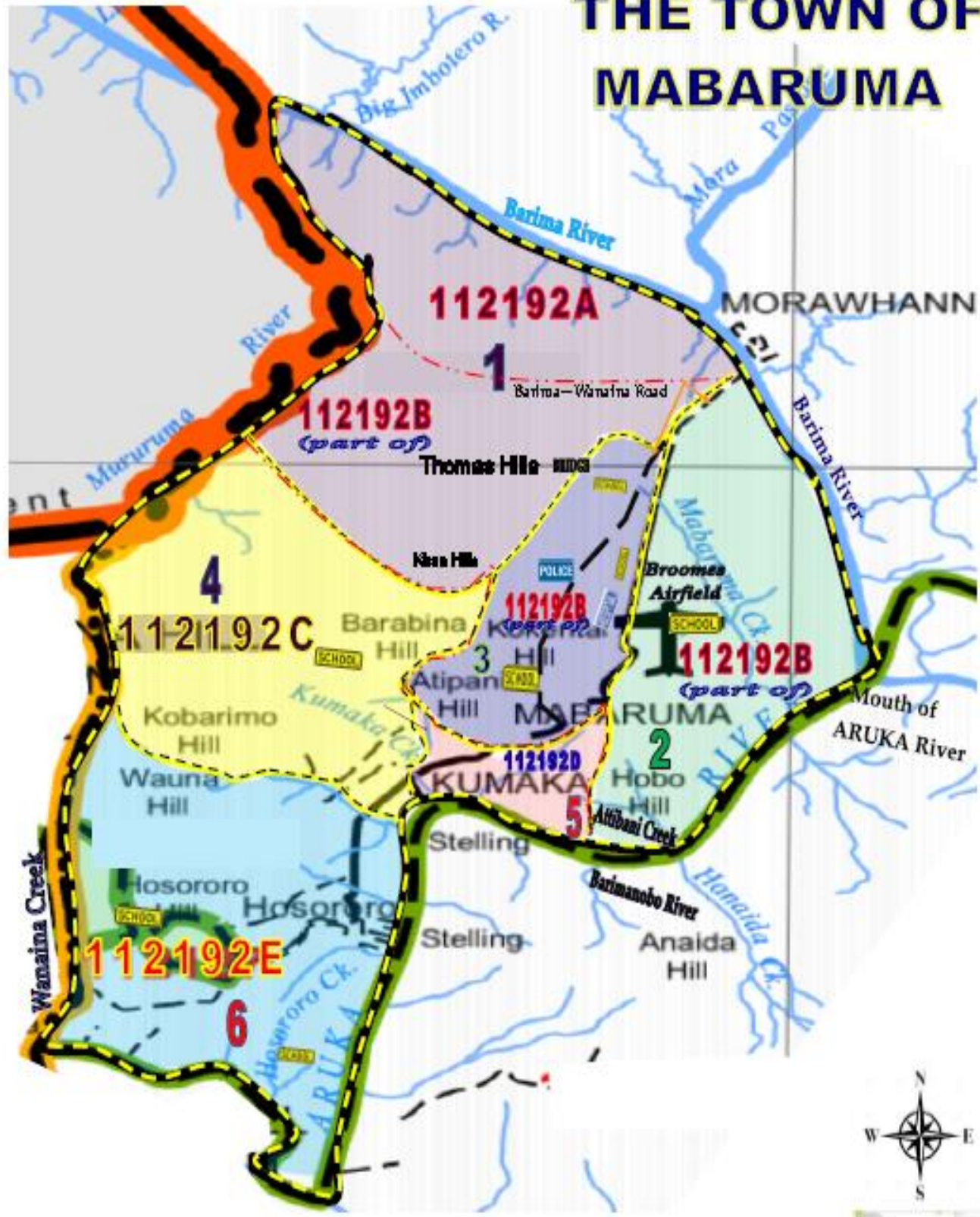
DESCRIPTION OF CONSTITUENCY:

HOSORORO HILL

112192 E

THIS CONSTITUENCY COMMENCES FROM THE MOUTH OF THE KOBARIMO CREEK AND ITS BOUNDARIES EXTEND ALONG THE LEFT BANK OF THE ARUKA RIVER TO THE MOUTH OF THE KORIABO RIVER, THENCE UP THE KORIABO RIVER ALONG ITS LEFT BANK TO THE MOUTH OF THE WANAINA CREEK, THENCE UP THE WANAINA CREEK TO THE WANAINA CREEK BRIDGE, THENCE IN A NORTHERN DIRECTION TO THE SOUTHERN BOUNDARY OF THE TOBAGO AND WAUNA HILL AMERINDIAN RESERVATION, THENCE ALONG THE SOUTHERN AND EASTERN BOUNDARIES OF THE TOBAGO AND WAUNA HILL AMERINDIAN RESERVATION TO THE NORTHEASTERN CORNER OF THE SAID RESERVATION, THENCE IN A NORTHEASTERLY DIRECTION TO THE SOURCE OF THE KOBARIMO CREEK, THENCE ALONG THE RIGHT BANK OF THE KOBARIMO CREEK BACK TO THE POINT OF COMMENCEMENT.

THE TOWN OF MABARUMA



DISTRICT NO. 1

LOCAL AUTHORITY AREA: PORT KAITUMA/MATTEWS RIDGE/ARAKAKA

NO. OF CONSTITUENCIES: 6

1ST CONSTITUENCY: CANAL BANK-CITRUS GROVE

DIVISION/SUB DIVISION: 111123 A (PART OF)

DESCRIPTION OF CONSTITUENCY: THIS CONSTITUENCY COMMENCES FROM THE MOUTH OF THE ANABISI RIVER AND ITS BOUNDARIES EXTEND THENCE UP THE ANABISI RIVER TO THE MOUTH OF THE WHITE CREEK, THENCE UP THE WHITE CREEK TO AN UNKNOWN LEFT BANK TRIBUTARY APPROXIMATELY 3 MILES FROM ITS MOUTH, THENCE TO THE SOURCE OF THE SAID UNKNOWN TRIBUTARY, THENCE ALONG AN IMAGINARY NORTHWESTERLY LINE TO THE COMMON BOUNDARY BETWEEN PORT KAITUMA COMPOUND AND CANAL BANK, THENCE ALONG AN IMAGINARY NORTHWESTERLY LINE TO A POINT APPROXIMATELY 5 MILES ABOVE THE ANABISI RIVER ON THE KAITUMA RIVER, THENCE ALONG THE KAITUMA RIVER BACK TO THE POINT OF COMMENCEMENT.

2ND CONSTITUENCY: COMPOUND-ORONOQUE-MC DOOM

DIVISION/SUB DIVISION: 111123 A (PART OF)

DESCRIPTION OF CONSTITUENCY: THIS CONSTITUENCY COMMENCES FROM THE MOUTH OF THE KWIAKWI CREEK AND ITS BOUNDARIES EXTEND THENCE ALONG THE LEFT BANK OF THE BARIMA RIVER TO THE MOUTH OF THE KWAIRIBARU CREEK, A LEFT BANK TRIBUTARY OF THE BARIMA RIVER, THENCE TO THE SOURCE OF THE KWAIRIBARU CREEK, THENCE ALONG THE WATERSHED OF THE HAIARINA RIVER AND THE LEFT BANK TRIBUTARIES OF THE BARIMA RIVER, TO THE SOURCE OF AN UNKNOWN LEFT BANK TRIBUTARY OF THE WHITE CREEK, THENCE ALONG AN IMAGINARY NORTHWESTERLY LINE PASSING THROUGH THE

COMMON BOUNDARY OF PORT KAITUMA COMPOUND
AND CANAL BANK TO A POINT APPROXIMATELY 5
MILES ABOVE THE ANABISI RIVER ON THE KAITUMA
RIVER, THENCE ALONG AN IMAGINARY
SOUTHWESTERLY LINE TO THE SOURCE OF THE
KWIAKWI CREEK, THENCE ALONG THE KWIAKWI
CREEK BACK TO THE POINT OF COMMENCEMENT.

3RD CONSTITUENCY:

FITZBURG-FOUR MILES

DIVISION/SUB DIVISION:

111123 B

DESCRIPTION OF CONSTITUENCY:

THIS CONSTITUENCY COMMENCES FROM THE MOUTH
OF THE WARATABAKA CREEK, A LEFT BANK
TRIBUTARY OF THE BARIMA RIVER AND ITS
BOUNDARIES EXTEND THENCE ALONG THE BARIMA
RIVER TO THE MOUTH OF THE KWIAKWI CREEK,
THENCE TO THE SOURCE OF THE KWIAKWI CREEK,
THENCE ALONG AN IMAGINARY NORTHWESTERLY
LINE TO A POINT APPROXIMATELY 5 MILES ABOVE THE
ANABISI RIVER ON THE KAITUMA RIVER, THENCE
ALONG THE KAITUMA RIVER TO A POINT
APPROXIMATELY 8 MILES ABOVE THE ANABISI RIVER,
THENCE ALONG THE WATERSHED OF THE
HEADWATERS OF THE KAITUMA RIVER AND THE SEBAI
RIVER, A LEFT BANK TRIBUTARY OF THE BARIMA
RIVER, TO THE SOURCE OF WARATABAKA CREEK,
THENCE ALONG THE WARATABAKA CREEK BACK TO
THE POINT OF COMMENCEMENT.

4 TH CONSTITUENCY:	ARAKAKA
DIVISION/SUB DIVISION:	111122
DESCRIPTION OF CONSTITUENCY:	<p>THIS CONSTITUENCY COMMENCES FROM THE MOUTH OF THE WARATABAKA CREEK AND ITS BOUNDARIES EXTEND THENCE UP ALONG THE WARATABAKA CREEK TO ITS SOURCE, THENCE ALONG THE WATERSHED OF THE HEADWATERS OF THE KAITUMA RIVER AND THE ABIKABARU, TARATABARU AND WAIAMURIPARU CREEKS, THENCE ALONG THE WATERSHED BETWEEN TARATABARU AND WAIAMURIPARU CREEKS TO THE MOUTH OF THE TAKATU OR WHITE CREEK, A RIGHT BANK TRIBUTARY OF THE BARIMA RIVER, THENCE UP THE TAKATU CREEK TO ITS SOURCE, THENCE ALONG THE WATERSHED OF THE MAMBOTABARU CREEK AND THE HEADWATERS OF THE ARAKAKAPARU RIVER TO AN UNKNOWN LEFT BANK TRIBUTARY OF THE ARAKAKAPARU RIVER, ABOUT 4 MILES FROM ITS MOUTH, THENCE DOWN THE SAID TRIBUTARY OF THE ARAKAKAPARU RIVER, ABOUT 4 MILES FROM ITS MOUTH, THENCE DOWN THE SAID TRIBUTARY OF THE ARAKAKAPARU RIVER TO ITS MOUTH, THENCE UP THE ARAKAKAPARU RIVER FOR ABOUT ONE MILE, THENCE ALONG THE HEADWATERS OF THE ARAKAKAPARU, ARAWATAPARU AND ARAKAKA RIVERS TO A POINT ABOUT ONE MILE BELOW THE MOUTH OF THE PAKERA CREEK ON THE MANIKURU RIVER, THENCE ALONG THE WATERSHED BETWEEN THE HEADWATERS OF THE MANIKURU RIVER AND AN UNKNOWN RIGHT BANK TRIBUTARY OF THE MANIKURU RIVER TO THE WATERSHED BETWEEN THE RIGHT BANK TRIBUTARIES OF THE BARIMARIVER (MANIKURU, TURUBARU) AND THE LEFT BANK TRIBUTARIES OF THE BARIMA RIVER</p>

(TAKATU, MONOSSE, YAKIBARU) TO THE SOURCE OF THE TENAPU CREEK, THENCE ALONG THE TENAPU CREEK TO ITS MOUTH, THENCE ALONG THE BARIMA RIVER BACK TO THE POINT OF COMMENCEMENT.

5TH CONSTITUENCY:

HEAVEN HILL-PAKERA

DIVISION/SUB DIVISION:

111121 A, B & C (PART OF)

DESCRIPTION OF CONSTITUENCY:

THIS CONSTITUENCY COMMENCES FROM THE MOUTH OF THE TAKATU OR WHITE CREEK, A RIGHT BANK TRIBUTARY OF THE BARIMA RIVER AND ITS BOUNDARIES EXTEND THENCE ALONG THE BARIMA RIVER TO THE MOUTH OF THE WHANNA RIVER, THENCE UP THE WHANNA RIVER TO FISH CREEK, THENCE UP THE FISH CREEK TO ITS SOURCE, THENCE ALONG THE WATERSHED BETWEEN WHANNA RIVER AND THE HEADWATERS OF THE ARRAKAKAPARU RIVER TO THE MATTHEWS RIDGE PUBLIC ROAD AT THE MATTHEWS RIDGE AIRSTRIP, THENCE ALONG THE MATTHEWS RIDGE PUBLIC ROAD FOR APPROXIMATELY NINE MILES, THENCE IN A NORTHWESTERLY DIRECTION ALONG THE WATERSHED OF THE HEADWATERS OF THE ARAKAKA AND ARAWATAPARU CREEKS AND THE ARKAKAKPARU RIVER TO THE ARAKAKAPARU RIVER, THENCE ALONG THE WATERSHED OF THE HEADWATERS OF THE ARKAKAKPARU RIVER AND THE MAMBOTABARU RIVER TO THE SOURCE OF THE TAKATU OR WHITE CREEK, THENCE ALONG THE TAKATU CREEK BACK TO THE POINT OF COMMENCEMENT.

6TH CONSTITUENCY:

DIVISION/SUB DIVISION:

DESCRIPTION OF CONSTITUENCY:

GARRISON HILL -HELL HILL

111121 C (PART OF)

THIS CONSTITUENCY COMMENCES FROM THE MATTHEWS RIDGE PUBLIC ROAD AT THE AIRSTRIP AND ITS BOUNDARIES EXTEND THENCE IN A SOUTHERN/SOUTHEASTERLY DIRECTION ALONG THE HEADWATERS OF THE MANIKURU RIVER, THENCE ALONG THE WATERSHED OF THE HEADWATERS OF THE MANIKURU RIVER AND THE HEADWATERS OF THE HYMA CREEK AND TAKATU RIVER, THENCE TO A POINT ABOUT ONE MILE BELOW THE MOUTH OF THE PAKERA CREEK ON THE MATTHEWS RIDGE PUBLIC ROAD, THENCE ALONG THE MATTHEWS RIDGE PUBLIC ROAD BACK TO THE POINT OF COMMENCEMENT.

DISTRICT NO. 2
(POMEROON / SUPENAAM)

REGISTRATION AREA:	POMEROON/PARADISE
LOCAL AUTHORITY AREA:	CHARITY-URASARA
NO. OF CONSTITUENCIES:	9
1 ST CONSTITUENCY:	JACKLOW
DIVISION/SUB DIVISION:	212241 A
DESCRIPTION OF CONSTITUENCY:	THIS CONSTITUENCES COMMENCES AT THE MOUTH OF DREDGE CREEK ON THE RIGHT BANK OF THE POMEROON RIVER AND EXTENDS SOUTH EASTWARDS TO THE BOUNDARY BETWEEN SUB REGION 1 AND SUB REGION 2, THENCE SOUTH WESTWARDS ALONG THE SAID BOUNDARY TO THE SOURCE OF THE KAIBOURIE CREEK, THENCE NORTH WESTWARDS ALONG THE KAIBOURIE CREEK TO THE POMEROON RIVER, THENCE ACROSS THE SAID RIVER TO THE LEFT BANK TO THE WATERSHED BETWEEN THE POMEROON AND AKAWININ RIVERS THENCE, NORTH EASTWARDS ALONG THE SAID WATERSHED THEN SOUTH EASTWARDS TO THE POMEROON RIVER TO THE MOUTH OF DREDGE CREEK OR POINT OF COMMENCEMENT.
2 ND CONSTITUENCY:	JACKLOW-SIRIKI-ABRAM'S CREEK
DIVISION/SUB DIVISION:	212241 B
DESCRIPTION OF CONSTITUENCY:	THIS CONSTITUENCY COMMENCES AT THE MOUTH OF THE KAIBOURIE CREEK ON THE RIGHT BANK OF THE POMEROON RIVER THEN SOUTH EASTWARDS TO THE SOURCE TO THE SAID CREEK, THEN SOUTHWESTWARDS ALONG THE BOUNDARY BETWEEN SUB REGION 1 AND SUB REGION 2 TO THE SOURCE OF ABRAMS CREEK THEN NORTHWARDS ALONG ABRAM'S CREEK TO THE POMEROON RIVER THENCE, ACROSS THE SAID RIVER TO THE LEFT BANK TO THE WATER SHED BETWEEN THE

POMEROON AND AKAWINI RIVERS THENCE NORTH EASTWARDS ALONG THE SAID WATERSHED THENCE, SOUTH EASTWARDS TO THE POMEROON RIVER THENCE, TO THE MOUTH OF KAIBOURIE CREEK OR THE POINT OF COMMENCEMENT.

3RD CONSTITUENCY:

ABRAM'S CREEK –PICKER'S GILL

DIVISON/SUB DIVISION:

212241 C

DESCRIPTION OF CONSTITUENCY:

THIS CONSTITUENCY COMMENCES AT THE MOUTH OF ABRAM'S CREEK ON THE RIGHT BANK OF THE POMEROON RIVER THEN ALONG THE SAID CREEK TO ITS SOURCE THENCE, TO THE SUB REGIONAL BOUNDARY BETWEEN SUB REGION 1 AND SUB REGION 2, THENCE TO THE MOUTH OF THE TAPAKUMA RIVER ON THE RIGHT BANK OF THE ARAPIAKO RIVER THEN NORTHWARDS ALONG THE SAID RIVER TO ITS MOUTH ALONG THE RIGHT BANK OF THE POMEROON RIVER, THEN ALONG THE POMEROON RIVER TO THE MOUTH OF THE URASARA CREEK ON THE LEFT BANK OF THE POMEROON RIVER, THEN ALONG THE SAID URASARA CREEK TO ITS SOURCE TO THE WATERSHED BETWEEN THE POMEROON RIVER AND AKAWINI RIVERS THEN NORTHEAST ALONG THE SAID WATERSHED THENCE SOUTH EASTWARDS TO THE POMEROON RIVER THENCE, ACROSS THE SAID RIVER TO THE MOUTH OF ABRAM'S CREEK OR THE POINT OF COMMENCEMENT.

4TH CONSTITUENCY:

SOMERSET AND BERKS – NEW ROAD NORTH

DIVISION/SUB DIVISION:

212243 A

DESCRIPTON OF CONSTITUENCY:

THIS CONSTITUENCY COMMENCES AT THE ROAD BRIDGE OVER THE SOMERSET AND BERKS IRRIGATION CANAL THENCE NORTH EASTWARDS

ALONG THE SAID CANAL TO THE ATLANTIC OCEAN
THENCE NORTH WESTWARDS ALONG THE MEAN
LOW WATER MARK OF THE ATLANTIC OCEAN
THEN SOUTH WESTWARDS ALONG THE CENTER
LINE OF GRANTS A8557 AND A6253 TO THE CANAL
BETWEEN NEW ROAD AND CHARITY THEN SOUTH
EASTWARDS ALONG THE SAID CANAL TO THE
PUBLIC ROAD THENCE EASTWARDS ALONG THE
SAID PUBLIC ROAD TO THE POINT OF
COMMENCEMENT AT THE ROAD BRIDGE OVER THE
SOMERSET AND BERKS IRRIGATION CANAL.

5TH CONSTITUENCY:

DIVISION/SUB DIVISION:

DESCRIPTION OF CONSTITUENCY:

CHARITY (EAST)

212243 B (PART OF)

THIS CONSTITUENCY COMMENCES AT THE JUNCTION
OF THE PUBLIC ROAD AND THE CANAL EAST OF BASIR'S
GAS STATION THENCE NORTHWARDS ALONG THE SAID
CANAL TO THE CANAL NORTH OF THE CHARITY
EXTENSION SCHEME THENCE WESTWARDS ALONG THE
SAID CANAL TO RUBBER DAM TO THE PUBLIC ROAD,
THENCE EASTWARDS ALONG THE PUBLIC ROAD TO THE
POINT OF COMMENCEMENT.

6TH CONSTITUENCY:

DIVISION/SUB DIVISION:

DESCRIPTION OF CONSTITUENCY:

CHARITY (WEST)

212243 B (PART OF)

THIS CONSTITUENCY COMMENCES AT THE JUNCTION
OF RUBBER DAM AND THE PUBLIC ROAD, THENCE
NORTHWARDS ALONG RUBBER DAM TO THE CANAL OF
THE EXTENSION SCHEME THENCE TO THE BACK
BOUNDARIES OF GRANT UNITY AND GRANT SAINT
JOSEPH THENCE WESTWARDS ALONG THE CENTERLINE
BETWEEN GRANT SAINT JOSEPH AND GRANT BUXTON
TO THE POMEROON RIVER THENCE SOUTHWARDS

ALONG THE POMEROON RIVER TO THE PUBLIC
ROAD TO THE POINT OF COMMENCEMENT.

7TH CONSTITUENCY:

SOMERSET AND BERKS-(NEW ROAD SOUTH)

DIVISION/SUB DIVISION:

212243 C (PART OF)

DESCRIPTION OF CONSTITUENCY:

THIS CONSTITUENCY COMMENCES AT DAVID
JAMES SCHEME ACCESS ROAD AND THE PUBLIC ROAD
THENCE, EASTWARDS ALONG THE SAID PUBLIC
ROAD TO THE ROAD BRIDGE OVER THE SOMERSET
AND BERKS IRRIGATION CANAL THENCE
SOUTHWESTWARDS ALONG THE SAID IRRIGATION
CANAL THENCE, WESTWARDS ALONG THE CROSS
CANAL – (FROM SOMERSET AND BERKS TO DREDGE
CREEK), THENCE NORTHWARDS ALONG THE DAVID
JAMES SCHEME ROAD TO THE POINT OF
COMMENCEMENT.

8TH CONSTITUENCY:

AMAZON-DREDGE CREEK

DIVISION/SUB DIVISION:

212243 C (PART OF)

DESCRIPTION OF CONSTITUENCY:

THIS CONSTITUENCY COMMENCES AT THE
CHARITY PUBLIC ROAD AND THE PAMEROON RIVER
THENCE EASTWARD ALONG THE SAID PUBLIC ROAD
TO THE DAVID JAMES SCHEME ACCESS ROAD
THENCE SOUTHWARD ALONG SAID ACCESS ROAD
TO THE CROSS CANAL. THEN EAST ALONG THE SAID
CROSS CANAL TO THE SOMERSET AND BERKS
CANAL THENCE SOUTHWARDS ALONG THE
SOMERSET AND BERKS IRRIGATION CANAL TO THE
FOOTPATH BRIDGE OVER THE SAID CANAL AT
DREDGE CREEK PRIMARY SCHOOL THENCE NORTH
WESTWARDS ALONG DREDGE CREEK TO THE
POMEROON RIVER THEN ALONG THE POMEROON
RIVER TO THE POINT OF COMMENCEMENT.

9TH CONSTITUENCY:

TRYBEST-BUXTON – ST. JOSEPH –
SOMERSET AND BERKS

DIVISION/SUB DIVISION:

212242 AND 212243 D

DESCRIPTION OF CONSTITUENCY:

THIS CONSTITUENCY COMMENCES AT THE POMEROON RIVER AND THE COZIER CANAL THENCE EASTWARDS ALONG THE SAID CANAL TO THE ATLANTIC OCEAN THENCE SOUTH EASTWARDS ALONG THE MEAN LOW WATER MARK TO THE BOUNDARIES BETWEEN GRANTS A8563 AND A6253 THENCE SOUTH WESTWARDS ALONG THE SAID BOUNDARIES OF THE TWO GRANTS THENCE TO THE CENTERLINE BETWEEN THE BOUNDARIES OF GRANT SAINT JOSEPH AND GRANT BUXTON TO THE POMEROON RIVER THENCE SOUTH EASTWARDS ALONG THE SAID POMEROON RIVER, TO GRANT NEW PORT OPPOSITE THE MOUTH OF DREDGE CREEK THEN ALONG THE BACK BOUNDARIES OF THE GRANTS FROM THE GRANT NEWPORT TO THE CENTERLINE OF G3537 AND G3819 THEN ALONG THE SAID CENTERLINE TO THE POMEROON RIVER TO THE POINT OF COMMENCEMENT.



LOCAL AUTHORITY AREA:	EVERGREEN
PARADISE NO. OF CONSTITUENCIES:	9
1 ST CONSTITUENCY:	EVERGREEN – LA RESOURCE
DIVISION/SUB DIVISION:	221111
DESCRIPTION OF CONSTITUENCY:	THIS CONSTITUENCY COMMENCES AT THE SOMERSET AND BERKS CANAL AT THE ATLANTIC OCEANS AND ITS BOUNDARIES EXTENDS SOUTH EASTWARDS ALONG THE MEAN LOW WATER MARK AT THE SAID ATLANTIC OCEAN TO THE DRAINAGE CANAL BETWEEN LA RESOURCE AND BETTER HOPE, THENCE SOUTHWARDS ALONG THE SAID CANAL TO THE TAPAKUMA IRRIGATION CANAL THEN WESTWARDS ALONG THE TAPAKUMA IRRIGATION CANAL TO THE SOMERSET AND BERKS CANAL THENCE NORTHWARDS ALONG THE SOMERSET AND BERKS CANAL TO THE POINT OF COMMENCEMENT.
2 ND CONSTITUENCY:	BETTER HOPE –
ANDREWS DIVISION/SUB DIVISION: (OF)	221112 (PART
DESCRIPTION OF CONSTITUENCY:	THIS CONSTITUENCY COMMENCES AT THE DRAINAGE CANAL BETWEEN LA RESOURCE AND BETTER HOPE AT THE ATLANTIC OCEAN THENCE SOUTH EASTWARDS ALONG THE MEAN LOW WATER MARK OF THE ATLANTIC OCEAN TO THE DRAINAGE CANAL BETWEEN ANDREWS AND BETTER SUCCESS THENCE SOUTH WESTWARDS TO THE TAPAKUMA IRRIGATION CANAL THENCE WESTWARD ALONG THE TAPAKUMA IRRIGATION CANAL TO THE DRAINAGE CANAL BETWEEN BETTER HOPE AND LA RESOURCE THEN ALONG THE SAID DRAINAGE CANAL TO THE POINT OF COMMENCEMENT.
3 RD CONSTITUENCY:	BETTER
SUCCESS DIVISION/SUB DIVISION: (PART OF)	221112

DESCRIPTION OF CONSTITUENCY:

THIS CONSTITUENCY COMMENCES AT THE DRAINAGE CANAL BETWEEN ANDREWS AND BETTER SUCCESS AT THE ATLANTIC OCEAN THENCE SOUTHWARDS ALONG THE MEAN LOW WATER MARK OF THE ATLANTIC OCEAN, THENCE SOUTH WESTWARDS ALONG THE CANAL BETWEEN BETTER SUCCESS AND PHILLIPS TO THE TAPAKUMA IRRIGATION CANAL TO THE DRAINAGE CANAL BETWEEN BETTER SUCCESS AND ANDREWS THENCE NORTH EASTWARDS ALONG THE SAID DRAINAGE CANAL TO THE POINT OF COMMENCEMENT.

4TH CONSTITUENCY:

PHILLIPS – BOUNTY

HALL DIVISION/SUB DIVISION:

221113 A (PART OF)

DESCRIPTION OF CONSTITUENCY:

THIS CONSTITUENCY COMMENCES AT THE BOUNDARY BETWEEN PHILLIPS AND BOUNTY HALL AT THE ATLANTIC OCEAN THENCE SOUTH EASTWARDS ALONG THE MEAN LOW WATER MARK OF THE ATLANTIC OCEAN TO THE BOUNDARY BETWEEN BOUNTY HALL AND WESTBURY TO THE TAPAKUMA IRRIGATION CANAL THENCE NORTH WESTWARDS ALONG THE TAPAKUMA IRRIGATION CANAL TO THE CANAL BETWEEN PHILLIPS AND BETTER SUCCESS THEN NORTH EASTWARDS ALONG THE SAID CANAL TO THE POINT OF COMMENCEMENT.

5TH CONSTITUENCY:

WESTBURY DIVISION/SUB DIVISION:
221113 A (PART OF)

DESCRIPTION OF CONSTITUENCY:

THIS CONSTITUENCY COMMENCES AT THE BOUNDARY BETWEEN WEST BURY AND BOUNTY HALL AT THE ATLANTIC OCEAN THENCE, SOUTH EASTWARDS ALONG THE MEAN LOW WATER MARK OF THE ATLANTIC OCEAN TO THE DRAINAGE CANAL BETWEEN WESTBURY AND DARTMOUTH THENCE

SOUTH WESTWARDS ALONG THE SAID DRAINAGE CANAL TO THE TAPAKUMA IRRIGATION CANAL THENCE NORTH WESTWARDS ALONG THE SAID TAPAKUMA IRRIGATION CANAL TO THE DAM BETWEEN WESTBURY AND BOUNTY HALL THENCE NORTH EASTWARDS ALONG THE SAID DAM TO THE POINT OF COMMENCEMENT.

6TH CONSTITUENCY:

DARTMOUTH (EAST OF PUBLIC ROAD)

DIVISION/SUB DIVISION:

221113 B

DESCRIPTION OF CONSTITUENCY:

THIS CONSTITUENCY COMMENCES AT THE DRAINAGE CANAL BETWEEN WESTBURY AND DARTMOUTH AT THE ATLANTIC OCEAN THENCE SOUTH EASTWARDS ALONG THE MEAN LOW WATER MARK OF THE ATLANTIC OCEAN TO THE CANAL BETWEEN DARTMOUTH AND DUNKELD THENCE SOUTH WESTWARDS ALONG THE SAID CANAL TO THE PUBLIC ROAD, THENCE NORTH WESTWARDS ALONG THE SAID PUBLIC ROAD TO THE CANAL BETWEEN DARTMOUTH AND WESTBURY THEN NORTH EASTWARDS ALONG THE SAID DRAINAGE CANAL TO THE POINT OF COMMENCEMENT.

7TH CONSTITUENCY:

DARTMOUTH (WEST OF PUBLIC ROAD)

DIVISION/SUB DIVISION:

221113 C AND 221113 D

DESCRIPTION OF CONSTITUENCY:

THIS CONSTITUENCY COMMENCES AT THE PUBLIC ROAD AT THE CANAL BETWEEN WESTBURY AND DARTMOUTH AND EXTENDS SOUTH EASTWARDS ALONG THE SAID PUBLIC ROAD TO THE DRAINAGE CANAL BETWEEN DARTMOUTH AND DUNKELD THENCE WESTWARD ALONG THE SAID CANAL TO THE TAPAKUMA IRRIGATION CANAL THENCE, NORTH WESTWARDS ALONG THE TAPAKUMA IRRIGATION CANAL TO THE CANAL THENCE, NORTH EASTWARDS

ALONG THE SAID DRAINAGE CANAL TO THE POINT
OF COMMENCEMENT ON THE PUBLIC ROAD.

8TH CONSTITUENCY:

DUNKELD - EXMOUTH

DIVISION/SUB DIVISION:

221114 (PART OF)

DESCRIPTION OF CONSTITUENCY:

THIS CONSTITUENCY COMMENCES AT THE DRAINAGE
CANAL BETWEEN DARTMOUTH AND DUNKELD AND
THE ATLANTIC OCEAN AND ITS BOUNDARIES
EXTENDS SOUTH EASTWARDS ALONG THE MEAN
LOW WATER MARK OF THE ATLANTIC OCEAN TO THE
BOUNDARY BETWEEN EXMOUTH AND JIB THENCE
SOUTH WESTWARDS ALONG THE SAID BOUNDARY
BETWEEN THE TWO VILLAGES TO THE TAPAKUMA
IRRIGATION CANAL THENCE NORTHWARDS ALONG
THE SAID TAPAKUMA IRRIGATION CANAL TO THE
DRAINAGE CANAL BETWEEN DUNKELD AND
DARTMOUTH THENCE NORTH EASTWARDS ALONG
THE SAID DRAINAGE CANAL TO THE POINT OF
COMMENCEMENT.

7TH CONSTITUENCY:

DARTMOUTH (WEST OF PUBLIC

ROAD) DIVISION/SUB DIVISION:

221113 C AND 221113 D

DESCRIPTION OF CONSTITUENCY:

THIS CONSTITUENCY COMMENCES AT THE PUBLIC
ROAD AT THE CANAL BETWEEN WESTBURY AND
DARTMOUTH CANAL AND ITS BOUNDARIES
EXTENDS THUS THENCE, EASTWARD ALONG THE
SAID PUBLIC ROAD TO THE TAPAKUMA CANAL
BETWEEN DARTMOUTH AND DUNKEID THENCE
SOUTHWEST ALONG THE SAID CANAL TO THE
CANAL THENCE, SOUTHWEST ALONG THE SAID
CANAL TO THE CANAL BETWEEN WESTBURY AND
DARTMOUTH THENCE NORTHWARD ALONG THE
SAID CANAL OR PART ROAD OF OR TO THE PUBLIC
ROAD AT THE POINT OF COMMENCEMENT.

8TH CONSTITUENCY:

DUNKELD -

EXMOUTH DIVISION/SUB DIVISION:

221114

(PART OF)

DESCRIPTION OF CONSTITUENCY:

THIS CONSTITUENCY COMMENCES FROM THE ATLANTIC OCEAN AT THE TAPAKUMA CANAL AND ITS BOUNDARIES EXTENDS THUS THENCE, EASTWARD ALONG THE ATLANTIC OCEAN TO THE DAM BETWEEN JIB HOUSING SCHEME AND PARADISE THENCE SOUTHWARD ALONG THE SAID DAM TO THE PUBLIC ROAD THENCE ACROSS THE SAID PUBLIC ROAD TO THE CANAL THENCE, NORTHWARD ALONG THE SAID CANAL TO TAPAKUMA CANAL THENCE, NORTHEASTWARD ALONG THE SAID CANAL TO THE PUBLIC ROAD ACROSS THE SAID PUBLIC ROAD TO THE POINT OF COMMENCEMENT.

9TH CONSTITUENCY:

JIB - PARADISE

DIVISION/SUB DIVISION:

221114 (PART OF)

DESCRIPTION OF CONSTITUENCY:

THIS CONSTITUENCY COMMENCES AT THE BOUNDARY BETWEEN EXMOUTH AND JIB AND THE ATLANTIC OCEAN AND EXTENDS SOUTHWARDS ALONG THE MEAN LOW WATER MARK OF THE ATLANTIC OCEAN TO THE DRAINAGE CANAL BETWEEN PARADISE AND WALTON HALL THENCE WESTWARDS ALONG THE SAID DRAINAGE CANAL TO THE TAPAKUMA IRRIGATION CANAL THENCE NORTHWARDS ALONG THE TAPAKUMA IRRIGATION CANAL TO THE COMMON BOUNDARY BETWEEN EXMOUTH AND JIB TO THE ATLANTIC OCEAN AT THE POINT OF COMMENCEMENT.

**SKETCH MAP
OF THE EVERGREEN- PARADISE
NEIGHBOURHOOD DEMOCRATIC COUNCIL**



DISTRICT NO. 2

REGISTRATION AREA:	WALTON HALL - SUPENAAM
LOCAL AUTHORITY AREA:	TOWN OF ANNA REGINA
NO. OF CONSTITUENCIES:	8
1 ST CONSTITUENCY:	WALTON HALL-DEVONSHIRE CASTLE
DIVISION/SUB DIVISION:	221121 A&B
DESCRIPTION OF CONSTITUENCY:	<p>THIS CONSTITUENCY EXTENDS FROM THE DAM BETWEEN PARADISE AND WALTON HALL TO THE MEAN LOW WATER MARK OF THE ATLANTIC OCEAN, THENCE ALONG THE MEAN LOW WATER MARK OF THE ATLANTIC OCEAN TO THE CANAL BETWEEN DEVONSHIRE CASTLE AND HAMPTON COURT. THENCE ALONG THE SAID CANAL TO THE TAPAKUMA MAIN CANAL. THENCE NORTH ALONG THE TAPAKUMA MAIN CANAL TO THE DAM BETWEEN PARADISE AND WALTON HALL AND BACK TO THE POINT OF COMMENCEMENT.</p>
2 ND CONSTITUENCY:	HAMPTON COURT-WINDSOR CASTLE
DIVISION/SUB DIVISION:	221122 A - C
DESCRIPTION OF CONSTITUENCY:	<p>THIS CONSTITUENCY EXTENDS FROM THE TRENCH BETWEEN DEVONSHIRE CASTLE AND HAMPTON COURT TO THE MEAN LOW WATER MARK OF THE ATLANTIC OCEAN, THENCE ALONG THE MEAN LOW WATER MARK OF THE ATLANTIC OCEAN TO THE SPARTA DAM. THENCE ALONG THE SPARTA DAM TO THE TAPAKUMA MAIN CANAL. THENCE ALONG THE TAPAKUMA MAIN CANAL TO THE TRENCH BETWEEN DEVONSHIRE CASTLE AND HAMPTON COURT AND BACK TO THE POINT OF COMMENCEMENT.</p>

3 RD CONSTITUENCY:	SPARTA FEARNOT- COFFEE GROVE
DIVISION/SUB DIVISION:	221122 D,221123 A & B
DESCRIPTION OF CONSTITUENCY:	THIS CONSTITUENCY EXTENDS FROM THE SPARTA DAM TO THE MEAN LOW WATER MARK OF THE ATLANTIC OCEAN THENCE ALONG THE MEAN LOW WATER MARK OF THE ATLANTIC OCEAN TO THE TRENCH BETWEEN COFFEE GROVE AND LIMA, THENCE ALONG THE SAID TRENCH TO THE TAPAKUMA CANAL MAIN CANAL. THENCE ALONG THE TAPAKUMA MAIN CANAL TO THE SPARTA DAM AND BACK TO THE POINT OF COMMENCEMENT.
4 TH CONSTITUENCY:	LIMA
DIVISION/SUB DIVISION:	221124 A - C
DESCRIPTION OF CONSTITUENCY:	THIS CONSTITUENCY EXTENDS FROM THE TRENCH BETWEEN COFFEE GROVE AND LIMA TO THE MEAN LOW WATER MARK OF THE ATLANTIC OCEAN THENCE ALONG THE MEAN LOW WATER MARK OF THE ATLANTIC OCEAN TO TRENCH BETWEEN LA BELLE ALLIANCE AND LIMA. THENCE ALONG THE SAID TRENCH TO THE TAPAKUMA MAIN CANAL, THENCE ALONG THE TAPAKUMA MAIN CANAL TO THE TRENCH BETWEEN COFFEE GROVE AND LIMA AND BACK TO THE POINT OF COMMENCEMENT.
5 TH CONSTITUENCY:	LA BELLE ALLIANCE - RICHMOND HOUSING SCHEME
DIVISION/SUB DIVISION:	221124 D-F
DESCRIPTION OF CONSTITUENCY:	THIS CONSTITUENCY EXTENDS FROM THE TRENCH BETWEEN LA BELLE ALLIANCE AND LIMA TO THE MEAN LOW WATER MARK OF THE ATLANTIC OCEAN, THENCE ALONG THE MEAN LOW WATER MARK OF THE ATLANTIC OCEAN TO THE SIDE LINE STREET (SHERIFF STREET) BETWEEN RICHMOND AND HENRIETTA, THENCE ALONG THE SAID STREET TO

THE TAPAKUMA MAIN CANAL. THENCE ALONG THE TAPAKUMA MAIN CANAL TO THE TRENCH BETWEEN LA BELLE ALLIANCE AND LIMA AND BACK TO THE POINT OF COMMENCEMENT.

6TH CONSTITUENCY:
DIVISION/SUB DIVISION:

HENRIETTA - ANNA REGINA
221125 A-D

DESCRIPTION OF CONSTITUENCY:

THIS CONSTITUENCY EXTENDS FROM THE SIDE LINE STREET (SHERIFF STREET) BETWEEN RICHMOND AND HENRIETTA TO THE MEAN LOW WATER MARK OF THE ATLANTIC OCEAN, THENCE ALONG THE MEAN LOW WATER MARK OF THE ATLANTIC OCEAN TO THE TRENCH BETWEEN HENRIETTA AND ANNA REGINA. THENCE ALONG THE SAID TRENCH TO THE POWER STATION ROAD (GPL). THENCE ALONG THE SAID ROAD TO THE SIDE LINE STREET (SHERIFF STREET) BETWEEN RICHMOND AND HENRIETTA AND BACK TO THE POINT OF COMMENCEMENT.

7TH CONSTITUENCY:
DIVISION/SUB DIVISION:

ANNA REGINA HOUSING SCHEME - COTTON FIELD
221125 E-G

DESCRIPTION OF CONSTITUENCY:

THIS CONSTITUENCY EXTENDS FROM THE TRENCH BETWEEN HENRIETTA AND ANNA REGINA TO THE MEAN LOW WATER MARK OF THE ATLANTIC OCEAN, THENCE ALONG THE MEAN LOW WATER MARK OF THE ATLANTIC OCEAN TO THE DAM BETWEEN ANNA REGINA AND BUSH LOT. THENCE ALONG THE DAM BETWEEN ANNA REGINA AND BUSH LOT TO THE TAPAKUMA MAIN CANAL. THENCE ALONG THE TAPAKUMA MAIN CANAL TO THE TRENCH BETWEEN HENRIETTA AND ANNA REGINA AND BACK TO THE POINT OF COMMENCEMENT.

8TH CONSTITUENCY:

BUSH LOT-THREE FRIENDS

DIVISION/SUB DIVISION:

221126 A-D

DESCRIPTION OF CONSTITUENCY:

THIS CONSTITUENCY EXTENDS FROM THE DAM BETWEEN ANNA REGINA AND BUSHLOT TO THE MEAN LOW WATER MARK OF THE ATLANTIC OCEAN, THENCE ALONG THE MEAN LOW WATER MARK OF THE ATLANTIC OCEAN TO THE DAM SEPARATING THREE FRIENDS FROM ABERDEEN. THENCE WESTWARD ON THE SAID DAM TO THE TAPAKUMA MAIN CANAL. THENCE ALONG THE TAPAKUMA MAIN CANAL TO THE DAM BETWEEN ANNA REGINA AND BUSH LOT AND BACK TO THE POINT OF COMMENCEMENT.

SKETCH MAP OF THE ANNA REGINA MUNICIPALITY

© GOVERNMENT OF



LOCAL AUTHORITY AREA:	ABERDEEN/ZORG-EN- VLYGT
NO. OF CONSTITUENCIES:	9
1 ST CONSTITUENCY:	ABERDEEN- COLUMBIA
DIVISION/SUB DIVISION:	221211 A
DESCRIPTION OF CONSTITUENCY:	THIS CONSTITUENCY EXTENDS FROM THE DAM SEPERATING THREE FRIENDS AND ABERDEEN TO THE MEAN LOW WATER MARK OF THE ATLANTIC OCEAN, THENCE ALONG THE MEAN LOW WATER MARK OF THE ATLANTIC OCEAN TO THE TRENCH SEPARATNG AFFIANCE AND COLUMBIA, THENCE WESTWARD ALONG THE SAID TRENCH TO THE TAPAKUMA MAIN CANAL. THENCE ALONG THE TAPAKUMA MAIN CANAL TO THE DAM SEPARATING THREE FRIENDS AND ABERDEEN AND BACK TO THE POINT OF COMMENCEMENT.
2 ND CONSTITUENCY:	SCHOOL STREET -AFFIANCE (NORTH)
DIVISION/SUB DIVISION:	221211 B (PART OF)
DESCRIPTION OF CONSTITUENCY:	THIS CONSTITUENCY EXTENDS FROM THE TRENCH SEPARATING COLUMBIA AND AFFIANCE TO THE MEAN LOW WATER MARK OF THE ATLANTIC OCEAN, THENCE ALONG THE MEAN LOW WATER MARK OF THE ATLANTIC OCEAN TO SCHOOL STREET. THENCE WESTWARD ALONG THE CENTER LINE OF SCHOOL STREET TO THE TAPAKUMA MAIN CANAL. THENCE ALONG THE TAPAKUMA MAIN CANAL TO THE TRENCH SEPARATING COLUMBIA AND AFFIANCE AND BACK TO THE POINT OF COMMENCEMENT.

3 RD CONSTITUENCY:	SCHOOL STREET - AFFIANCE (SOUTH)
DIVISION/SUB DIVISION:	221211 B (PART OF)
DESCRIPTION OF CONSTITUENCY	THIS CONSTITUENCY EXTENDS FROM THE TRENCH SEPARATING COLUMBIA AND AFFIANCE TO THE MEAN LOW WATER MARK OF THE ATLANTIC OCEAN, THENCE ALONG THE MEAN LOW WATER MARK OF THE ATLANTIC OCEAN TO SCHOOL STREET. THENCE WESTWARD ALONG THE CENTER LINE OF SCHOOL STREET TO THE TAPAKUMA MAIN CANAL. THENCE ALONG THE TAPAKUMA MAIN CANAL TO THE TRENCH SEPARATING COLUMBIA AND AFFIANCE AND BACK TO THE POINT OF COMMENCEMENT.

4 TH CONSTITUENCY:	TAYMOUTH MANOR
DIVISION/SUB DIVISION:	221211 C
DESCRIPTION OF CONSTITUENCY:	THIS CONSTITUENCY EXTENDS FROM THE TRENCH SEPARATING AFFIANCE AND TAYMOUTH MANOR TO THE MEAN LOW WATER MARK OF THE ATLANTIC OCEAN, THENCE ALONG THE MEAN LOW WATER MARK OF THE ATLANTIC OCEAN TO THE TRENCH SEPARATING TATMOUTH MANOR AND LITTLE ALLIANCE. THENCE WESTWARD ALONG THE TRENCH TO THE TAPAKUMA MAIN CANAL. THENCE ALONG THE TAPAKUMA MAIN CANAL TO THE TRENCH THAT SEPARATES AFFIANCE AND TAYMOUTH MANOR AND BACK TO THE POINT OF COMMENCEMENT.

5 TH CONSTITUENCY:	LITTLE ALLIANCE -WEST FIELD
DIVISION/SUB DIVISION:	221212 A
DESCRIPTION OF CONSTITUENCY:	THIS CONSTITUENCY EXTENDS FROM THE TRENCH THAT SEPARATES TAYMOUTH MANOR AND LITTLE ALLIANCE TO THE MEAN LOW WATER MARK OF THE ATLANTIC OCEAN, THENCE ALONG THE MEAN LOW WATER MARK OF THE ATLANTIC OCEAN TO THE

STREET (BURNETTE STREET) THAT SEPARATES WEST FIELD AND MOCHA. THENCE WESTWARD ALONG THE CENTER LINE OF THE SAID STREET THAT SEPARATES WEST FIELD AND MOCHA TO CAPOEY LAKE. THENCE ALONG THE BANKS OF THE CAPOEY LAKE BACK TO THE TRENCH THAT SEPARATES TAYMOUTH MANOR AND LITTLE ALLIANCE AND BACK TO THE POINT OF COMMENCEMENT.

6TH CONSTITUENCY:

MOCHA

DIVISION/SUB DIVISION:

221212 B

DESCRIPTION OF CONSTITUENCY:

THIS CONSTITUENCY EXTENDS FROM THE STREET (BURNETTE STREET) THAT SEPARATES WEST FIELD AND MOCHA TO THE MEAN LOW WATER MARK OF THE ATLANTIC OCEAN, THENCE ALONG THE MEAN LOW WATER MARK OF THE ATLANTIC OCEAN TO THE CENTER LINE OF THE STREET (BUS SHED STREET) THAT SEPARATES MOCHA AND DAGERAAD. THENCE WESTWARD ALONG THE CENTER LINE OF THE SAID STREET TO THE CAPOEY LAKE. THENCE ALONG CAPOEY LAKE TO THE STREET THAT SEPARATES WEST FIELD FROM MOCHA, THENCE ALONG THE CENTER LINE OF THE SAID STREET BACK TO THE POINT OF COMMENCEMENT.

7TH CONSTITUENCY:

DAGERAAD (NORTH)

DIVISION/SUB DIVISION:

221213 (PART OF)

DESCRIPTION OF CONSTITUENCY:

THIS CONSTITUENCY EXTENDS FROM THE CENTER LINE OF THE STREET (BUS SHED STREET) THAT SEPARATES MOCHA AND DAGERAAD TO THE MEAN LOW WATER MARK OF THE ATLANTIC OCEAN, THENCE ALONG THE MEAN LOW WATER MARK OF THE ATLANTIC OCEAN TO BHAGWANDAS STREET, THENCE ALONG THE CENTER LINE OF BHAGWANDAS STREET TO THE TAPAKUMA MAIN CANAL.

THENCE ALONG THE TAPAKUMA MAIN CANAL TO THE CENTER LINE OF BUS SHED STREET, THENCE ALONG HE CENTER LINE OF BUS SHEDT BACK TO THE POINT OF COMMENCEMENT.

8TH CONSTITUENCY:

DAGERAAD (SOUTH)

DIVISION/SUB DIVISION:

221213 (PART OF)

DESCRIPTION OF CONSTITUENCY:

THIS CONSTITUENCY EXTENDS FROM THE CENTER LINE OF THE STREET (BUS SHED STREET) THAT SEPARATES MOCHA AND DAGERAAD TO THE MEAN LOW WATER MARK OF THE ATLANTIC OCEAN, THENCE ALONG THE MEAN LOW WATER MARK OF THE ATLANTIC OCEAN TO BHAGWANDAS STREET, THENCE ALONG THE CENTER LINE OF BHAGWANDAS STREET TO THE TAPAKUMA MAIN CANAL. THENCE ALONG THE TAPAKUMA MAIN CANAL TO THE CENTER LINE OF BUS SHED STREET, THENCE ALONG THE CENTER LINE OF BUS SHED STREET BACK TO THE POINT OF COMMENCEMENT.

9TH CONSTITUENCY:

ZORG-EN- VLYGT

DIVISION/SUB DIVISION:

221213 (PART OF)

DESCRIPTION OF CONSTITUENCY:

THIS CONSTITUENCY EXTENDS FROM THE SIDE LINE DAM THAT SEPARATES DAGERAAD AND ZORG-EN-VLYGT TO THE MEAN LOW WATER MARK OF THE ATLANTIC OCEAN, THENCE ALONG THE MEAN LOW WATER MARK OF THE ATLANTIC OCEAN TO THE DAM THAT SEPARATES ZORG-EN-VLYGT FROM ANNANDALE. THENCE ALONG THE SAID DAM TO THE SOUTHERN SHORE OF CAPOEY LAKE. THENCE ALONG THE EDGE OF CAPOEY LAKE TO THE DAM SEPARATING DAGERAAD AND ZORG- EN-VLYGT AND ALONG THE SAID DAM BACK TO THE POINT OF COMMENCEMENT.

SKETCH MAP OF THE ABERDEEN-ZORG-EN-VLYGT NEIGHBOURHOOD DEMOCRATIC COUNCIL.



LOCAL AUTHORITY AREA:	ANNANDALE / RIVERSTOWN
NO. OF CONSTITUENCIES:	9
1 ST CONSTITUENCY:	ANNANDALE - ABRAMS ZUIL
DIVISION/SUB DIVISION:	221221 A
DESCRIPTION OF CONSTITUENCY:	THIS CONSTITUENCY COMMENCES AT THE JUNCTION OF ANNANDALE/ZORG-EN-VLYGT DRAINAGE CANAL AND WATERSHED BETWEEN THE TRIBUTARIES TO THE TAPAKUMA AND ITURIBISI RIVER, THENCE EASTWARDS ALONG THE DRAINAGE TO THE MEAN LOW WATER MARK OF THE ATLANTIC OCEAN, THENCE SOUTHWARDS ALONG THE MEAN LOW WATER MARK TO CULLEN/ABRAMS ZUIL DRAINAGE CANAL, THENCE WESTWARD ALONG THE SAID CANAL TO THE WATERSHED BETWEEN THE TRIBUTARY TO THE TAPAKUMA AND ITURIBISI RIVER, THENCE TO THE POINT OF COMMENCEMENT.
2 ND CONSTITUENCY:	CULLEN
DIVISION/SUB DIVISION:	221221 B
DESCRIPTION OF CONSTITUENCY:	THIS CONSTITUENCY COMMENCES AT THE JUNCTION OF CULLEN/ABRAMS ZUIL DRAINAGE CANAL AND WATERSHED BETWEEN THE TRIBUTARIES TO THE TAPAKUMA AND ITURIBISI RIVER, THENCE EASTWARD ALONG THE DRAINAGE CANAL TO THE MEAN LOW WATER MARK TO BERMEN/WASTE LANDS DRAINAGE CANAL, THENCE WESTWARD ALONG THE SAID CANAL TO THE WATERSHED BETWEEN THE TRIBUTARY TO THE TAPAKUMA AND ITURIBISI RIVER, THENCE TO THE POINT OF COMMENCEMENT.
3 RD CONSTITUENCY:	PERSEVERANCE
DIVISION/SUB DIVISION:	221221 C
DESCRIPTION OF CONSTITUENCY:	THIS CONSTITUENCY COMMENCES AT THE JUNCTION OF BERMEN/WASTE LANDS DRAINAGE CANAL AND

WATERSHED BETWEEN THE TRIBUTARIES TO THE TAPAKUMA AND ITURIBISI RIVER, THENCE EASTWARD ALONG THE DRAINAGE CANAL TO THE MEAN LOW WATER MARK OF THE ATLANTIC OCEAN, THENCE SOUTHWARD ALONG THE MEAN LOW WATER MARK TO PERSEVERANCE/GLDEN FLEECE DRAINAGE CANAL, THENCE WESTWARD ALONG THE SAID CANAL TO THE WATERSHED BETWEEN THE TRIBUTARY TO THE TAPAKUMA AND ITURIBISI RIVER, THENCE TO THE POINT OF COMMENCEMENT.

4TH CONSTITUENCY:

DIVISION/SUB DIVISION:

DESCRIPTION OF CONSTITUENCY:

GOLDEN FLEECE - GOLDEN FLEECE ESTATE

221222 A & B

THIS CONSTITUENCY COMMENCES AT THE JUNCTION OF GOLDEN FLEECE DAM AND THE WATERSHED BETWEEN THE TRIBUTARIES OF THE ESSEQUIBO AND ITURIBISI RIVERS, THENCE EASTWARD ALONG THE GOLDEN FLEECE DAM TO THE MEAN LOW WATER MARK OF THE ATLANTIC OCEAN, THENCE SOUTHWARD ALONG THE MEAN LOW WATER MARK TO ZORG MARKET DAM, THENCE WESTWARD ALONG THE SAID DAM TO THE WATERSHED BETWEEN THE TRIBUTARY OF THE ESSEQUIBO AND ITURIBISI RIVERS, THENCE TO THE POINT OF COMMENCEMENT.

5TH CONSTITUENCY:

DIVISION/SUB DIVISION:

DESCRIPTION OF CONSTITUENCY:

ZORG

221222 C

THIS CONSTITUENCY COMMENCES AT THE JUNCTION OF ZORG MARKET DAM AND THE WATERSHED BETWEEN THE TRIBUTARIES OF THE ESSEQUIBO AND ITURIBISI RIVERS, THENCE EAST ALONG THE ZORG MARKET DAM TO THE MEAN LOW WATER MARK TO SANCHARA DAM, THENCE WESTWARD ALONG THE SAID DAM TO THE WATERSHED BETWEEN THE

TRIBUTARY TO THE ESSEQUIBO AND ITURIBISI RIVERS,
THENCE TO THE POINT OF COMMENCEMENT.

6TH CONSTITUENCY:

JOHANNA CECELIA

DIVISION/SUB DIVISION:

221222 D-E

DESCRIPTION OF CONSTITUENCY:

THIS CONSTITUENCY COMMENCES AT THE JUNCTION
OF MARIA'S DAM AND THE WATERSHED BETWEEN THE
TRIBUTARIES OF THE ESSEQUIBO AND ITURIBISI RIVERS,
THENCE EASTWARD ALONG THE SANCHARA DAM TO
THE MEAN LOW WATER MARK OF THE ATLANTIC
OCEAN, THENCE SOUTHWARD ALONG THE MEAN LOW
WATER MARK TO S-TURN DAM, THENCE WESTWARD
ALONG THE SAID DAM TO THE WATERSHED BETWEEN
THE TRIBUTARY TO THE ESSEQUIBO AND ITURIBISI
RIVERS, THENCE TO THE POINT OF COMMENCEMENT.

7TH CONSTITUENCY:

MARIA'S LODGE - ONDERNEEMING

DIVISION/SUB DIVISION:

221223 A-B

DESCRIPTION OF CONSTITUENCY:

THIS CONSTITUENCY COMMENCES AT THE JUNCTION
OF S-TURN DAM AND THE WATER
SHED BETWEEN THE TRIBUTARIES OF THE
ESSEQUIBO AND ITURIBISI RIVERS, THENCE
EASTWARD ALONG THE S-TURN DAM TO THE
MEAN LOW WATER MARK OF THE ATLANTIC
OCEAN, THENCE SOUTHWARD ALONG THE
MEAN LOW WATER MARK TO THE SAND PIT
ROAD, THENCE WESTWARD ALONG THE SAID
ROAD TO THE WATERSHED BETWEEN THE
TRIBUTARY TO THE ESSEQUIBO AND ITURIBISI
RIVERS, THENCE TO THE POINT OF
COMMENCEMENT.

8 TH CONSTITUENCY:	ADVENTURE
DIVISION/SUB DIVISION:	221223 C
DESCRIPTION OF CONSTITUENCY:	THIS CONSTITUENCY COMMENCES AT THE JUNCTION OF SAND PIT ROAD AND THE WATERSHED BETWEEN THE TRIBUTARIES BETWEEN THE TRIBUTARIES OF THE ESSEQUIBO AND ITURIBISI RIVERS, THENCE EASTWARD ALONG SANDPIT ROAD TO THE MEAN LOW WATER MARK ON THE LEFT BANK OF THE ESSEQUIBO RIVER, THENCE SOUTHWARD ALONG THE MEAN LOW WATER MARK TO THE TRENCH ALONG AHMAD BAKSH BUSINESS, THENCE WESTWARD ALONG THE SAID TRENCH TO THE WATERSHED BETWEEN THE TRIBUTARY TO THE ESSEQUIBO AND ITURIBISI RIVERS, THENCE TO THE POINT OF COMMENCEMENT.

9 TH CONSTITUENCY:	AIRY HALL - RIVERSTOWN
DIVISION/SUB DIVISION:	221223 D-E
DESCRIPTION OF CONSTITUENCY:	THIS CONSTITUENCY COMMENCES AT THE JUNCTION OF THE TRENCH ALONG AFTAB AHMAD BAKSH BUSINESS AND THE WATERSHED BETWEEN THE TRIBUTARIES OF THE ESSEQUIBO AND ITURIBISI RIVERS, THENCE EASTWARD ALONG THE TRENCH TO THE MEAN LOW WATER MARK ON THE LEFT BANK OF THE ESSEQUIBO RIVER, THENCE SOUTHWARD ALONG THE MEAN LOW WATER MARK TO RIVERSTOWN CREEK/RIVER, THENCE WESTWARD ALONG THE SAID CREEK/RIVER TO THE WATERSHED BETWEEN THE TRIBUTARY TO THE ESSEQUIBO AND ITURIBISI RIVERS, THENCE TO THE POINT OF COMMENCEMENT.

This map displays the Annadale-Riverstown Neighbourhood Democratic Council area. It includes a compass rose in the top left corner and a grid system with letters (A, B, C, D, E) and numbers (1, 2, 3, 4, 5, 6, 7, 8, 9, 10, 11, 12, 13, 14, 15, 16, 17, 18, 19, 20, 21, 22, 23, 24, 25, 26, 27, 28, 29, 30, 31, 32, 33, 34, 35, 36, 37, 38, 39, 40, 41, 42, 43, 44, 45, 46, 47, 48, 49, 50, 51, 52, 53, 54, 55, 56, 57, 58, 59, 60, 61, 62, 63, 64, 65, 66, 67, 68, 69, 70, 71, 72, 73, 74, 75, 76, 77, 78, 79, 80, 81, 82, 83, 84, 85, 86, 87, 88, 89, 90, 91, 92, 93, 94, 95, 96, 97, 98, 99, 100). The map shows various land parcels, roads, and geographical features. Key locations include Annadale, Abram's Zull, Cullen, Breiten, Wastelands, Perseverance, Golden Fleece, Zorg, Maria's Lodge, Belfield, Suddie, Adventure, Riverstown, and Pomona. The map also shows the Atlantic Ocean, Tiger Island, and the Ituribisi Water Conservancy. The map is titled "Map of ANNADALE-RIVERSTOWN Neighbourhood Democratic Council".

LOCAL AUTHORITY AREA:	GOOD HOPE/POMONA
NO. OF CONSTITUENCIES:	9
1 ST CONSTITUENCY:	POMONA - POMONA HOUSING SCHEME
DIVISION/SUB DIVISION:	221241 A (PART OF)
DESCRIPTION OF CONSTITUENCY:	THIS CONSTITUENCY COMMENCES AT THE JUNCTION OF POMONA DRAINAGE CANAL AND THE WATER SHED BETWEEN THE TRIBUTARIES OF THE TAPAKUMA AND ITURIBISI RIVER THENCE EASTWARD ALONG THE ITURIBISI RIVER TO THE INTERSECTION WITH THE EXISTING ROAD, NORTH OF POMONA- POMONA HOUSING SCHEME THENCE EASTWARD ALONG THE ROAD TO THE LEFT BANK OF THE ESSEQUIBO RIVER, THENCE, SOUTHWARDS ALONG THE LEFT BANK OF ESSEQUIBO RIVER TO THE CENTER LINE OF THE EXISTING DAM BETWEEN POMONA AND HUIST DIEREN, THENCE, WESTWARD ALONG THE EXISTING DAM TO THE TAPAKUMA IRRIGATION PROJECT MAIN CANAL, THENCE ALONG THE MAIN CANAL TO THE POINT OF COMMENCEMENT.
2 ND CONSTITUENCY:	HUIS T' DIEREN
DIVISION/SUB DIVISION:	221241 A (PART OF)
DESCRIPTION OF CONSTITUENCY:	THIS CONSTITUENCY EXTENDS FROM THE CENTER LINE OF THE DAM BETWEEN POMONA AND HUIST DIEREN AND THE MAIN ROAD, MAIN CANAL THENCE, EASTWARD ALONG THE DAM TO THE LEFT BANK OF THE ESSEQUIBO RIVER, THENCE SOUTHWARD ALONG THE LEFT BANK OF THE ESSEQUIBO RIVER TO THE TRENCH THENCE, WESTWARD ALONG THE TRENCH TO THE MAIN ROAD, THENCE, ALONG THE MAIN ROAD TO THE POINT OF COMMENCEMENT.

3RD CONSTITUENCY:

DIVISION/SUB DIVISION:

DESCRIPTION OF CONSTITUENCY:

MIDDLESEX

221241 A (PART OF)

THIS CONSTITUENCY COMMENCES AT THE IRRIGATION CANAL BETWEEN HUIST DIEREN AND MIDDLESEX AND THE TAPAKUMA IRRIGATION MAIN CANAL, THENCE, EASTWARD ALONG THE IRRIGATION CANAL TO THE LEFT BANK OF THE ESSEQUIBO RIVER, THENCE SOUTHWARD ALONG THE LEFT BANK OF THE ESSEQUIBO RIVER TO AN IRRIGATION CANAL BETWEEN MIDDLESEX AND VILVOORDEN, THENCE, WEST ALONG THE DRAINAGE CANAL TO THE TAPAKUMA IRRIGATION MAIN CANAL, THENCE, ALONG THE TAPAKUMA IRRIGATION PROJECT MAIN CANAL TO THE POINT OF COMMENCEMENT.

4TH CONSTITUENCY:

DIVISION/SUB DIVISION:

DESCRIPTION OF CONSTITUENCY:

VILVOORDEN

221241 B

THIS CONSTITUENCY COMMENCES AT THE INTERSECTION OF THE IRRIGATION CANAL (TAPAKUMA IRRIGATION PROJECT MAIN CANAL) AND THE DRAINAGE CANAL BETWEEN MIDDLESEX AND VILVOORDEN TO THE LEFT BANK OF THE ESSEQUIBO RIVER, THENCE, SOUTHWARD ALONG THE LEFT BANK OF THE ESSEQUIBO RIVER TO THE DAM BETWEEN VILVOORDEN AND FAIRFIELD, THENCE, WESTWARD ALONG THE DRAINAGE CANAL TO THE TAPAKUMA IRRIGATION PROJECT MAIN CANAL, THENCE, ALONG THE MAIN CANAL TO THE POINT OF COMMENCEMENT.

5 TH CONSTITUENCY:	FAIRFIELD
DIVISION/SUB DIVISION:	221242 (PART OF)
DESCRIPTION OF CONSTITUENCY:	THIS CONSTITUENCY COMMENCES AT THE INTERSECTION OF THE TAPAKUMA IRRIGATION PROJECT MAIN CANAL AND THE DAM BETWEEN VILVOORDEN AND FAIRFIELD, THENCE, EASTWARD ALONG THE DAM/ROAD TO THE ESSEQUIBO RIVER (LEFT BANK), THENCE, SOUTHWARD ALONG THE ESSEQUIBO RIVER TO THE IRRIGATION CANAL BETWEEN FAIRFIELD AND HIBERNIA THENCE, WESTWARD ALONG THE IRRIGATION CANAL TO THE TAPAKUMA IRRIGATION PROJECT CANAL, THENCE, ALONG THE CANAL TO THE POINT OF COMMENCEMENT.
6 TH CONSTITUENCY:	MAKESHIFT
DIVISION/SUB DIVISION:	221242 (PART OF)
DESCRIPTION OF CONSTITUENCY:	THIS CONSTITUENCY COMMENCES AT THE JUNCTION OF THE TAPAKUMA IRRIGATION PROJECT CANAL AND THE DRAINAGE CANAL BETWEEN HIBERNIA AND FAIRFIELD, THENCE EASTWARD ALONG THE DRAINAGE CANAL TO THE LEFT BANK OF THE ESSEQUIBO RIVER, THENCE SOUTHWARD ALONG THE LEFT BANK TO THE DRAINAGE CANAL BETWEEN MAKESHIFT AND AURORA VILLAGE, THENCE WESTWARD ALONG THE DRAINAGE CANAL TO THE TAPAKUMA IRRIGATION PROJECT CANAL, THENCE ALONG THE IRRIGATION CANAL TO THE POINT OF COMMENCEMENT.
7 TH CONSTITUENCY:	AURORA
DIVISION/SUB DIVISION:	221243 A
DESCRIPTION OF CONSTITUENCY:	THIS CONSTITUENCY COMMENCES AT THE INTERSECTION OF THE TAPAKUMA IRRIGATION

PROJECT CANAL AND THE DRAINAGE CANAL BETWEEN MAKESHIFT AND AURORA THENCE EASTWARD ALONG THE DRAINAGE CANAL TO THE LEFT BANK OF THE ESSEQUIBO RIVER, THENCE SOUTHWARD ALONG THE LEFT BANK OF THE ESSEQUIBO RIVER TO THE DRAINAGE CANAL BETWEEN AURORA AND GOOD INTENT THENCE WESTWARD ALONG THE DRAINAGE CANAL TO THE TAPAKUMA IRRIGATION PROJECT CANAL TO THE POINT OF COMMENCEMENT.

8TH CONSTITUENCY:

SPRING GARDEN

DIVISION/SUB DIVISION:

221243 B

DESCRIPTION OF CONSTITUENCY:

THIS CONSTITUENCY COMMENCES AT THE INTERSECTION OF THE TAPAKUMA IRRIGATION PROJECT CANAL AND THE DRAINAGE CANAL BETWEEN GOOD INTENT AND SPRING GARDEN THENCE EASTWARD ALONG THE DRAINAGE CANAL TO THE LEFT BANK OF THE ESSEQUIBO RIVER TO THE DAM BETWEEN SPRING GARDEN AND GOOD INTENT THENCE WESTWARD ALONG THE DAM TO THE TAPAKUMA IRRIGATION PROJECT CANAL, THENCE ALONG THE TAPAKUMA IRRIGATION PROJECT CANAL TO THE POINT OF COMMENCEMENT.

9TH CONSTITUENCY:

GOOD HOPE

DIVISION/SUB DIVISION:

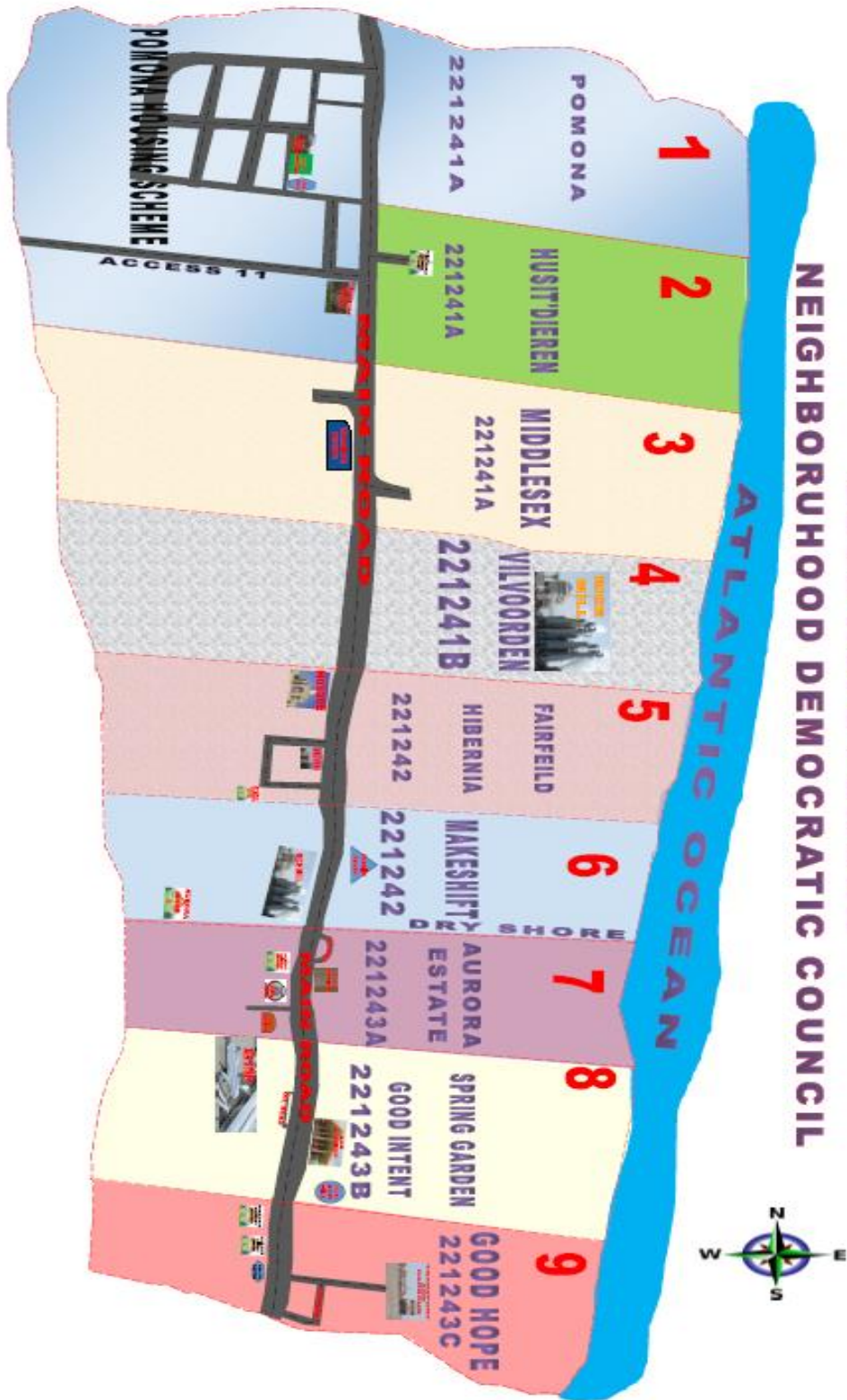
221243 C

DESCRIPTION OF CONSTITUENCY:

THIS CONSTITUENCY COMMENCES AT THE INTERSECTION OF THE EXISTING DAM BETWEEN SPRING GARDEN AND GOODHOPE AND THE TAPAKUMA IRRIGATION PROJECT CANAL THENCE EASTWARD ALONG THE EXISTING DAM TO THE LEFT BANK OF THE ESSEQUIBO RIVER THENCE SOUTHWARD ALONG THE LEFT BANK OF THE ESSEQUIBO RIVER TO THE EXISTING

CANAL SOUTH OF GOODHOPE THENCE WESTWARD
ALONG THE EXISTING CANAL TO THE TAPAKUMA
IRRIGATION PROJECT CANAL THENCE ALONG THE
TAPAKUMA IRRIGATION PROJECT CANAL TO THE POINT
OF COMMENCEMENT.

SKETCH MAP OF THE GOOD-HOPE-POMONA NEIGHBORHOOD DEMOCRATIC COUNCIL



DISTRICT NO. 3

(ESSEQUIBO ISLANDS / WEST DEMERARA)

REGISTRATION AREA: ESSEQUIBO ISLANDS – CORNELIA IDA

LOCAL AUTHORITY AREA: WAKENAAM ISLAND

NO. OF CONSTITUENCIES: 9

1ST CONSTITUENCY: CONCORDIA – PALMYRA

DIVISION/SUB DIVISION: 312221

DESCRIPTION OF CONSTITUENCY: THIS CONSTITUENCY COMMENCES AT THE INTERSECTION OF THE MEAN HIGH WATER MARK OF THE ESSEQUIBO RIVER (WESTERN SIDE OF THE WAKENAAM ISLAND) AND DRAINAGE CANAL (COMMON BOUNDARY BETWEEN EAGLE’S RUST, PALMYRA AND RUSH BROOK) THENCE EASTWARD ALONG THE MEAN HIGH WATER MARK OF THE SAID RIVER TO THE MEAN HIGH WATER MARK ON THE EASTERN SIDE OF THE SAID ISLAND, THENCE SOUTHWARD ALONG THE SAID MEAN HIGH WATER MARK TO THE MEAN HIGH WATER MARK ON THE SOUTHERN SIDE OF THE SAID ISLAND, THENCE WESTWARD ALONG THE SAID MEAN HIGH WATER MARK TO THE MEAN HIGH WATER MARK ON THE WESTERN SIDE OF THE SAID ISLAND, THENCE NORTHWARD ALONG THE SAID MEAN HIGH WATER MARK TO THE POINT OF COMMENCEMENT.

2ND CONSTITUENCY: RUSH BROOK - MARIA JOHANNA

DIVISION/SUB DIVISION: 312222

DESCRIPTION OF CONSTITUENCY: THIS CONSTITUENCY COMMENCES AT THE INTERSECTION OF DRAINAGE CANAL (COMMON BOUNDARY BETWEEN EAGLE’S RUST TO GOOD SUCCESS) AND THE DRAINAGE CANAL (COMMON BOUNDARY BETWEEN NOIT AND MARIA JOHANNA), THENCE EASTWARD ALONG THE SAID CANAL TO THE MEAN HIGH WATER MARK OF THE ESSEQUIBO RIVER ON THE EASTERN SIDE OF WAKENAAM ISLAND, THENCE SOUTHWARD

ALONG THE SAID MEAN HIGH WATER MARK TO DRAINAGE CANAL (COMMON BOUNDARY BETWEEN RUSH BROOK AND PALMYRA), THENCE WESTWARD ALONG THE SAID CANAL TO THE DRAINAGE CANAL (THE COMMON BOUNDARY BETWEEN EAGLE'S RUST TO GOOD SUCCESS, THENCE NORTHWARD ALONG THE SAID CANAL TO THE POINT OF COMMENCEMENT.

3RD CONSTITUENCY:

EAGLE'S RUST - GOOD SUCCESS

DIVISION/SUB DIVISION:

312223

DESCRIPTION OF CONSTITUENCY:

THIS CONSTITUENCY COMMENCES AT THE INTERSECTION OF THE MEAN HIGH WATER MARK OF THE ESSEQUIBO RIVER (ON THE WESTERN SIDE OF WAKENAAM ISLAND) AND DRAINAGE CANAL (THE COMMON BOUNDARY BETWEEN SAN SOUCI AND GOOD SUCCESS), THENCE EASTWARD ALONG THE SAID CANAL TO DRAINAGE CANAL (COMMON BOUNDARY BETWEEN GOOD SUCCESS AND MARIA JOHANNA), THENCE SOUTHWARD ALONG THE SAID CANAL TO DRAINAGE CANAL (COMMON BOUNDARY BETWEEN EAGLE'S RUST, GOOD SUCCESS AND PALMYRA), THENCE WESTWARD ALONG THE SAID CANAL TO THE MEAN HIGH WATER MARK OF THE ESSEQUIBO RIVER (ON THE WESTERN SIDE OF WAKENAAM ISLAND), THENCE NORTH ALONG THE SAID MEAN HIGH WATER MARK TO THE POINT OF COMMENCEMENT.

4TH CONSTITUENCY:

DIVISION/SUB DIVISION:

DESCRIPTION OF CONSTITUENCY:

SANS SOUCI– BELLE PLAINE (WEST OF PUBLIC ROAD)
312224 A & D

THIS CONSTITUENCY COMMENCES AT THE INTERSECTION OF THE MEAN HIGH WATER MARK OF ESSEQUICO RIVER, ON THE WESTERN SIDE OF WAKENAAAN ISLAND, AND THE DRAINAGE CANAL (COMMON BOUNDARY BETWEEN BELLE PLAINE AND SARAH), THENCE EASTWARD ALONG THE SAID CANAL TO THE DRAINAGE CANAL (COMMON BOUNDARY BETWEEN ARTHURVILLE, SAN SOUCI AND BELLE PLAINE) THENCE SOUTHWARD ALONG SAID DRAINAGE CANAL TO THE CENTERLINE OF HOSPITAL DAM, THENCE WESTWARD ALONG SAID DAM TO THE CENTERLINE OF THE PUBLIC ROAD (NORTH TO SOUTH) THENCE SOUTHWARD ALONG THE SAID ROAD TO THE DRAINAGE CANAL (COMMON BOUNDARY BETWEEN SAN SOUCI AND GOOD SUCCESS), THENCE WESTWARD TO THE MEAN HIGH WATER MARK OF THE ESSEQUIBO RIVER (ON THE WESTERN SIDE OF WAKENAAAN ISLAND) THENCE NORTHWARD TO THE POINT OF COMMENCEMENT.

5TH CONSTITUENCY:

DIVISION/SUB DIVISION:

DESCRIPTION OF CONSTITUENCY:

SANS SOUCI– BELLE PLAINE (EAST OF PUBLIC ROAD)
312224 B & C

THIS CONSTITUENCY COMMENCES AT THE INTERSECTION OF THE CENTERLINE OF THE PUBLIC ROAD (NORTH TO SOUTH) AND THE CENTERLINE OF THE COTTAGE HOSPITAL DAM, THENCE EASTWARD ALONG SAID DAM TO THE DRAINAGE CENTRAL (COMMON BOUNDARY BETWEEN BELLE PLAINE, ARTHURVILLE AND SAN SOUCI), THENCE SOUTHWARD ALONG THE SAID CANAL TO THE DRAINAGE CANAL (COMMON

BOUNDARY BETWEEN SANS SOUCI AND GOOD SUCCESS),
THENCE WESTWARD TO THE CENTERLINE OF THE PUBLIC
ROAD (NORTH TO SOUTH), THENCE NORTHWARD ALONG THE
SAID ROAD TO THE POINT OF COMMENCEMENT.

6TH CONSTITUENCY:

SARAH - BANK HALL

DIVISION/SUB DIVISION:

312225

DESCRIPTION OF CONSTITUENCY:

THIS CONSTITUENCY COMMENCES FROM THE
INTERSECTION OF THE MEAN HIGH WATER MARK AND THE
COMMON BOUNDARY BETWEEN BANK HALL/MEERZORG
DRAINAGE CANAL TO THE COMMON BOUNDARY BETWEEN
BANK HALL/SARAH FREDRICKSBURG (DRAINAGE CANAL)
THENCE SOUTHWARD ALONG THE SAID DRAINAGE CANAL
THE COMMON BOUNDARY BETWEEN SARAH/BELLE PLAINE
(DRAINAGE CANAL) THENCE WESTWARD ALONG THE SAID
DRAINAGE CANAL TO THE MEAN HIGH WATER MARK ON THE
WEATERN SIDE OF THE WAKENAAM ISLAND, THENCE
NORTHWARD ALONG THE MEAN HIGH WATER MARK TO THE
POINT OF COMMENCEMENT.

7TH CONSTITUENCY:

MEERZORG - ZEELANDIA

DIVISION/SUB DIVISION:

312226 A & B

DESCRIPTION OF CONSTITUENCY:

THIS CONSTITUENCY COMMENCES FROM THE
INTERSECTION OF THE MEAN HIGH WATER MARK ON BOTH
NORTHERN/WESTERN SIDES OF WAKENAAM ISLAND, THENCE
EASTWARD ALONG THE MEAN HIGH WATER MARK ON THE
NORTHERN SIDE OF THE SAND ISLAND ON THE EASTERN SIDE
OF THE SAID ISLAND ON THE EASTERN SIDE OF WAKENAAM
ISLAND, THENCE SOUTHWARD ALONG THE MEAN HIGH
WATER MARK TO THE CENTERLINE OF THE PUBLIC ROAD
(COMMON BOUNDARY BETWEEN MEERZORG-MARIA'S
PLEASURE/BANKHALL), THENCE WESTWARD ALONG THE
PUBLIC ROAD AND DRAINAGE CANAL (COMMON BOUNDARY
BETWEEN BANKHALL/MEERZORG) TO THE MEAN HIGH
WATER MARK ON THE WESTERN SIDE OF

WAKENAAM ISLAND, THENCE NORTHWARD ALONG THE
MEAN HIGH WATER MARK TO THE POINT OF
COMMENCEMENT.

8TH CONSTITUENCY:

DIVISION/SUB DIVISION:

DESCRIPTION OF CONSTITUENCY:

MARIA'S PLEASURE - DOMBURG

312227

THIS C O N S T I T U E N C Y C O M M E N C E S FROM THE
CENTERLINE OF THE PUBLIC ROAD (COMMON BOUNDARY
BETWEEN MARIA'S PLEASURE/MEERZORG), THENCE
EASTWARD ALONG THE SAID PUBLIC ROAD TO THE MEAN
HIGH WATER MARK ON THE EASTERN SIDE OF WAKENAAM
ISLAND, THENCE SOUTHWARD ALONG THE MEAN HIGH
WATER MARK TO THE COMMON BOUNDARY BETWEEN
BOMBURG/FREDRICKBURG (DRAINAGE CANAL) THENCE
WESTWARD ALONG THE SAID DRAIANGE CANAL TO THE
COMMON BOUNDARY BETWEEN FREDRICKSBURG TO
MARIA'S PLEASURE (DRAINAGE CANAL) THENCE
NORTHWARD ALONG THE SAID DRAINAGE CANAL TO THE
POINT OF COMMENCEMENT.

9TH CONSTITUENCY:

DIVISION/SUB DIVISION:

DESCRIPTION OF CONSTITUENCY:

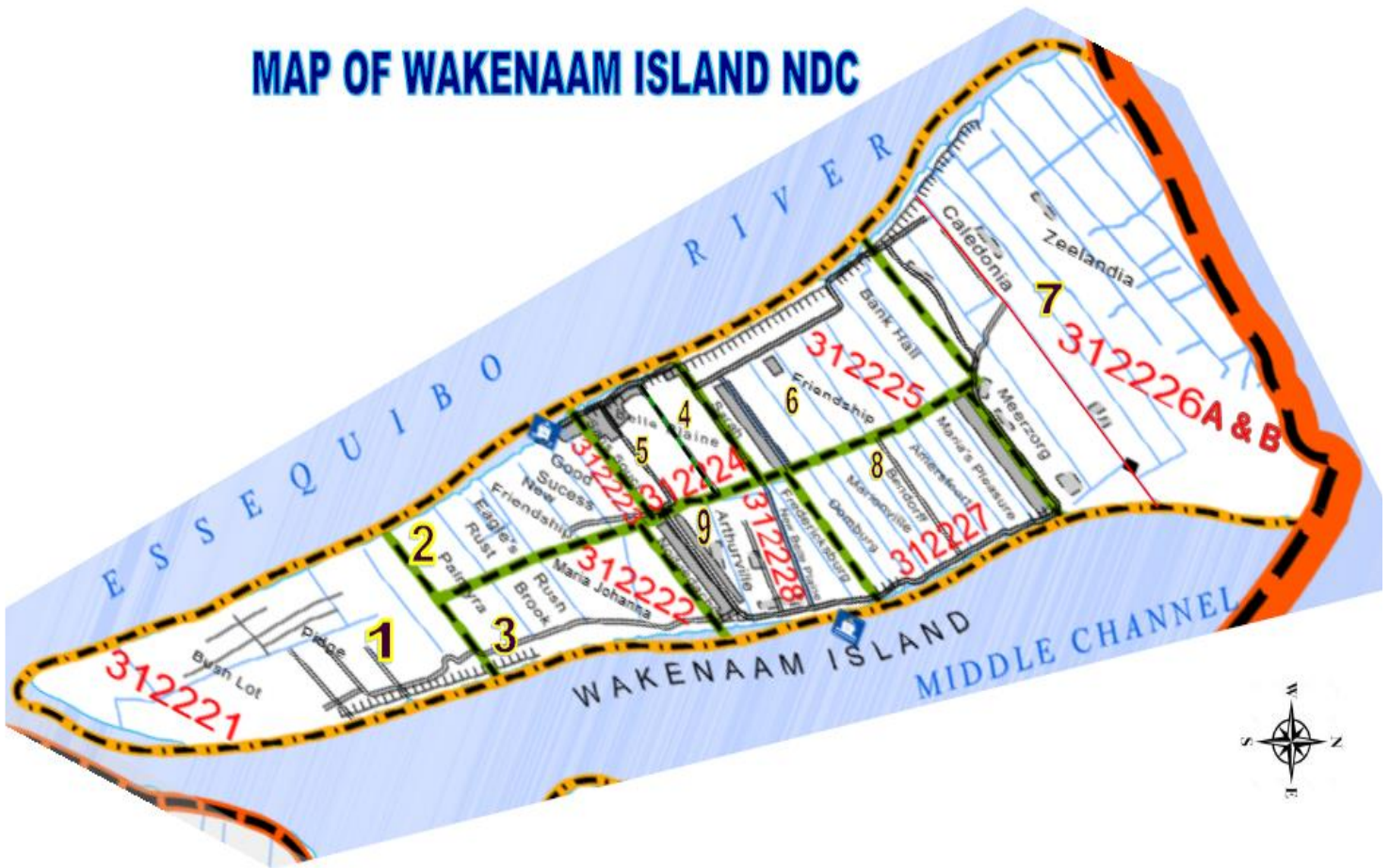
FREDRICKSBURG - NOITGEDACHT

312228

THIS C O N S T I T U E N C Y C O M M E N C E S FROM THE
INTERSECTION BETWEEN FREDDRICKSBURG AND DOMBURG
(COMMON BOUNDARY DOMBURG/FREDRICKSBURG),
THENCE EASTWARD ALONG THE SAID DRAINAGE CANAL TO
THE MEAN HIGH WATER MARK ON THE EASTERN SIDE OF
WAKENAAM ISLAND THENCE SOUTHWARD ALONG THE
MEAN HIGH WATER MARK TO THE COMMON BOUNDARY
BETWEEN NOITGEDAGHT AND MARIA JOHANNA (DRAINAGE
CANAL – COMMON BOUNDARY NOITGEDACHT/MARIA
JOHANNA) THENCE WESTWARD ALONG THE SAID DRAINAGE
CANAL TO THE COMMON BOUNDARY BETWEEN MARIA
JOHANNA AND FREDRICKSBURG TO SARAH, THENCE
NORTHWARD ALONG THE SAID (DRAINAGE CANAL-

COMMON BOUNDARY BETWEEN
FREDRICKSBURG/GOODSUCCESS) TO THE POINT OF
COMMENCEMENT.

MAP OF WAKENAAM ISLAND NDC



LOCAL AUTHORITY AREA:	LEGUAN ISLAND
NO. OF CONSTITUENCIES:	9
1 ST CONSTITUENCY:	VROUW ANNA - OSTERBECK
DIVISION/SUB DIVISION:	312231
DESCRIPTION OF CONSTITUENCY:	THIS C O N S T I T U E N C Y C O M M E N C E S AT THE INTERSECTION OF THE MEAN LOW WATER MARK OF THE ESSEQUIBO RIVER ON THE WESTERN SIDE OF LEGUAN ISLAND AND THE DRAINAGE CANAL (COMMON BOUNDARY BETWEEN OSTERBECK AND SUCCESS), THENCE EASTWARD ALONG THE SAID DRAINAGE CANAL TO THE MEAN LOW WATER MARK OF THE ESSEQUIBO RIVER ON THE EASTERN SIDE OF LEGUAN ISLAND, THENCE SOUTHWARD ALONG THE SAID MEAN LOW WATER MARK TO THE MEAN OF THE ESSEQUIBO RIVER ON THE SOUTHERN SIDE OF LEGUAN ISLAND, THENCE WESTWARD ALONG SAID MEAN LOW WATER MARK TO THE MEAN LOW WATER MARK OF THE ESSEQUIBO RIVER ON THE WESTERN SIDE OF LEGUAN, THENCE NORTHWARD ALONG SAID MEAN LOW WATER MARK TO THE POINT OF COMMENCEMENT.
2 ND CONSTITUENCY:	SUCCESS - LA BAGATELLE (SUCCESS / MARYVILLE)
DIVISION/SUB DIVISION:	312232 C
DESCRIPTION OF CONSTITUENCY:	THIS C O N S T I T U E N C Y C O M M E N C E S AT THE INTERSECTION OF THE MEAN LOW WATER MARK OF THE WESTERN SIDE OF LEGUAN AND DRAINAGE CANAL (BETWEEN ELIZEBETH AND IESELVALLIGHEID), THENCE EASTWARD ALONG SAID CANAL TO THE INTERSECTION OF DRAINAGE CANAL (BETWEEN ELIZEBETH AND WIESELVALLIGHEID) AND DRAINAGE CANAL (BETWEEN ELIZABETH AND IESELVALLIGHEID) AND DRAINAGE CANAL (BETWEEN ELIZABETH AND MARYVILLE), THENCE NORTHWARD ALONG DRAINAGE CANAL (BETWEEN ELIZABETH AND MARYVILLE) TO THE DRAINAGE CANAL (BETWEEN ELIZABETH AND MARYVILLE), THENCE

EASTWARD ALONG SAID DRAINAGE CANAL TO THE MEAN LOW WATER MARK OF THE ESSEQUIBO RIVER ON THE (EASTERN SIDE OF LEGUAN ISLAND) THENCE SOUTHWARD ALONG SAID MEAN LOW WATER MARK TO THE DRAINAGE CANAL (BETWEEN SUCCESS AND OSTERBECK), THENCE WESTWARD ALONG SAID DRAINAGE CANAL TO THE MEAN LOW WATER MARK OF THE ESSEQUIBO RIVER (WESTERN SIDE OF LEGUAN ISLAND), THENCE NORTHWARD ALONG SAID MEAN LOW WATER MARK TO THE POINT OF COMMENCEMENT.

3RD CONSTITUENCY:

SUCCESS - LA BAGATELLE (BELFIELD / LA BAGATELLE)

DIVISION/SUB DIVISION:

312232 A

DESCRIPTION OF CONSTITUENCY:

THIS CONSTITUENCY COMMENCES AT THE INTERSECTION OF THE MEAN LOW WATER MARK OF THE ESSEQUIBO RIVER (ON THE WESTERN SIDE OF THE LEGUAN ISLAND) AND THE CENTERLINE OF ROAD (BETWEEN VERTROUWEN AND DOORN HAAG), THENCE EASTWARD ALONG SAID ROAD TO DRAINAGE CANAL (BETWEEN VERTROUWEN AND LA BAGATELLE), THENCE SOUTHWARD ALONG SAID DRAINAGE CANAL TO THE DRAINAGE CANAL (BETWEEN ELIZABETH AND MARIA), THENCE WESTWARD ALONG SAID DRAINAGE CANAL TO THE MEAN LOW WATER MARK OF THE ESSEQUIBO RIVER ON (THE WESTERN SIDE OF THE LEGUAN ISLAND), THENCE NORTHWARD ALONG SAID MEAN LOW WATER MARK TO THE POINT OF COMMENCEMENT.

4TH CONSTITUENCY:

DIVISION/SUB DIVISION:

DESCRIPTION OF CONSTITUENCY:

SUCCESS - LA BAGATELLE (VERTROUWEN)

312232 B

THIS C O N S T I T U E N C Y C O M M E N C E S AT THE INTERSECTION OF THE MEAN LOW WATER MARK OF THE ESSEQUIBO RIVER (ON THE WESTERN SIDE OF LEGUAN ISLAND) AND (THE COMMON BOUNDARY BETWEEN RICHMOND HILL AND GOOD INTENT), THENCE EASTWARD ALONG SAID COMMON BOUNDARY (BETWEEN RICHMOND HILL AND ENDEAVOUR), THENCE SOUTHWARD ALONG SAID COMMON BOUNDARY TO THE DRAINAGE CANAL (BETWEEN EDEAVOUR AND BLENHEIN), THENCE WESTWARD TO DRAINAGE CANAL (BETWEEN DOORN HAAG AND BLENHEIN), THENCE SOUTHWARD ALONG SAID DRAINAGE CANAL TO THE CENTER LINE OF ROAD (BETWEEN DOORN HAAG AND VERTROUWEN), THENCE WESTWARD TO THE MEAN LOW WATER MARK OF ESSEQUIBO RIVER (OF THE LEGUAN ISLAND), THENCE NORTHWARD TO POINT OF COMMENCEMENT.

5TH CONSTITUENCY:

DIVISION/SUB DIVISION:

DESCRIPTION OF CONSTITUENCY:

DOORN HAAG - RICHMOND HILL

312233

THIS C O N S T I T U E N C Y C O M M E N C E S AT THE INTERSECTION OF THE MEAN LOW WATER MARK OF ESSEQUIBO RIVER ON (THE WESTERN SIDE OF LEGUAN ISLAND) AND THE COMMON BOUNDARY (BETWEEN RICHMOND HILL AND GOOD INTENT), THENCE EASTWARD ALONG THE SAID COMMON BOUNDARY (BETWEEN RICHMOND HILL AND ENDEAVOUR), THENCE SOUTHWARD ALONG THE SAID COMMON BOUNDARY TO THE DRAINAGE CANAL (BETWEEN ENDEAVOUR AND BLENHEIM), THENCE WESTWARD TO DRAINAGE CANAL (BETWEEN DOORN HAAG AND BLENHEIN), THENCE SOUTHWARD ALONG SAID

DRAINAGE CANAL TO THE CENTER LINE OF ROAD (BETWEEN DOORN HAAG AND VERTROUWEN), THENCE WESTWARD TO THE MEAN LOW WATER MARK OF ESSEQUIBO RIVER (OF THE LEGUAN ISLAND), THENCE OF NORTHWARD TO POINT OF COMMENCEMENT.

6TH CONSTITUENCY:

DIVISION/SUB DIVISION:

DESCRIPTION OF CONSTITUENCY:

GOOD INTENT - CANE GARDEN

312234

THIS CONSTITUENCY COMMENCES AT THE INTERSECTION OF THE MEAN LOW WATER MARK OF ESSEQUIBO RIVER ON (THE WESTERN SIDE OF LEGUAN ISLAND) AND THE NORTHERN BOUNDARY OF CANE GARDEN AND DOCTOR FLY, THENCE EASTWARD ALONG SAID NORTHERN BOUNDARY TO THE COMMON BOUNDARY (BETWEEN DOCTOR FLY AND AMSTERDAM), THENCE SOUTHWARD ALONG SAID COMMON BOUNDARY (BETWEEN RICHMOND HILL AND GOOD INTENT), THENCE WESTWARD ALONG SAID COMMON BOUNDARY TO THE MEAN LOW WATER MARK OF ESSEQUIBO RIVER (ON THE WESTERN SIDE OF LEGUAN ISLAND), THENCE NORTHWARD ALONG THE SAID MEAN LOW WATER MARK TO POINT OF COMMENCEMENT.

7TH CONSTITUENCY:

DIVISION/ SUB DIVISION:

DESCRIPTION OF CONSTITUENCY:

DAUNTLESS BANK - AMSTERDAM

312235 (PART OF)

THIS CONSTITUENCY COMMENCES AT THE INTERSECTION OF ESSEQUIBO RIVER AND THE MEAN LOW WATER MARK OF ESSEQUIBO RIVER AND THE MEAN LOW WATER MARK OF ESSEQUIBO RIVER (ON THE EASTERN SIDE OF LEGUAN ISLAND), (BETWEEN AMSTERDAM AND DAUNTLESS), THENCE SOUTHWARD ALONG SAID MEAN LOW WATER MARK TO THE COMMON BOUNDARY (BETWEEN AMSTERDAM AND ENDEAVOUR), THENCE WESTWARD ALONG SAID COMMON BOUNDARY TO THE COMMON BOUNDARY (BETWEEN DR. FLY AND ENDEAVOUR), THENCE

NORTHWARD TO THE ESSEQUIBO RIVER, THENCE
EASTWARD ALONG SAID RIVER TO POINT OF
COMMENCEMENT.

8TH CONSTITUENCY:

ENDEAVOUR

DIVISION/SUB DIVISION:

312235 (PART OF)

DESCRIPTION OF CONSTITUENCY:

THIS CONSTITUENCY COMMENCES AT THE
INTERSECTION OF THE COMMON BOUNDARY (BETWEEN
RICHMOND HILL AND ENDEAVOUR) AND THE COMMON
BOUNDARY (BETWEEN AMSTERDAM AND ENDEAVOUR) TO
THE MEAN LOW WATER MARK OF THE ESSEQUIBO RIVER
(ON THE EASTERN SIDE OF LEGUAN ISLAND), THENCE
SOUTHWARD ALONG SAID MEAN LOW WATER MARK TO
THE DRAINAGE CANAL (BETWEEN BLLENHEIM AND
ENDEAVOUR), THENCE WESTWARD ALONG SAID
DRAINAGE CANAL TO THE COMMON BOUNDARY (BETWEEN
RICHMOND HILL AND ENDEAVOUR), THENCE NORTHWARD
ALONG SAID COMMON BOUNDARY TO THE POINT OF
COMMENCEMENT.

9TH CONSTITUENCY:

BLLENHEIM - ENTERPRISE

DIVISION/SUB DIVISION:

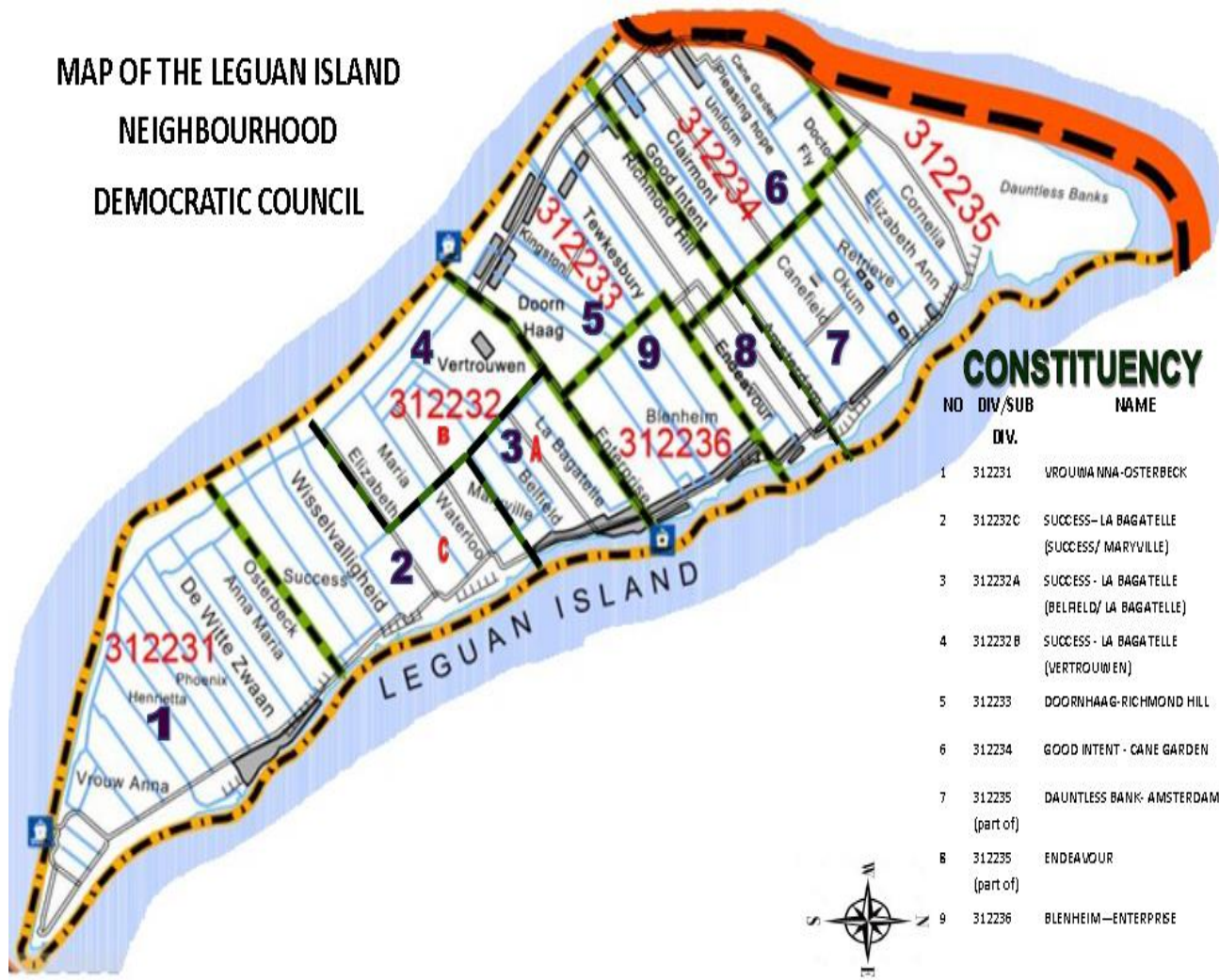
312236

DESCRIPTION OF CONSTITUENCY:

THIS CONSTITUENCY COMMENCES AT THE
INTERSECTION OF DRAINAGE CANAL (BETWEEN ENTERPRISE
AND TEWESBURY) AND DRAINAGE CANAL (BETWEEN
BLLENHEIM AND ENDEAVOUR), THENCE EASTWARD ALONG
SAID DRAINAGE CANAL TO THE MEAN LOW WATER MARK OF
ESSEQUIBO RIVER (ON THE EASTERN SIDE OF THE LEGUAN
ISLAND), THENCE SOUTHWARD ALONG SAID MEAN LOW
WATER MARK TO THE CENTER LINE OF ROAD (BETWEEN
ENTERPRISE AND LA BAGATELLE) THENCE WESTWARD
ALONG SAID ROAD TO THE DRAINAGE CANAL (BETWEEN

ENTERPRISE AND TEWESBURY), THENCE NORTHWARD ALONG
SAID DRAINAGE CANAL TO POINT OF COMMENCEMENT.

MAP OF THE LEGUAN ISLAND
NEIGHBOURHOOD
DEMOCRATIC COUNCIL



CONSTITUENCY

NO	DIV/SUB DIV.	NAME
1	312231	VROUW ANNA-OSTERBECK
2	312232C	SUCCESS- LA BAGATELLE (SUCCESS/ MARYVILLE)
3	312232A	SUCCESS- LA BAGATELLE (BELFELD/ LA BAGATELLE)
4	312232B	SUCCESS- LA BAGATELLE (VERTROUWEN)
5	312233	DOORNHAAG-RICHMOND HILL
6	312234	GOOD INTENT - CANE GARDEN
7	312235	DAUNTLESS BANK- AMSTERDAM (part of)
8	312235	ENDEAVOUR (part of)
9	312236	BLENHEIM-ENTERPRISE

LOCAL AUTHORITY AREA:	MORA / PARIKA
NO. OF CONSTITUENCIES:	8
1 ST CONSTITUENCY:	NAAMRYCK - MORA
DIVISION/SUB DIVISION:	322121
DESCRIPTION OF CONSTITUENCY:	AT ITS NORTHERN MOST EXTRIMITY THIS CONSTITUENCY EXTEND FROM THE MEAN LOW WATER MARK OF THE ESSEQUIBO RIVER, THENCE EAST ALONG THE COMMON BOUNDARY BETWEEN NAAMRYCK AND LOOKOUT, THENCE SOUTH ALONG THE NEW CROWN DAM, THENCE WEST ALONG THE COMMON BOUNDARY BETWEEN MORA AND SPARTA, THENCE NORTH TO THE POINT OF COMMENCEMENT.

2 ND CONSTITUENCY:	PARIKA -LOOK OUT (HYDE PARK / LOOKOUT)
DIVISION/SUB DIVISION:	322122 D, E
DESCRIPTION OF CONSTITUENCY:	AT ITS MOST NORTHERN EXTRIMITY THIS CONSTITUENCY EXTENDS FROM THE MEANLOW WATER MARK OF THE ESSEQUIBO RIVER, THENCE EAST ALONG THE COMMON BOUNDARY BETWEEN PARIKA ANDHYDE PARK, THENCE SOUTH ALONG CROWN DAM, THENCE WEST ALONG THE COMMON BOUNDARY BETWEEN LOOK OUT AND NAAMRYCK, THENCE NORTH TO THE POINT OF COMMENCEMENT.

3 RD CONSTITUENCY:	PARIKA (OUTFALL TO JOHN DALLU BRIDGE)
DIVISION/SUB DIVISION:	322122 C
DESCRIPTION OF CONSTITUENCY:	AT ITS MOST NORTHERN EXTREMITY THIS CONSTITUENCY E X T E N D S F R O M T H E MEAN LOW WATER MARK OF ESSEQUIBO RIVER, THENCE EAST ALONG THE OUTFALL CANAL, THENCE SOUTH ALONG CROWN DAM, THENCE WEST ALONG THE COMMON

BOUNDARY BETWEEN HYDE PARK AND PARIKA,
THENCE NORTH TO THE POINT OF COMMENCEMENT.

4TH CONSTITUENCY:

DIVISION/SUB DIVISION:

DESCRIPTION OF CONSTITUENCY:

PARIKA - SEA DAM TO MAIN ACCESS ROAD

322122 B (PART OF)

THIS CONSTITUENCY EXTENDS FROM THE
MEAN LOW WATER MARK OF ESSEQUIBO RIVER,
THENCE EAST ALONG THE WEST DEMERARA
PUBLIC ROAD (LEADING TO FERRY STELLING), THENCE
SOUTH ALONG THE CENTER LINE OF PARIKA MAIN
ACCESS ROAD, THENCE WEST ALONG THE OUTFALL
CANAL, THENCE NORTH TO THE POINT OF
COMMENCEMENT.

5TH CONSTITUENCY:

DIVISION/SUB DIVISION:

DESCRIPTION OF CONSTITUENCY:

PARIKA (MAIN ACCESS ROAD TO FAÇADE TRENCH)

322122 B (PART OF)

AT ITS MOST NORTHERN EXTRIMITY THIS
CONSTITUENCY EXTENDS NORTH ALONG THE WEST
DEMERARA PUBLIC ROAD (LEADING TO THE FERRY
STELLING), THENCE EAST ALONG THE FAÇADE TRENCH,
THENCE SOUTH ALONG THE OUTFALL CANAL, THENCE
WEST ALONG THE CENTER LINE OF PARIKA MAIN ACCESS
ROAD TO THE POINT OF COMMENCEMENT.

6TH CONSTITUENCY:

DIVISION/SUB DIVISION:

DESCRIPTION OF CONSTITUENCY:

PARIKA (WEST OF FAÇADE TRENCH)

322122 A (PART OF)

THIS CONSTITUENCY EXTENDS FROM THE MEAN LOW
WATER MARK OF THE ESSEQUIBO RIVER, THENCE EAST
ALONG THE COMMON BOUNDARY BETWEEN PARIKA
AND HYDRONIE UP TO THE FAÇADE TRENCH, THENCE

SOUTH ALONG THE FAÇADE TRENCH, THENCE WEST
ALONG THE CENTER LINE OF THE WEST DEMERARA
PUBLIC ROAD (LEADING TO FERRY STELLING), THENCE
NORTH TO THE
POINT OF COMMENCEMENT.

7TH CONSTITUENCY:

DIVISION/SUB DIVISION:

DESCRIPTION OF CONSTITUENCY:

PARIKA (EAST OF FAÇADE TRENCH)

322122 A (PART OF)

AT ITS MOST NORTHERN EXTRIMITY THIS
CONSTITUENCY EXTENDS EAST ALONG THE COMMON
BOUNDARY BETWEEN PARIKA AND HYDRONIE, THENCE
SOUTH ALONG THE CROWN DAM, THENCE WEST ALONG
THE OUTFALL CANAL, THENCE NORTH ALONG THE
FAÇADE TRENCH TO THE POINT OF COMMENCEMENT

8TH CONSTITUENCY:

DIVISION/SUB DIVISION:

DESCRIPTION OF CONSTITUENCY:

PARIKA (PARIKA BACK DAM)

322122 F

THIS C O N S T I T U E N C Y E X T E N D S EAST ALONG
THE COMMON BOUNDARY BETWEEN PARIKA AND
HYDRONIE BACK DAM AREA, THENCE SOUTH ALONG
THE SAVANNAH BACKLANDS, THENCE WEST ALONG
THE COMMON BOUNDARY BETWEEN NAAMRYCK AND
LOOKOUT, THENCE NORTH ALONG CROWN DAM TO
THE POINT OF COMMENCEMENT.



LOCAL AUTHORITY AREA:	HYDRONIE /GOOD HOPE
NO. OF CONSTITUENCIES:	7
1 ST CONSTITUENCY:	HYDRONIE
DIVISION/SUB DIVISION:	322131 (PART OF)
DESCRIPTION OF CONSTITUENCY:	THIS CONSTITUENCY EXTENDS FROM THE MEAN LOW WATER MARK ON THE RIGHT BANK OF THE ESSEQUIBO RIVER PARIKA AND HYDRONIE, THENCE EAST ALONG THE BACK BOUNDARY OF HYDRONIE, THENCE NORTH ALONG THE COMMON BOUNDARY BETWEEN HYDRONIE AND BUSHY PARK, THENCE SOUTH ALONG THE COMMON BOUNDARY BETWEEN HYDRONIE AND BUSHY PARK, THENCE WEST TO THE POINT OF COMMENCEMENT.
2 ND CONSTITUENCY:	BUSHY PARK TO ORANGESTEIN
DIVISION/SUB DIVISION:	322131 (PART OF)
DESCRIPTION OF CONSTITUENCY:	THIS CONSTITUENCY EXTENDS FROM THE MEAN LOW WATER MARK ON THE RIGHT BANK OF THE ESSEQUIBO RIVER, THENCE SOUTH ALONG THE COMMON BOUNDARY BETWEEN HYDRONIE AND BUSHY PARK, THENCE EAST ALONG THE BACK BOUNDARIES OF ORANGESTEIN AND BUSHY PARK, THENCE NORTH ALONG THE COMMON BOUNDARY BETWEEN ORANGESTEIN AND LE DESTIN, THENCE WEST TO THE POINT OF COMMENCEMENT.
3 RD CONSTITUENCY:	LE DESTIN
DIVISION/SUB DIVISION:	322132 A (PART OF)
DESCRIPTION OF CONSTITUENCY:	THIS CONSTITUENCY EXTENDS FROM THE MEAN LOW WATER MARK ON THE RIGHT BANK OF THE ESSEQUIBO RIVER, THENCE SOUTH ALONG THE COMMON BOUNDARY BETWEEN ORANGESTEIN AND LE DESTIN, THENCE EAST ALONG THE BACK BOUNDARY OF

FARM, THENCE NORTH ALONG THE COMMON BOUNDARY BETWEEN LE DESTIN AND FARM, THENCE WEST TO THE POINT OF COMMENCEMENT.

4TH CONSTITUENCY:

FARM

DIVISION/SUB DIVISION:

322132 A (PART OF)

DESCRIPTION OF CONSTITUENCY:

THIS CONSTITUENCY EXTENDS FROM THE MEAN LOW WATER MARK ON THE RIGHT BANK ESSEQUIBO RIVER, THENCE SOUTH ALONG THE COMMON BOUNDARY BETWEEN FARM AND LE DESTIN, THENCE EAST ALONG THE BACK BOUNDARY OF FARM, THENCE NORTH ALONG THE COMMON BOUNDARY BETWEEN FARM AND RUBY, THENCE WEST TO THE POINT COMMENCEMENT.

5TH CONSTITUENCY:

RUBY

DIVISION/SUB DIVISION:

322132 B (PART OF)

DESCRIPTION OF CONSTITUENCY:

THIS CONSTITUENCY EXTENDS FROM THE LOW MEAN WATER MARK ON THE RIGHT BANK ESSEQUIBO RIVE, THENCE SOUTH ALONG THE COMMON BOUNDARY BETWEEN FARM AND RUBY, THENCE EAST TO THE CAPTAINS HOUSE (TAIL WALL), THENCE NORTH ALONG THE COMMON BOUNDARY BETWEEN RUBY AND GOOD HOPE, THENCE WEST TO THE POINT OF COMMENCEMENT.

6TH CONSTITUENCY:

GOOD HOPE

DIVISION/SUB DIVISION:

322132 B (PART OF)

DESCRIPTION OF CONSTITUENCY:

THIS CONSTITUENCY EXTENDS FROM THE LOW MEAN WATER MARK ON THE RIGHT BANK ESSEQUIBO RIVE, THENCE SOUTH ALONG THE COMMON BOUNDARY BETWEEN GOOD HOPE AND RUBY, THENCE EAST ALONG THE BACK BOUNDARY

OF GOOD HOPE, THENCE NORTH ALONG THE COMMON
BOUNDARY BETWEEN GOOD HOPE AND GREENWICH
PARK, THENCE WEST TO THE POINT OF COMMENCEMENT.

7TH CONSTITUENCY:

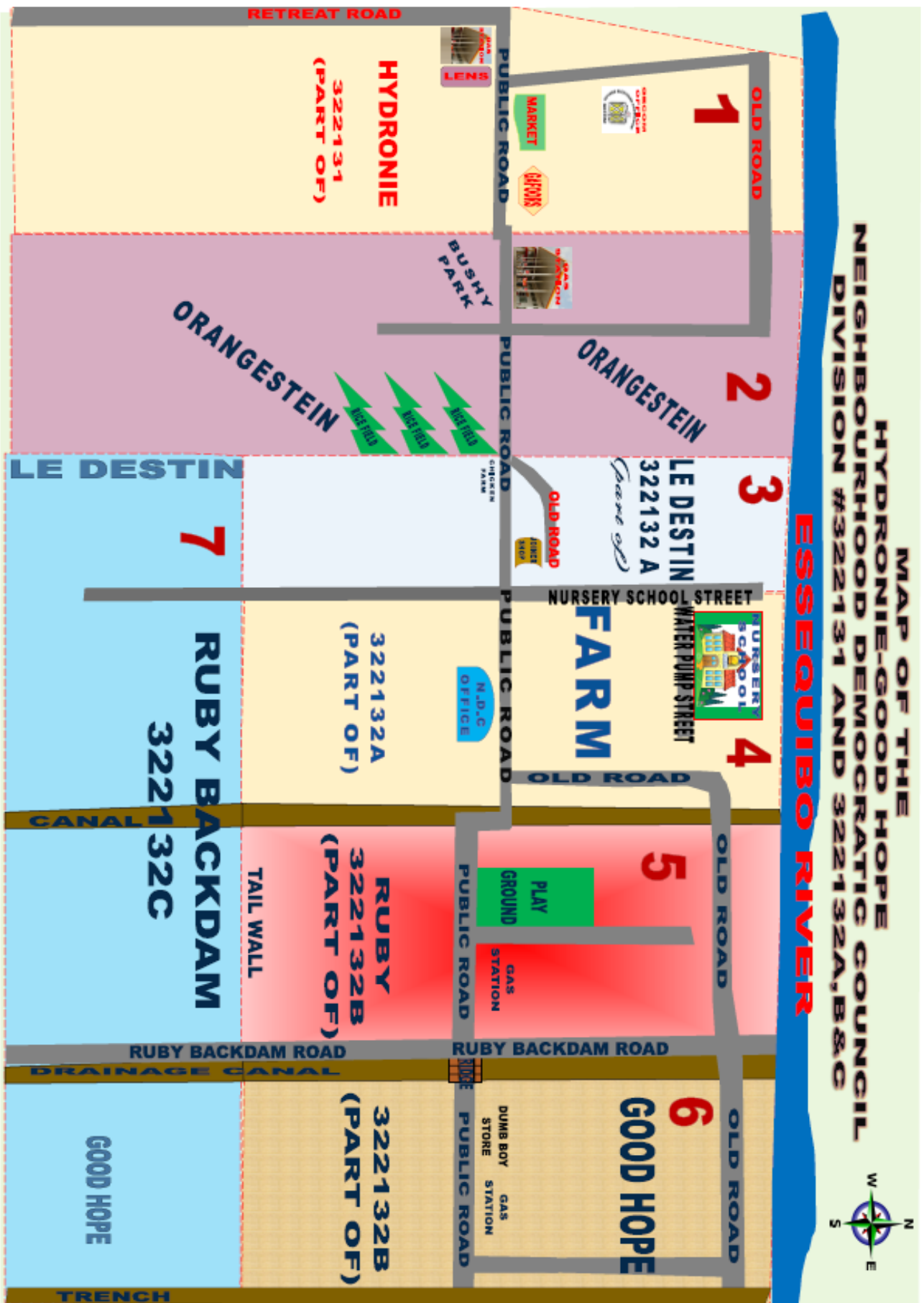
RUBY BACKDAM

DIVISION/SUB DIVISION:

322132 C

DESCRIPTION OF CONSTITUENCY:

AT ITS MOST NORTHERN EXTRIMITY THIS
CONSTITUENCY EXTENDS EAST FROM THE CAPTAINS
HOUSE (TAIL WALL), THENCE SOUTH ALONG THE
COMMON BOUNDARY BETWEEN THE COMMON
BOUNDARY OF GOOD HOPE AND GREENWICH PARK
BACK DAM, THENCE WEST ALONG THE NEW
CONSERVANCY CANAL, THENCE NORTH ALONG THE
COMMON BOUNDARY BETWEEN ORANGESTEIN AND
LE DESTIN BACK DAM TO THE POINT OF
COMMENCEMENT.



LOCAL AUTHORITY AREA:	GREENWICH PARK / VERGENOGEN
NO. OF CONSTITUENCIES:	8
1 ST CONSTITUENCY:	GREENWICH PARK (NORTH)
DIVISION/SUB DIVISION:	322141(PART OF)
DESCRIPTION OF CONSTITUENCY:	THIS CONSTITUENCY EXTENDS FROM THE LOW MEAN WATER MARK ON THE RIGHT BANK ESSEQUIBO RIVE, THENCE SOUTH ALONG THE COMMON BOUNDARY BETWEEN GOOD HOPE AND GREENWICH PARK, THENCE EAST ALONG THE CENTER LINE OF THE WEST DEMERARA PUBLIC ROAD, THENCE NORTH ALONG THE COMMON BOUNDARY BETWEEN GREENWICH PARK AND BARNWELL, THENCE WEST TO THE POINT OF COMMENCEMENT.
2 ND CONSTITUENCY:	GREENWICH PARK (SOUTH)
DIVISION/SUB DIVISION:	322141(PART OF)
DESCRIPTION OF CONSTITUENCY:	THIS CONSTITUENCY EXTENDS FROM THE CENTER LINE OF THE WEST DEMERARA PUBLIC ROAD, THENCE SOUTH ALONG THE COMMON BOUNDARY BETWEEN GOOD HOPE AND GREENWICH PARK, THENCE EAST ALONG THE NEW CONSERVANCY CANAL, THENCE NORTH ALONG THE COMMON BOUNDARY BETWEEN GREENWICH PARK AND BARNWELL, THENCE WEST ALONG THE CENTER LINE OF THE WEST DEMERARA PUBLIC ROAD TO THE POINT OF COMMENCEMENT.
3 RD CONSTITUENCY:	BARNWELL
DIVISION/SUB DIVISION:	322141 (PART OF)
DESCRIPTION OF CONSTITUENCY:	THIS CONSTITUENCY EXTENDS FROM THE LOW MEAN WATER MARK ON THE RIGHT BANK

ESSEQUIBO RIVE, THENCE SOUTH ALONG THE COMMON BOUNDARY BETWEEN BARNWELL AND GREENWICH PARK, THENCE EAST ALONG THE NEW CONSERVANCY CANAL, THENCE NORTH ALONG THE COMMON BOUNDARY BETWEEN BARNWELL AND PHILADELPHIA, THENCE WEST TO THE POINT OF COMMENCEMENT.

4TH CONSTITUENCY:

PHILADELPHIA

DIVISION/SUB DIVISION:

322142 D

DESCRIPTION OF CONSTITUENCY:

THIS CONSTITUENCY EXTENDS FROM THE LOW MEAN WATER MARK ON THE RIGHT BANK ESSEQUIBO RIVE, THENCE SOUTH ALONG THE COMMON BOUNDARY BETWEEN BARNWELL AND PHILADELPHIA, THENCE EAST ALONG THE NEW CONSERVANCY CANAL, THENCE NORTH ALONG THE COMMON BOUNDARY BETWEEN PHILADELPHIA AND VERGENOEEN, THENCE WEST TO THE POINT OF COMMENCEMENT.

5TH CONSTITUENCY:

VERGENOEEN (SEAWALL TO CEMETERY STREET)

DIVISION/SUB DIVISION:

322142 C (PART OF)

DESCRIPTION OF CONSTITUENCY:

THIS CONSTITUENCY EXTENDS FROM THE LOW MEAN WATER MARK ON THE RIGHT BANK ESSEQUIBO RIVE, THENCE SOUTH ALONG THE COMMON BOUNDARY BETWEEN PHILADELPHIA AND VERGENOEEN, THENCE EAST ALONG THE CENTER LINE OF CEMETRY/FAGU STREET, THENCE NORTH ALONG THE MIDDLE WALK DAM, THENCE WEST TO THE POINT OF COMMENCEMENT.

6 TH CONSTITUENCY:	VERGENOEEN (CEMETERY STREET TO BOERASIRIE CANAL)
DIVISION/SUB DIVISION:	322142 C (PART OF)
DESCRIPTION OF CONSTITUENCY:	THIS CONSTITUENCY EXTENDS FROM THE CENTER LINE OF CEMETRY / FAGU STREET, THENCE SOUTH ALONG THE COMMON BOUNDARY BETWEEN PHILADELPHIA ANDD VERGENOEEN, THENCE EAST ALONG THE BOERASIRIE CANAL, THENCE NORTH ALONG THE MIDDLE WALK DAM, THENCE WEST TO THE POINT OF COMMENCEMENT.

7 TH CONSTITUENCY:	VERGENOEEN (SEAWALL TO OLD ROAD)
DIVISION/SUB DIVISION:	322142 A
DESCRIPTION OF CONSTITUENCY:	THIS CONSTITUENCY EXTENDS FROM THE MEAN LOW WATER MARK ON THE RIGHT BANK ESSEQUIBO RIVER, THENCE SOUTH ALONG THE MIDDLE WALK DAM, THENCE EAST ALONG THE CENTER LINE OF THE VERGENOEEN OLD ROAD, THENCE NORTH ALONG THE COMMON BOUNDARY BETWEEN TUSCHEN AND VERGENOEEN, THENCE WEST TO THE POINT OF COMMENCEMENT.

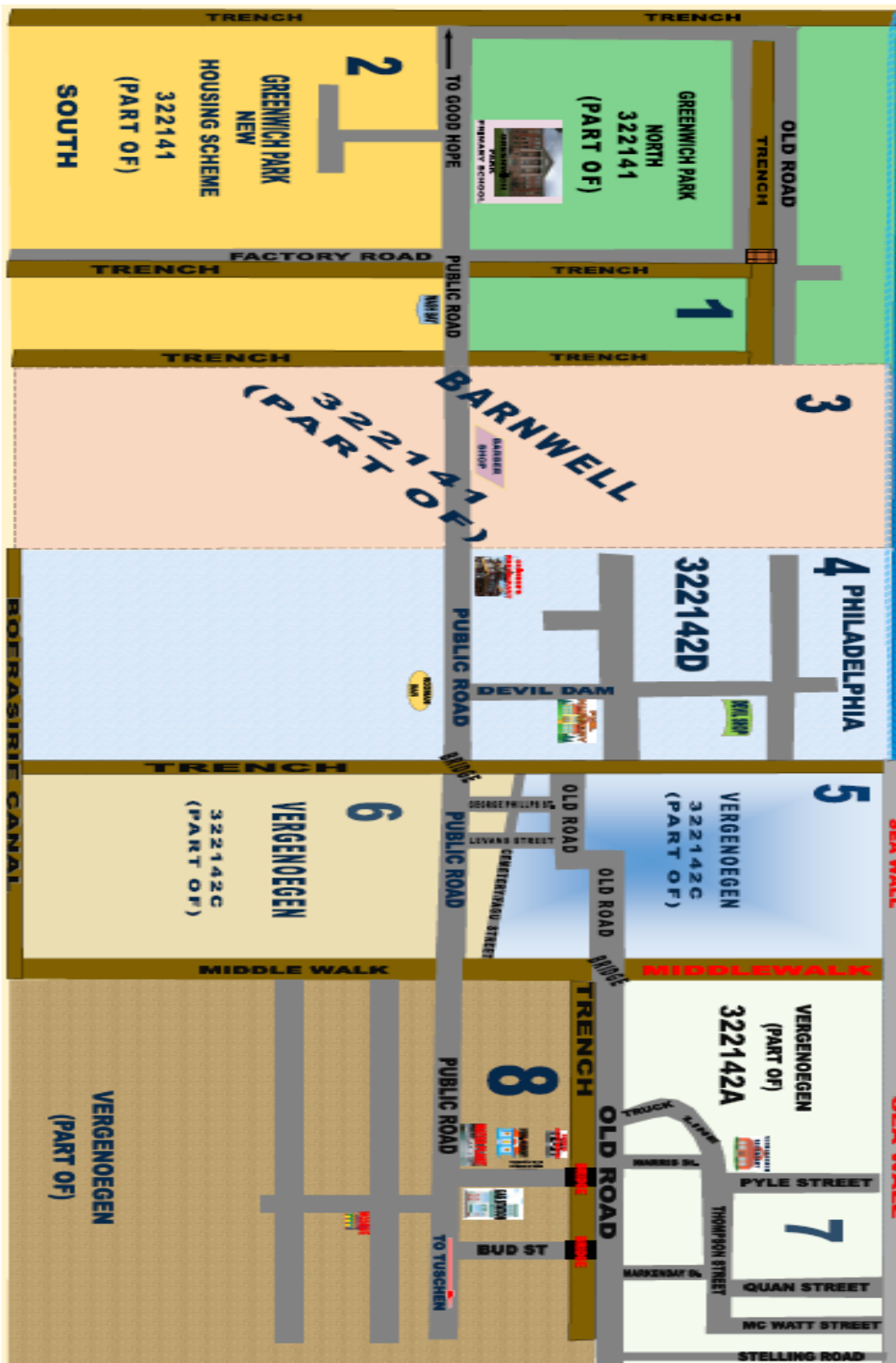
8 TH CONSTITUENCY:	VERGENOEEN (OLD ROAD TO BOERASIRIE CANAL)
DIVISION/SUB DIVISION:	322142 B
DESCRIPTION OF CONSTITUENCY:	THIS CONSTITUENCY EXTENDS FROM THE CENTER LINE OF VERGENOEEN OLD ROAD, THENCE SOUTH ALONG THE COMMON BOUNDARY BETWEEN PHILADELPHIA ANDD VERGENOEEN, THENCE EAST ALONG THE BOERASIRIE CANAL, THENCE NORTH ALONG THE COMMON BOUNDARY BETWEEN TUSCHEN AND VERGENOEEN, THENCE WEST TO THE POINT OF COMMENCEMENT.

MAP OF THE GREENWICH PARK-VERGENNOEGEN NEIGHBORHOOD DEMOCRATIC COUNCIL

ESSEQUIBO RIVER

SEA WALL

SEA WALL



LOCAL AUTHORITY AREA:	TUSCHEN / UITVLUGT
NO. OF CONSTITUENCIES:	10
1 ST CONSTITUENCY:	TUSCHEN NORTH
DIVISION/SUB DIVISION:	322221 D, E
DESCRIPTION OF CONSTITUENCY:	THIS CONSTITUENCY EXTENDS FROM THE RIGHT BANK OF THE ESSEQUIBO RIVER, THENCE SOUTH ALONG THE COMMON BOUNDARY BETWEEN TUSCHEN AND VERGENOEGEN, THENCE EAST ALONG THE CENTER LINE OF THE WEST DEMERARA PUBLIC ROAD, THENCE NORTH ALONG THE COMMON BOUNDARY BETWEEN TUSCHEN AND ZEELUGT, THENCE WEST TO THE POINT OF COMMENCEMENT.
2 ND CONSTITUENCY:	TUSCHEN SOUTH (WEST HALF)
DIVISION / SUB DIVISION:	322221 H
DESCRIPTION OF CONSTITUENCY:	THIS CONSTITUENCY EXTENDS FROM THE CENTER LINE OF THE WEST DEMERARA PUBLIC ROAD, THENCE SOUTH ALONG THE COMMON BOUNDARY BETWEEN TUSCHEN AND VERGENOEGEN, THENCE EAST ALONG THE BOERASIRIE CANAL, THENCE NORTH ALONG THE CENTER LINE OF THE MAIN ACCESS ROAD IN TUSCHEN NEW SCHEME, THENCE WEST ALONG THE CENTER LINE OF THE WEST DEMERARA PUBLIC ROAD TO THE POINT OF COMMENCEMENT.
3 RD CONSTITUENCY:	TUSCHEN SOUTH (EAST HALF)
DIVISION/SUB DIVISION:	322221 G
DESCRIPTION OF CONSTITUENCY:	THIS CONSTITUENCY EXTENDS FROM THE CENTER LINE OF THE WEST DEMERARA PUBLIC ROAD, THENCE SOUTH ALONG THE CENTER LINE OF THE MAIN ACCESS ROAD IN TUSCHEN NEW SCHEME, THENCE EAST ALONG THE BOERASIRIE CANAL, THENCE NORTH ALONG THE COMMON BOUNDARY BETWEEN TUSCHEN AND ZEELUGT, THENCE WEST

ALONG THE CENTER LINE OF THE WEST DEMERARA
PUBLIC ROAD TO THE POINT OF COMMENCEMENT.

4TH CONSTITUENCY:

ZEELUGT (WEST OF FISHER DAM, SOUTH
OF PUBLIC ROAD)

DIVISION/SUB DIVISION:

322221 C, F

DESCRIPTION OF CONSTITUENCY:

THIS CONSTITUENCY EXTENDS FROM THE RIGHT BANK
OF THE ESSEQUIBI RIVER, THENCE SOUTH ALONG THE
COMMON BOUNDARY BETWEEN TUSCHEN AND
ZEELUGT, THENCE EAST ALONG THE BOERASIRIE
CANAL, THENCE NORTH ALONG THE COMMON
BOUNDARY BETWEEN ZEELUGT AND DE KENDEREN,
THENCE SOUTH ALONG THE CENTER LINE OF THE WEST
DEMERARA PUBLIC ROAD, THENCE NORTH ALONG THE
CENTER LINE OF FISHER DAM, THENCE WEST TO THE
POINT OF COMMENCEMENT.

5TH CONSTITUENCY:

ZEELUGT (EAST OF FISHER DAM, NORTH OF PUBLIC ROAD)

DIVISION/SUB DIVISION:

322221 A, B

DESCRIPTION OF CONSTITUENCY:

THIS CONSTITUENCY EXTENDS FROM THE RIGHT BANK OF
THE ESSEQUIBO RIVER, THENCE SOUTH ALONG THE
CENTER LINE OF FISHER DAM, THENCE EAST ALONG THE
CENTER LINE OF THE WEST DEMERARA PUBLIC ROAD,
THENCE NORTH ALONG THE COMMON BOUNDARY
BETWEEN ZEELUGT AND DE KENDEREN, THENCE WEST TO
THE POINT OF COMMENCEMENT.

6TH CONSTITUENCY:

DE KINDEREN DIVISION/SUB DIVISION:

322222 A - B

DESCRIPTION OF CONSTITUENCY:

THIS CONSTITUENCY EXTENDS FROM THE MEAN LOW
WATER MARK OF THE ATLANTIC OCEAN, THENCE SOUTH
ALONG THE COMMON BOUNDARY BETWEEN ZEELUGT
AND DE KENDEREN, THENCE EAST ALONG THE

BOERASIRIE CANAL, THENCE NORTH ALONG THE
COMMON BOUNDARY BETWEEN MET-EN-MEERZORG AND
DE KENDEREN, THENCE WEST TO THE POINT OF
COMMENCEMENT.

7TH CONSTITUENCY:

MET-EN-MEERZORG (WEST)

DIVISION/SUB DIVISION:

322223 D, E, F

DESCRIPTION OF CONSTITUENCY:

THIS CONSTITUENCY EXTENDS FROM THE ATLANTIC
OCEAN, THENCE SOUTH ALONG THE COMMON BONDARY
BETWEEN DE KENDEREN AND MET-EN-MEERZORG, THENCE
EAST ALONG THE BOERASIRIE CANAL, THENCE NORTH
ALONG THE COMMON BOUNDARY BETWEEN WEST AND
EAST MET-EN-MEERZORG, THENCE WEST TO THE POINT OF
COMMENCEMENT.

8TH CONSTITUENCY:

MET-EN-MEERZORG (EAST)

DIVISION/SUB DIVISION:

322223 A, B, C

DESCRIPTION OF CONSTITUENCY:

THIS CONSTITUENCY EXTENDS FROM THE ATLANTIC
OCEAN, THENCE SOUTH ALONG THE COMMON
BOUNDARY BETWEEN EAST AND WEST MET-EN-
MEERZORG, THENCE EAST ALONG THE BOERASIRIE
CANAL, THENCE NORTH ALONG THE COMMON
BOUNDARY BETWEEN MET-EN- MEERZORG AND DE
WILLEM, THENCE WEST TO THE POINT OF
COMMENCEMENT.

9TH CONSTITUENCY:

ZEEBURG - DE WILLEM

DIVISION/SUB DIVISION:

322224 A - E

DESCRIPTION OF CONSTITUENCY:

THIS CONSTITUENCY EXTENDS FROM THE MEAN LOW
WATER MARK OF THE ATLANTIC OCEAN, THENCE SOUTH
ALONG THE COMMON BOUNDARY BETWEEN MET-EN-
MEERZORG AND DE WILLEM, THENCE EAST ALONG THE

BOERASIRIE CANAL, THENCE NORTH ALONG THE
COMMON BOUNDARY BETWEEN ZEEBURG AND
UITVLUGT, THENCE WEST TO THE POINT OF
COMMENCEMENT.

10TH CONSTITUENCY:

UITVLUGT

DIVISION/SUB DIVISION:

322225 A - F

DESCRIPTION OF CONSTITUENCY:

THIS CONSTITUENCY EXTENDS FROM THE MEAN LOW
WATER MARK OF THE ATLANTIC OCEAN, THENCE SOUTH
ALONG THE COMMON BOUNDARY BETWEEN UITVLUGT
AND ZEEBURG, THENCE EAST ALONG THE BOERASIRIE
CANAL, THENCE NORTH ALONG THE COMMON
BOUNDARY BETWEEN UITVLUGT AND STEWARTVILLE,
THENCE WEST TO THE POINT OF COMMENCEMENT.

LOCAL AUTHORITY AREA:

STEWARTVILLE / CORNELIA IDA

NO. OF CONSTITUENCIES:

10

1ST CONSTITUENCY:

STEWARTVILLE (NORTH OF PUBLIC ROAD, EAST
STEWARTVILLE)

DIVISION/SUB DIVISION:

322231 A - D

DESCRIPTION OF CONSTITUENCY:

THIS CONSTITUENCY EXTENDS FROM THE ATLANTIC
OCEAN, THENCE SOUTH ALONG THE COMMON
BOUNDARY BETWEEN STEWARTVILLE AND UITVLUGT,
THENCE EAST ALONG THE CENTER LINE OF THE WEST
DEMERARA PUBLIC ROAD, THENCE SOUTH ALONG THE
CENTER LINE OF SCHOOL STREET (TAMARIND DAM),
THENCE EAST ALONG THE BOERASIRIE CANAL, THENCE
NORTH ALONG THE COMMON BOUNDARY BETWEEN
STEWARTVILLE AND UITVLUGT, THENCE WEST TO THE
POINT OF COMMENCEMENT.

2ND CONSTITUENCY:

STEWARTVILLE WEST (SOUTH OF THE
PUBLIC ROAD, WEST STEWARTVILLE)

DIVISION/SUB DIVISION:

322231 E, F

DESCRIPTION OF CONSTITUENCY:	THIS CONSTITUENCY EXTENDS FROM THE CENTER LINE OF THE WEST DEMERARA PUBLIC ROAD, THENCE SOUTH ALONG THE COMMON BOUNDARY BETWEEN STEWARTVILLE AND UITVLUGT, THENCE EAST ALONG THE BOERASIRIE CANAL, THENCE NORTH ALONG THE CENTER LINE OF TAMARIND DAM, THENCE WEST ALONG THE CENTER LINE OF THE WEST DEMERARA PUBLIC ROAD TO THE POINT OF COMMENCEMENT.
3 RD CONSTITUENCY:	LEONORA (SEAFIELD, PASTURE, & PARAFIELD)
DIVISION/SUB DIVISION:	322232 B, D & E
DESCRIPTION OF CONSTITUENCY:	THIS CONSTITUENCY ENTENDS FROM THE CENTER LINE OF THE WEST DEMERARA PUBLIC ROAD, THENCE SOUTH ALONG THE COMMON BOUNDARY BETWEEN LEONORA AND STEWARTVILLE, THENCE EAST ALONG THE BOERASIRIE CANAL, THENCE NORTH ALONG THE COMMON BOUNDARY BETWEEN LEONORA AND GROENVELDT TO THE CENTER LINE OF THE CANAL SEPERATING LEONORA PASTURE FROM LEONORA JIB, THENCE WEST ALONG THE CANAL SEPERATING LEONORA PASTURE FROM LEONORA JIB TO THE CENTER LINE OF COW DAM, THENCE NORTH TO THE CENTER LINE OF THE WEST DEMERARA PUBLIC ROAD, THENCE WEST TO THE POINT OF COMMENCEMENT.
4 TH CONSTITUENCY:	LEONORA (NORTH OF THE PUBLIC ROAD, JIB GROENVELDT)
DIVISION/SUB DIVISION:	322232 A & C AND 322233 A & B
DESCRIPTION OF CONSTITUENCY:	THIS CONSTITUENCY EXTENDS FROM THE ATLANTIC OCEAN, THENCE SOUTH ALONG THE COMMON BOUNDARY BETWEEN LEONORA AND STEWARTVILLE TO THE CENTER LINE OF THE WEST DEMERARA PUBLIC ROAD, THENCE EAST ALONG THE WEST DEMERARA PUBLIC ROAD TO THE CENTER LINE OF COW DAM,

THENCE SOUTH ALONG THE CENTER LINE OF COW DAM TO THE CENTER LINE OF THE CANAL SEPERATING LEONORA JIB FROM LEONORA PASTURE, THENCE EAST ALONG THE CENTER LINE OF THE CANAL SEPERATING LEONORA JIB FROM LEONORA PASTURE TO THE COMMON BOUNDARY BETWEEN LEONORA AND GROENVELDT, THENCE SOUTH TO THE BOERASIRIE CANAL, THENCE EAST TO THE COMMON BOUNDARY BETWEEN EDINGBURD AND GROENVELDT, THENCE NORTH ALONG THE COMMON BOUNDARY TO THE ATLANTIC OCEAN, THENCE WEST TO THE POINT OF COMMENCEMENT.

5TH CONSTITUENCY:

EDINBURG - ANNA CATHERINA (NORTH OF DRAINAGE CANAL EAST OF BUS SHED STREET)

DIVISION/SUB DIVISION:

322233 C, E

DESCRIPTION OF CONSTITUENCY:

THIS CONSTITUENCY EXTENDS FROM THE ATLANTIC OCEAN, THENCE SOUTH ALONG THE COMMON BOUNDARY BETWEEN EDINGBURG AND GROENVELDT TO THE DRAINAGE CANAL RUNNING EAST TO WEST, THENCE EAST TO THE INTERSECTION OF THE EAST TO WEST CANAL AND THE CENTER LINE OF BUSH SHED STREET, THENCE SOUTH TO THE CENTER LINE OF THE WEST DEMERARA PUBLIC ROAD, THENCE EAST TO THE COMMON BOUNDARY BETWEEN CORNELIA IDA AND ANNA CATHERINA, THENCE NORTH TO THE ATLANTIC OCEAN, THENCE WEST TO THE POINT OF COMMENCEMENT.

6TH CONSTITUENCY:

ANNA CATHERINA (SOUTH OF DRAINAGE CANAL WEST OF BUS SHED STREET)

DIVISION/SUB DIVISION:

322233 D

DESCRIPTION OF CONSTITUENCY:

AT ITS MOST NORTHERN EXTRIMITY THIS CONSTITUENCY EXTENDS FROM THE DRAINAG CANAL

RUNNING EAST TO WEST AT THE COMMON BOUNDARY BETWEEN EDINGBURD AND GROENVELDT, THENCE SOUTH TO THE CENTER LINE OF THE WEST DEMERARA PUBLIC ROAD, THENCE EAST TO THE CENTER LINE OF BUS SHED STREET, THENCE NORTH TO THE INTERSECTION OF THE EAST TO WEST DRAINAGE CANAL, THENCE WEST TO THE POINT OF COMMENCEMENT.

7TH CONSTITUENCY:

EDINBURG – ANNA CATHERINA (SOUTH OF THE PUBLIC ROAD)

DIVISION/SUB DIVISION:

322233 F, G, H

DESCRIPTION OF CONSTITUENCY:

THIS CONSTITUENCY EXTENDS FOR THE CENTER LINE OF THE WEST DEMERARA PUBLIC ROAD, THENCE SOUTH ALONG THE COMMON BOUNDARY BETWEEN GROENVELDT AND EDINGBURG, THENCE EAST ALONG THE BOERASIRIE CANAL TO THE COMMON BOUNDARY BETWEEN CORNELIA IDA AND ANNA CATHERINA, THENCE NORTH TO THE CENTER LINE OF THE WEST DEMERARA PUBLIC ROAD, THENCE WEST TO THE POINT OF COMMENCEMENT.

8TH CONSTITUENCY:

CORNELIA IDA (NORTH)

DIVISION/SUB DIVISION:

322234 A, B (PART OF), C (PART OF)

DESCRIPTION OF CONSTITUENCY:

THIS CONSTITUENCY EXTENDS FROM THE ATLANTIC OCEAN, THENCE SOUTH ALONG THE COMMON BOUNDARY BETWEEN ANNA CATHERINA AND CORNEILA IDA TO THE CENTER LINE OF THE WEST DEMERARA PUBLIC ROAD, EAST TO THE COMMON BOUNDARY BETWEEN HAGUE AND ANNA CATHERINA, THENCE NORTH TO THE ATLANTIC OCEAN, THENCE WEST TO THE POINT OF COMMENCEMENT.

9TH CONSTITUENCY:

CORNELIA IDA (SOUTH, WEST HALF)

DIVISION / SUB DIVISION:

322234 B (PART OF)

DESCRIPTION OF CONSTITUENCY: THIS CONSTITUENCY EXTENDS FROM THE CENTER LINE OF THE WEST DEMERARA PUBLIC ROAD, THENCE ALONG THE COMMON BOUNDARY BETWEEN ANNA CATHERINA AND CORNEILA IDA TO THE BOERASIRIE CANAL, THENCE EAST TO THE CENTER LINE OF MAIN STREET, THENCE NORTH OF THE CENTER LINE OF THE WEST DEMERARA PUBLIC ROAD, THENCE WEST TO THE POINT OF COMMENCEMENT.

10TH CONSTITUENCY:

DIVISION/SUB DIVISION:

CORNELIA IDA (SOUTH, EAST HALF)

322234 C (PART OF)

DESCRIPTION OF CONSTITUENCY:

THIS CONSTITUENCY EXTENDS FROM THE CENTER LINE OF THE WEST DEMERARA PUBLIC ROAD, THENCE SOUTH ALONG MAIN STREET TO THE BOERASIRIE CANAL, THENCE EAST TO THE COMMON BOUNDARY BETWEEN HAGUE AND CORNEILA IDA, THENCE NORTH TO THE CENTER LINE OF THE WEST DEMERARA PUBLIC ROAD, THENCE WEST TO THE POINT OF COMMENCEMENT.

DISTRICT NO.3

REGISTRATION AREA

HAGUE – DEMERARA RIVER

LOCAL AUTHORITY AREA

HAGUE – BLANKENBURG

NO. OF CONSTITUENCIES:

9

1ST CONSTITUENCY:

HAGUE – NORTH OF THE PUBLIC ROAD

DIVISION/SUB DIVISION:

332211 A (PART OF)

DESCRIPTION OF CONSTITUENCY:

THIS CONSTITUENCY EXTENDS FROM THE ATLANTIC OCEAN, THENCE SOUTH ALLONG THE COMMON BOUNDARY BETWEEN HAGUE AND CORNELIA IDA TO THE CENTER LINE OF THE PUBLIC ROAD, THENCE EAST TO ALONG THE PUBLIC ROAD TO THE COMMON BOUNDARY BETWEEN FELLOWSHIP AND HAGUE, THENCE NORTH TO THE ATLANTIC OCEAN, THENCE WEST TO THE POINT OF COMMENCEMENT.

2ND CONSTITUENCY:

HAGUE – SOUTH OF THE PUBLIC ROAD

DIVISION/SUB DIVISION:

332211 A (PART OF)

DESCRIPTION OF CONSTITUENCY:

THIS CONSTITUENCY COMMENCES NORTH OF THE PUBLIC ROAD BETWEEN CORNELIA IDA AND HAGUE AND ITS BOUNDARIES EXTENDS THUS, THENCE EASTWARD ALONG THE PUBLIC ROAD TO THE SIDELINE DAM BETWEEN HAGUE AND FELLOWSHIP THENCE SOUTHWARD ALONG SAID DAM TO THE RAILWAY LINE THENCE WESTWARD ALONG THE SAID RAILWAY LINE THENCE NORTHWARD ALONG CORNEILA IDA DAM THENCE TO THE POINT OF COMMENCEMENT.

3RD CONSTITUENCY:

HAGUE BACK

DIVISION/SUB DIVISION:

332211 B

DESCRIPTION OF CONSTITUENCY:

THIS CONSTITUENCY COMMENCES AT THE RAILWAY LINE OF CORNEILA IDA SIDELINE DAM AND ITS BOUNDARIES EXTENDS THUS, THENCE EASTWARD TO THE HAGUE BACK MAIN STREET BETWEEN FELLOWSHIP AND DEN AMSTEL

THENCE SOUTHWARD ALONG SAID STREET TO THE
BOERASIRE CANAL THENCE WESTWARD ALONG THE
BOERASIRE CANAL TO CORNELIA IDA SIDELINE DAM
THENCE NORTHWARDS ALONG THE SAID DAM TO THE
POINT OF COMMENCEMENT.

4TH CONSTITUENCY:

FELLOWSHIP

DIVISION/SUB DIVISION:

332211 C

DESCRIPTION OF CONSTITUENCY:

THIS CONSTITUENCY COMMENCES AT THE ATLANTIC
OCEAN BETWEEN SIDELINE DAM BETWEEN FELLOWSHIP
AND DEN AMSTEL AND ITS BOUNDARIES EXTENDS THUS,
THENCE EASTWARD ALONG THE ATLANTIC OCEAN TO THE
DAM BETWEEN HIBISCUS HOUSING SCHEME AND SYDNEY
ISAACS AVENUE THENCE SOUTHWARD ALONG THE SAID
DAM TO THE OLD ROAD WEST OF THE PUBLIC ROAD
THENCE WESTWARD ALONG THE SAID OLD ROAD TO THE
PUBLIC ROAD THENCE NORTHWARD ALONG THE SAID
PUBLIC ROAD TO THE POINT OF COMMENCEMENT.

5TH CONSTITUENCY:

DEN AMSTEL – NORTHERN SIDE OF THE OLD ROAD

DIVISION/SUB DIVISION:

332212 A

DESCRIPTION OF CONSTITUENCY:

THIS CONSTITUENCY COMMENCES NORTH OF THE
ATLANTIC OCEAN AND ITS BOUNDARIES EXTENDS THUS,
THENCE EASTWARD ALONG THE ATLANTIC OCEAN TO
SIDELINE DAM BETWEEN HAGUE AND FELLOWSHIP
THENCE SOUTHWARD ALONG SAID SIDELINE DAM TO THE
PUBLIC ROAD THENCE ACROSS THE SAID PUBLIC ROAD TO
THE RAILWAY LINE THENCE WESTWARD ALONG THE SAID
RAILWAY LINE TO SIDELINE BETWEEN HAGUE AND
FELLOWSHIP THENCE NORTHWARD ALONG THE SAID
SIDELINE TO THE PUBLIC ROAD THENCE ACROSS THE SAID
PUBLIC ROAD TO THE POINT OF COMMENCEMENT.

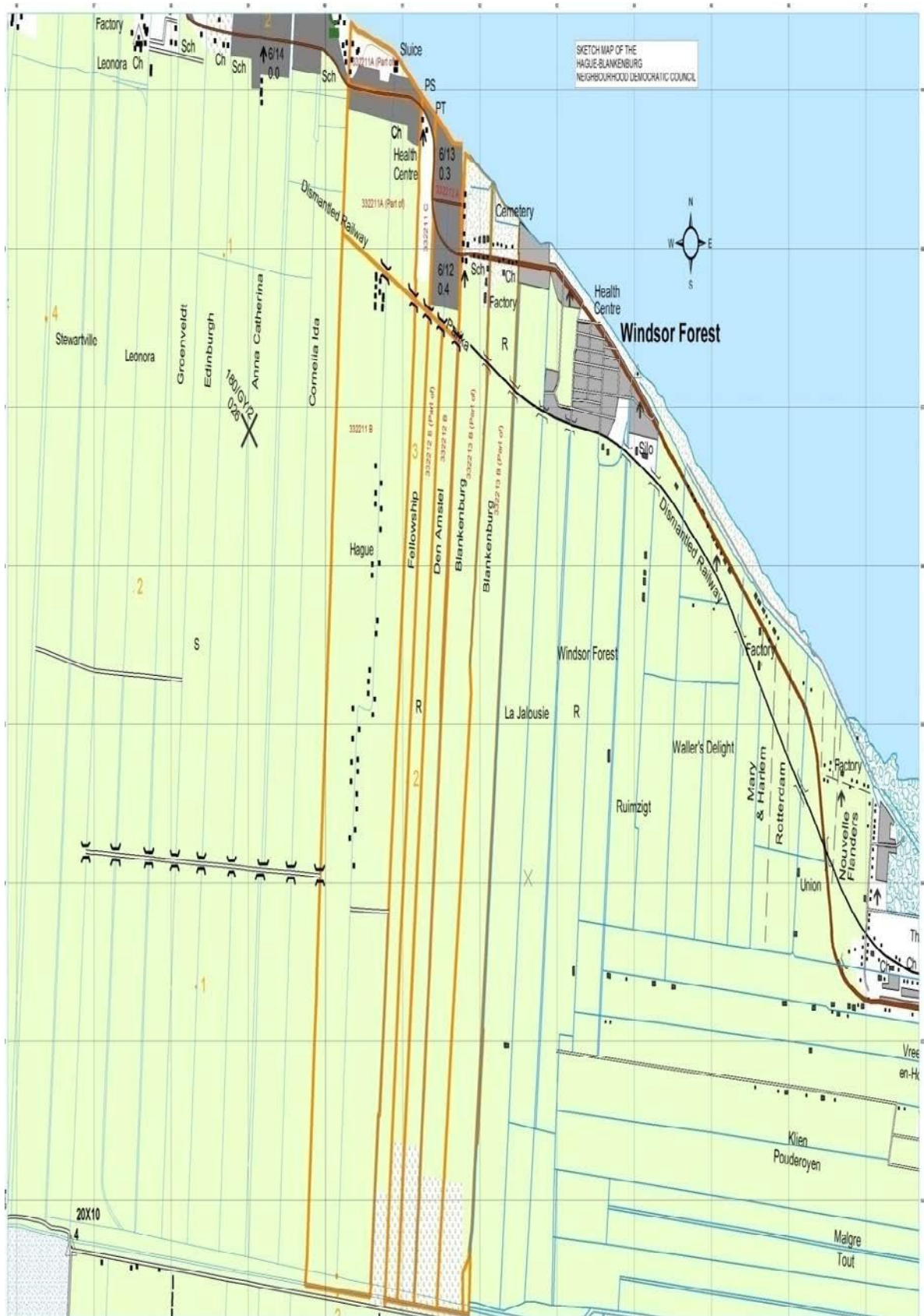
6TH CONSTITUENCY: DEN AMSTEL-EAST OF CLAYBRICK ROAD
DIVISION/SUB DIVISION: 332212 B (PART OF)
DESCRIPTION OF CONSTITUENCY: THIS CONSTITUENCY COMMENCES AT THE OLD ROAD OF WELLINGTON STREET AND ITS BOUNDARIES EXTENDS THUS, THENCE EASTWARD ALONG THE SAID OLD ROAD TO THE ROAD BETWEEN BLANKENBURG OF EAST OF DEN AMSTEL THENCE SOUTHWARD ALONG SAID ROAD TO YOUNG STREET THENCE ACROSS SAID YOUNG STREET TO THE PUBLIC ROAD THENCE ACROSS THE SAID PUBLIC ROAD TO WALCOTT STREET THENCE TO BACK STREET THENCE TO THE BOERASIRE CANAL THENCE WESTWARD ALONG THE SAID CANAL TO THE CLAYBRICK ROAD THENCE NORTHWARD TO THE BACK STREET THENCE TO WALCOTT STREET THENCE TO THE PUBLIC ROAD THENCE TO THE POINT OF COMMENCEMENT.

7TH CONSTITUENCY: DEN AMSTEL-WEST OF CLAYBRICK ROAD
DIVISION/SUB DIVISION: 332212 B (PART OF)
DESCRIPTION OF CONSTITUENCY: THIS CONSTITUENCY COMMENCES FROM THE PUBLIC ROAD BETWEEN FELLOWSHIP AND DEN AMSTEL AND ITS BOUNDARIES EXTENDS THUS, THENCE EASTWARD ALONG THE OLD ROAD TO WELLINGTON STREET THENCE SOUTHWARD ALONG THE SAID STREET TO YOUNG STREET TO THE PUBLIC ROAD THEN ACROSS THE PUBLIC ROAD ALONG THE CLAYBRICK ROAD TO HECTOR ALLEY THEN ACROSS HECTOR ALLEY TO THE BACK STREET THENCE ACROSS THE SAID BACK STREET TO THE BOERASIRIE CANAL THENCE WESTWARD ALONG THE SAID CANAL TO THE ROAD BETWEEN FELLOWSHIP AND DEN AMSTEL THENCE NORTHWARD ALONG THE SAID ROAD TO THE POINT OF COMMENCEMENT.

8TH CONSTITUENCY: BLANKENBURG (WEST)
DIVISION/SUB DIVISION: 332213 (PART OF)
DESCRIPTION OF CONSTITUENCY: THIS CONSTITUENCY COMMENCES FROM THE ATLANTIC OCEAN AT THE OLD ROAD NORTH OF THE HIBISCUS HOUSING SCHEME AND ITS BOUNDARIES EXTENDS THUS, THENCE EASTWARD ALONG THE ATLANTIC OCEAN TO THE DAM BETWEEN HIBISCUS HOUSING SCHEME AND BOODHOO HOUSING SCHEME, THENCE SOUTHWARD ALONG THE SAID DAM TO THE PUBLIC ROAD THEN ACROSS THE SAID PUBLIC ROAD ALONG K.S JAGAN DAM TO THE BOERASIRIE CANAL THENCE WESTWARD ALONG THE BOERASIRIE CANAL TO THE TRENCH ALONG THE SAID ALLEY THENCE NORTHWARD ALONG THE SAID ALLEY TO THE PUBLIC ROAD THENCE ACROSS THE SAID PUBLIC ROAD THENCE ALONG THE OLD ROAD TO THE POINT OF COMMENCEMENT.

9TH CONSTITUENCY: BLANKENBURG (EAST)
DIVISION/SUB DIVISION: 332213 (PART OF)
DESCRIPTION OF CONSTITUENCY: THIS CONSTITUENCY COMMENCES FROM THE ATLANTIC OCEAN AT THE DAM BETWEEN HIBISCUS HOUSING SCHEME AND BOODHOO HOUSING SCHEME AND ITS BOUNDARIES EXTENDS THUS, THENCE EASTWARD ALONG THE ATLANTIC OCEAN TO THE DAM ALONG SIDE LA JALOUSIE DAM, THENCE SOUTHWARD ALONG THE SAID DAM TO THE BOERASIRIE CANAL TO THE DAM EAST OF K.S JAGAN DAM, THENCE NORTHWARD ALONG THE SAID DAM TO THE PUBLIC ROAD THEN

ACROSS THE SAID PUBLIC ROAD TO THE POINT OF
COMMENCEMENT.



LOCAL AUTHORITY AREA	LA JALOUSIE/NOUVELLE FLANDERS
NO. OF CONSTITUENCIES:	9
1 ST CONSTITUENCY:	LA JALOUSIE (NORTH)
DIVISION/SUB DIVISION:	332221 A & B (PART OF)
DESCRIPTION OF CONSTITUENCY:	THIS C O N S T I T U E N C Y C O M M E N C E S FROM THE ATLANTIC OCEAN AT THE LA JALOUSIE DAM AND ITS BOUNDARIES EXTEND THUS THENCE EASTWARD ALONG THE ATLANTIC OCEAN TO PAKISTAN STREET THENCE SOUTHWARDS TO THE PUBLIC ROAD THENCE ACROSS THE SAID PUBLIC ROAD TO THE HIGH LEVEL DAM THENCE WESTWARD ALONG THE SAID DAM TO GAP ROAD THENCE ACROSS THE SAID ROAD TO LA JOULSIE DAM, THENCE NORTHWARD ALONG THE DAM TO THE PUBLIC ROAD THENCE ACROSS THE SAID PUBLIC ROAD TO THE POINT OF COMMENCEMENT.
2 ND CONSTITUENCY:	LA JALOUSIE (SOUTH)
DIVISION/SUB DIVISION:	332221 B (PART OF)
DESCRIPTION OF CONSTITUENCY:	THIS C O N S T I T U E N C Y C O M M E N C E S AT THE HIGH LEVEL DAM FROM LA JALOUSIE AND ITS BOUNDARIES EXTENDS THUS THENCE EASTWARD ALONG HIGH LEVEL DAM TO GAP ROAD THENCE ACROSS THE SAID GAP ROAD TO PAKISTAN STREET THENCE SOUTHWARD ALONG THE SAID STREET TO THE BOERASIRIE CANAL THENCE WESTWARD ALONG THE SAID CANAL TO LA JALOUSIE DAM THENCE NORTHWARD ALONG THE SAID DAM TO THE POINT OF COMMENCEMENT.
3 RD CONSTITUENCY:	NORTH WEST WINDSOR
DIVISION/SUB DIVISION:	332222 A
DESCRIPTION OF CONSTITUENCY:	THIS C O N S T I T U E N C Y C O M M E N C E S FROM THE ATLANTIC OCEAN AT PAKISTAN STREET AND ITS

BOUNDARIES EXTENDS THUS THENCE EASTWARD ALONG THE ATLANTIC OCEAN TO THE MAIN STREET THENCE SOUTHWARD ALONG THE SAID STREET TO THE PUBLIC ROAD THEN ACROSS THE SAID PUBLIC ROAD TO THIRD STREET THENCE WESTWARD TO THE PAKISTAN STREET THENCE NORTHWARD ALONG THE SAID STREET TO THE PUBLIC ROAD THENCE ACROSS THE SAID PUBLIC ROAD TO THE POINT OF COMMENCEMENT.

4TH CONSTITUENCY:

CENTRAL WINDSOR FOREST

DIVISION/SUB DIVISION:

332222 B

DESCRIPTION OF CONSTITUENCY:

THIS CONSTITUENCY COMMENCES AT THIRD STREET AND ITS BOUNDARIES EXTENDS THUS, THENCE EASTWARD ALONG THE SAID THIRD STREET TO MAIN STREET THENCE SOUTHWARD ALONG THE SAID MAIN STREET TO SIXTH STREET THENCE WESTWARD ALONG THE SAID SIXTH STREET TO THE TRENCH ALONG PAKISTAN STREET THENCE NORTHWARD ALONG SAID TRENCH TO THE POINT OF COMMENCEMENT.

5TH CONSTITUENCY:

EASTERN WINDSOR FOREST

DIVISION/SUB DIVISION:

332222 C

DESCRIPTION OF CONSTITUENCY:

THIS CONSTITUENCY COMMENCES AT SIXTH STREET AND ITS BOUNDARIES EXTENDS THUS, THENCE EASTWARD ALONG SIXTH STREET TO MAIN STREET THENCE SOUTHWARD ALONG THE SAID MAIN STREET TO THE BOERASIRIE CANAL THENCE WESTWARD TO THE TRENCH (DAM) ALONG PAKISTAN STREET, THENCE ALONG THE SAID DAM THENCE NORTHWARD ALONG THE SAID DAM TO THE POINT OF COMMENCEMENT.

6 TH CONSTITUENCY:	NORTH EAST WINDSOR FOREST
DIVISION/SUB DIVISION:	332222 D
DESCRIPTION OF CONSTITUENCY:	THIS C O N S T I T U E N C Y C O M M E N C E S FROM THE ATLANTIC OCEAN AT MAIN STREET AND ITS BOUNDARIES EXTENDS THUS, THENCE EASTWARD TO THE CONCRETE ROAD THENCE SOUTHWARD ALONG THE SAID CONCRETE ROAD TO THE PUBLIC ROAD THENCE ACROSS THE SAID PUBLIC ROAD TO MENZIE STREET THENCE WESTWARD ALONG THE SAID MENZIE STREET TO MAIN STREET THENCE NORTHWARD ALONG THE SAID MAIN STREET TO THE PUBLIC ROAD THENCE ACROSS THE SAID PUBLIC ROAD TO THE POINT OF COMMENCEMENT.
7 TH CONSTITUENCY:	SOUTH EAST WINDSOR FOREST
DIVISION/SUB DIVISION:	332222 E
DESCRIPTION OF CONSTITUENCY:	THIS CONSTITUENCY COMMENCES AT THE MENZIE STREET AND ITS BOUNDARIE ALONG THE EXTENDS THUS, THENCE EASTWARD ALONG THE SAID STREET TO THE CONCRETE ROAD THENCE SOUTHWARD ALONG THE SAID CONCRETE ROAD TO THE BOERASIRIE CANAL THENCE WESTWARD ALONG THE SAID BOERASIRIE CANAL TO THE MAIN STREET THENCE NORTHWARD ALONG THE SAID MAIN STREET TO THE POINT OF COMMENCEMENT.
8 TH CONSTITUENCY:	RUIMZIGHT
DIVISION/SUB DIVISION:	332223
DESCRIPTION OF CONSTITUENCY:	THIS C O N S T I T U E N C Y C O M M E N C E S FROM THE ATLANTIC OCEAN AT THE CONCRETE ROAD AND ITS BOUNDARIES EXTENDS THUS, THENCE EASTWARD ALONG THE ATLANTIC OCEAN TO COUNTRY ROAD THENCE SOUTHWARD ALONG THE SAID ROAD TO A DAM THENCE WESTWARD ALONG THE SAID DAM TO THE CONCRETE ROAD THENCE NORTHWARD ALONG THE SAID ROAD,

THENCE NORTHWARD ALONG THE SAID ROAD TO THE
POINT OF COMMENCEMENT.

9TH CONSTITUENCY:

WALLERS DELIGHT - NOUVELLE FLANDERS

DIVISION/SUB DIVISION:

332224

DESCRIPTION OF CONSTITUENCY:

THIS CONSTITUENCY COMMENCES FROM THE ATLANTIC OCEAN BETWEEN RUIMZIGHT AND WALTERS DELIGHT AND ITS BOUNDARIES EXTENDS THUS, THENCE EASTWARD ALONG THE SAID ATLANTIC OCEAN TO THE DAM BETWEEN MARY AND HARLEM AND ROHER DAM, THENCE ACROSS THE SAID DAM TO THE DAM BETWEEN ROHER DAM AND LA UNION THENCE ACROSS THE DAM EASTWARD OF LA UNION TO THE OLD ROAD, THENCE ACROSS THE OLD ROAD TO NOUVELLE FLANDER THENCE SOUTHWARD ALONG THE SAID OLD ROAD TO THE PUBLIC ROAD BETWEEN LA UNION AND NOUVELLE FLANDERS THENCE SOUTHWARD ALONG THE OLD ROAD TO THE DAM BETWEEN VREED-EN-HOOP AND LA UNION THENCE WESTWARD ALONG THE SAID DAM TO THE TRENCH BETWEEN MARY/HARLEM AND WALTERS DELIGHT THENCE TO THE COUNTRY ROAD THENCE NORTHWARDS ALONG THE SAID ROAD TO THE PUBLIC ROAD THENCE ACROSS THE SAID PUBLIC ROAD TO THE POINT OF COMMENCEMENT.

LOCAL AUTHORITY AREA	THE BEST/KLIEN POWDEROYEN
NO. OF CONSTITUENCIES:	10
1 ST CONSTITUENCY:	CRANE VILLAGE INCLUSIVE OF CRANE HOUSING SCHEME TO LOT 350
DIVISION/SUB DIVISION:	332231 A (PART OF)
DESCRIPTION OF CONSTITUENCY:	THIS CONSTITUENCY EXTENDS FROM THE ATLANTIC OCEAN, THENCE SOUTH ALONG THE COMMON BOUNDARY BETWEEN NOUVELL FLANDERS AND BEST TO THE CENTER LINE OF LIGHT STREET ALONG ITS EAST TO WEST PROLONGATION, THENCE EAST ALONG LIGHT STREET TO BREAD AND ROLL STREET, THENCE NORTH ALONG BREAD AND ROLL STREET TO THE ATLANTIC OCEAN, THENCE WEST TO THE POINT OF COMMENCEMENT.
2 ND CONSTITUENCY:	CRANE HOUSING SCHEME LOT 351 AND ABOVE AND BEST VILLAGE ALL LOTS 61 AND ABOVE.
DIVISION/SUB DIVISION:	332231 A (PART OF) & B (PART OF)
DESCRIPTION OF CONSTITUENCY:	THIS CONSTITUENCY EXTENDS FROM THE ATLANTIC OCEAN, THENCE SOUTH ALONG THE COMMON BOUNDARY BETWEEN THE BEST AND NOUVELLE FLANDERS AND THE SIDE LINE DAM SEPERATING CRANE HOUSING SCHEME FROM BEST VILLAGE TO THE CENTER LINE OF BEST ROAD, THENCE NORTH ALONG BEST ROAD TO THE CENTER LINE OF LIGHT STREET AT ITS EAST TO WEST PROLONGATION TO THE NORTHERN PROLONGATION OF LOT 60 BEST VILLAGE, THENCE NORTH TO THE ATLANTIC OCEAN, THENCE WEST TO THE POINT OF COMMENCEMENT.

3 RD CONSTITUENCY:	BEST VILLAGE ALL LOTS 60 AND BELOW AND THE ENTIRE BEST FORESHORE
DIVISION/SUB DIVISION:	332231 B (PART OF), C & D
DESCRIPTION OF CONSTITUENCY:	THIS CONSTITUENCY EXTENDS FROM THE ATLANTIC OCEAN, THENCE SOUTH ALONG THE NORTHERN PROLONGATION OF LOT 60 BEST VILLAGE TO THE COMMON BOUNDARY BETWEEN BEST AND SWAN-EN- SCHULTZ (PART OF VREED-EN- HOOP), THENCE EAST ALONG THE COMMON BOUNDARY BETWEEN BEST AND SWAN-EN- SCHULTZ (PART OF VREED-EN-HOOP) TO THE DEMERARA RIVER, THENCE NORTH TO THE ATLANTIC OCEAN, THENCE WEST TO THE POINT OF COMMENCEMENT.
4 TH CONSTITUENCY:	CRANE OLD ROAD TO PAPI STREET NORTH OF THE PUBLIC ROAD.
DIVISION/S SUB DIVISION:	332232 A & B
DESCRIPTION OF CONSTITUENCY:	THIS CONSTITUENCY EXTENDS FROM THE COMMON BOUNDARY BETWEEN SWAN-EN- SCHULTZ AND THE BEST AND NOUVELLE FLANDERS, THENCE SOUTH ALONG THE CRANE OLD ROAD TO THE NEW PUBLIC ROAD, THENCE EAST ALONG THE NEW PUBLIC ROAD TO THE CENTER LINE OF PAPI STREET, THENCE NORTH ALONG PAPI STREET TO THE COMMON BOUNDARY OF BEST AND SWAN-EN-SCHULTZ, THENCE WEST TO THE POINT OF COMMENCEMENT.
5 TH CONSTITUENCY:	VREED-EN-HOOP (EAST OF PAPI STREET TO THE DEMERARA RIVER)
DIVISION/SUB DIVISION:	332232 C, D & F

DESCRIPTION OF CONSTITUENCY:

THIS CONSTITUENCT EXTENDS FROM THE COMMON BOUNDARY BETWEEN SWAN-EN- SCHULTZ AND BEST VILLAGE, THENCE SOUTH ALONG THE CENTER LINE PAPI STREET ALONG THE EASTERN SIDE OF THE ALLEY WAY BETWEEN LOTS 114 AND 115 TO THE SIDE LINE TRENCH AT THE COMMON BOUNDARY BETWEEN SWAN-EN- SCHULTZ AND VREED-EN-HOOP, THENCE EAST TO THE LEFT BANK DEMERARA RIVER, THENCE NORTH ALONG THE LEFT BANK DEMERARA RIVER TO THE COMMON BOUNDARY BETWEEN SWAN-EN- SCHULTZ AND BEST VILLAGE, THENCE WEST TO THE POINT OF COMMENCEMENT.

6TH CONSTITUENCY:

VREED-EN- HOOP SOUTH OF NEW ROAD TO PLANTAIN WALK.

DIVISION/SUB DIVISION:

332232 E & G

DESCRIPTION OF CONSTITUENCY:

AT ITS NORTHERN MOST EXTRIMITY THIS CONSTITUENCY EXTENDS FROM THE VREED-EN- HOOP NEW PUBLIC ROAD AND ALONG THE WESTERN SIDE OF THE ALLEY WAY BETWEEN LOTS 114 AND 115 NEW ROAD TO THE COMMON BOUNDARY BETWEEN SWAN- EN-SCHULTZ AND VREED-EN-HOOP, THENCE SOUTH ALONG THE COMMON BOUNDARY BETWEEN VREED-EN- HOOP AND WINDSOR FOREST TO THE COMMON BOUNDARY BETWEEN VREED-EN-HOOP AND KLEIN PURDEROYEN, THENCE EAST TO THE DEMERARA RIVER, THENCE NORTH ALONG THE DEMERARA RIVER TO THE COMMON BOUNDARY BETWEEN SWAN-EN-SCHULTZ AND VREED-EN-HOOP, THENCE WEST TO THE POINT TO COMMENCEMENT.

7TH CONSTITUENCY: NORTH KLIEN POUDEROYEN
DIVISION/SUB DIVISION: 332233 A& B
DESCRIPTION OF CONSTITUENCY: AT ITS NORTHERN MOST EXTRIMITY THIS
CONSTITUENCY EXTENDS FROM THE COMMON
BOUNDARY BETWEEN KLEIN POUDEROYEN AND
VREED-EN-HOOP, THENCE ALONG THE COMMON
BOUNDARY BETWEEN KLEIN POUDEROYEN AND
WINDSOR FOREST TO BELLA DAM, THENCE EAST
ALONG BELLA DAM TO THE CENTER LINE OF THE
PUBLIC ROAD, THENCE NORTH ALONG THE PUBLIC
ROAD TO THE COMMON BOUNDARY BETWEEN KLEIN
POUDEROYEN AND VREED-EN-HOOP, THENCE WEST TO
THE POINT OF COMMENCEMENT.

8TH CONSTITUENCY: PHOENIX PARK AND NORTH KILLARNEY
DIVISION/SUB DIVISION: 332233 C& D
DESCRIPTION OF CONSTITUENCY: THIS CONSTITUENCY EXTENDS FROM THE LEFT BANK
DEMERARA RIVER, THENCE WEST ALONG THE COMMON
BOUNDARY BETWEEN KLEIN PODEROYEN AND VREED-
EN-HOOP TO THE COMMON BOUNDARY BETWEEN
KLEIN POUDEROYEN AND WINDSOR FOREST, THE
SOUTH ALONG THE COMMON BOUNDARY BETWEEN
KLEIN POPUDEROYEN AND WINDSOR FOREST TO THE
CENTER LINE OF SAMAROO DAM, THENCE EAST TO THE
WESTERN SIDE OF THE PUBLIC ROAD, THENCE NORTH
ALONG THE WESTERN SIDE OF THE PUBLIC ROAD TO
THE CENRTER LINE OF PHOENIX PARK (NIS ROAD)
ROAD, THENCE EAST ALONG PHOENIX PARK ROAD TO
THE LEFT BANK DEMERARA RIVER, THENCE NORTH TO
THE POINT OF COMMENCEMENT.

9 TH CONSTITUENCY:	SOUTH KILLARNEY AND NORTH OF KEITH MASSIAH STREET (MIDDLE STREET)
DIVISION/SUB DIVISION:	332233 E
DESCRIPTION OF CONSTITUENCY:	THIS CONSTITUENCY EXTENDS FROM THE LEFT BANK DEMERARA RIVER, THENCE WEST ALONG THE CENTER LINE OF PHOENIX PARK ROAD TO THE EASTER SIDE OF THE PUBLIC ROAD, THENCE NORTH ALONG THE EASTERN SIDE OF THE PUBLIC ROAD TO THE CENTER LINE OF KEITH MASSIAH STREET, THENCE WEST ALONG THE CENTER LINE OF KEITH MASSIAH STREET TO THE COMMON BOUNDARY BETWEEN KLEIN POUDEROYEN AND WINDSOR FOREST, THENCE SOUTH TO THE COMMON BOUNDARY BETWEEN KLEIN POUDEROYEN AND MALGRE TOUT, THENCE EAST ALONG THE COMMON BOUNDARY BETWEEN KLEIN POUDEROYEN AND MALGRE TOUT TO THE LEFT BANK DEMERARA RIVER, THENCE NORTH TO THE POINT OF COMMENCEMENT.
10 TH CONSTITUENCY:	SOUTH OF KEITH MASSIAH STREET AND... PHOENIX PARK PHASE 2 HOUSING S C H E M E.
DIVISION/SUB DIVISION:	332233 F & G
DESCRIPTION OF CONSTITUENCY:	THIS CONSTITUENCY EXTENDS FROM THE LEFT BANK DEMERARA RIVER, THENCE WEST ALONG THE CENTER LINE OF PHOENIX PARK ROAD TO THE EASTER SIDE OF THE PUBLIC ROAD, THENCE NORTH ALONG THE EASTERN SIDE OF THE PUBLIC ROAD TO THE CENTER LINE OF KEITH MASSIAH STREET, THENCE WEST ALONG THE CENTER LINE OF KEITH MASSIAH STREET TO THE COMMON BOUNDARY

BETWEEN KLEIN POUDEROYEN AND WINDSOR
FOREST, THENCE SOUTH TO THE COMMON
BOUNDARY BETWEEN KLEIN POUDEROYEN AND
MALGRE TOUT, THENCE EAST ALONG THE COMMON
BOUNDARY BETWEEN KLEIN POUDEROYEN AND
MALGRE TOUT TO THE LEFT BANK DEMERARA RIVER,
THENCE NORTH TO THE POINT OF COMMENCEMENT.



LOCAL AUTHORITY AREA:	MALGRE TOUT/MEER ZORGEN
NO. OF CONSTITUENCIES:	8
1 ST CONSTITUENCY:	MALGRE TOUT - VERSAILLES
DIVISION/SUB DIVISION:	332241
DESCRIPTION OF CONSTITUENCY:	THIS CONSTITUENCY EXTENDS FROM THE MEAN LOW WATER MARK ON THE LEFT BANK DEMERARA RIVER, THENCE WEST ALONG THE COMMON BOUNDARY BETWEEN MALGRE TOUT AND KLEIN POWDEROYEN TO THE COMMON BOUNDARY BETWEEN WINDSOR FOREST AND MALGRE TOUT, THENCE SOUTH TO THE COMMON BOUNDARY BETWEEN VERSAILES AND GOED FORTUIN, THENCE EAST ALONG THE COMMON BOUNDARY BETWEEN VERSAILES AND GOOD FORTUIN TO THE LEFT BANK DEMERARA RIVER, THENCE NORTH TO THE POINT OF COMMENCEMENT.
2 ND CONSTITUENCY:	NORTHERN GOED FORTUIN
DIVISION/SUB DIVISION:	332242 A
DESCRIPTION OF CONSTITUENCY:	THIS CONSTITUENCY EXTENDS FROM THE MEAN LOW WATER MARK ON THE LEFT BANK DEMERARA RIVER, THENCE WEST ALONG THE COMMON BOUNDARY BETWEEN GOED FORTUIN AND VERSAILES TO THE MIDDLE DRAIN THAT DIVIDES THE BACK LOTS FROM THE FRONT LOTS BETWEEN CLARKS DAM AND A-LINE DAM, THENCE SOUTH TO THE CENTER LINE OF CLARKS DAM, THENCE EAST ALONG THE CENTER LINE OF CLARKS DAM TO THE LEFT BANK DEMERARA RIVER, THENCE NORTH TO THE POINT OF COMMENCEMENT.

3RD CONSTITUENCY: SOUTHERN GOED FORTUIN
 DIVISION/SUB DIVISION: 332242 B, 332243
 DESCRIPTION OF CONSTITUENCY: THIS CONSTITUENCY EXTENDS FROM THE MEAN LOW WATER MARK ON THE LEFT BANK DEMERARA RIVER, THENCE WEST ALONG CLARKS DAM TO THE MIDDLE DRAIN THAT DIVIDES THE FRONT LOTS FROM THE BACK LOTS BETWEEN CLARKS DAM AND MONIZE DAM ALONG THE SOUTHERN SIDE OF MONIZE DAM TO THE COMMON BOUNDARY BETWEEN MEER ZORGEN AND LA PARAFATE HARMONIE, THENCE SOUTH ALONG THE COMMON BOUNDARY BETWEEN MEER ZORGEN AND LA PARAFATE HARMONIE TO THE COMMON BOUNDARY BETWEEN MEER ZORGEN AND LA GRANGE, THENCE EAST TO THE MEAN LOW WATER MARK OF THE LEFT BANK DEMERARA RIVER, THENCE NORTH TO THE POINT OF COMMENCEMENT.

4TH CONSTITUENCY: GOED FORTUIN NEW AND OLD HOUSING SCHEME (NORTH OF TEMPLE STREET)
 DIVISION/SUB DIVISION: 332242 D, 332242 F (PART OF)
 DESCRIPTION OF CONSTITUENCY: THIS CONSTITUENCY EXTENDS FROM THE CENTER LINE OF TEMPLE STREET, THENCE SOUTH ALONG THE EASTERN DRAINAGE TRENCH TO CENTER LINE OF CHURCH STREET, THENCE EAST ALONG THE CENTER LINE OF CHURCH STREET TO THE MIDDLE DRAIN WEST OF THE COMMUNITY CENTER, THENCE NORTH TO THE CENTER LINE OF TEMPLE STREET, THENCE WEST TO THE POINT OF COMMENCEMENT.

5TH CONSTITUENCY: GOED FORTUIN OLD HOUSING SCHEME (SOUTH OF TEMPLE STREET)

DIVISION/SUB DIVISION:	332242 E & F (PART OF)
DESCRIPTION OF CONSTITUENCY:	THIS CONSTITUENCY EXTENDS FROM THE CENTER LINE OF A-LINE DAM, THENCE SOUTH ALONG THE EASTERN DRAINAGE TRENCH TO THE CENTER LINE OF TEMPLE STREET, THENCE EAST TO THE MIDDLE DRAIN THAT DIVIDES THE FRONT LOTS FROM THE BACK LOTS, THENCE NORTH TO THE TH CENTER LINE OF A-LINE DAM, THENCE WEST TO THE POINT OF COMMENCEMENT.

6 TH CONSTITUENCY:	GOED FORTUIN SQUATTING AREA
DIVISION/SUB DIVISION:	332242 C
DESCRIPTION OF CONSTITUENCY:	THIS CONSTITUENCY EXTENDS FROM THE CENTER LINE OF CHURCH STREET, THENCE SOUTH ALONG THE EASTERN DRAINAGE TRENCH TO THE CENTER LINE OF MONIZE DAM, THENCE EAST ALONG MONIZE DAM TO THE MAIN DRAIN THAT DIVIDES THE NEW HOUSING SCHEME FROM THE SQUATTING AREA, THENCE NORTH TO THE CENTER LINE OF CHURCH STREET, THENCE WEST TO THE POINT OF COMMENCEMENT.

7 TH CONSTITUENCY:	LA PARAFATE HARMONIE AND WESTMINSTER
DIVISION/SUB DIVISION:	332122A (PART OF)
DESCRIPTION OF CONSTITUENCY:	THIS CONSTITUENCY EXTENDS FROM A-LINE CANAL, THENCE SOUTH ALONG THE COMMON BOUNDARY BETWEEN WESTMINSTER AND ONDERNEEMING TO THE CENTER LINE OF THE CANAL NO. 1 MAIN ROAD, THENCE EAST TO THE COMMON BOUNDARY BETWEEN LA PARAFATE HARMONIE AND GOED FORTUIN, SCHOONARD, MEER ZORGEN AND LA GRANGE, THENCE NORTH TO A-LINE CANAL, THENCE WEST TO THE POINT OF COMMENCEMENT.

8TH CONSTITUENCY:

DIVISION/SUB DIVISION:

DESCRIPTION OF CONSTITUENCY:

ONDERNEEMING, RECHT DOOR ZEE AND LUST TOT RUST
332122A (PART OF)

THIS CONSTITUENCY EXTENDS FROM A-LINE CANAL,
THENCE SOUTH ALONG THE COMMON BOUNDARY
BETWEEN LUST TO RUST AND JAVA TO THE CENTER
LINE OF THE CANAL NO. 1 PUBLIC ROAD, THENCE EAST
TO THE COMMON BOUNDARY BETWEEN WESTMINSTER
AND ONDERNEEMING, THENCE NORTH TO A-LINE
CANAL, THENCE WEST TO THE POINT OF
COMMENCEMENT.



LOCAL AUTHORITY AREA	LA GRANGE / NISMES
NO. OF CONSTITUENCIES:	9
1 ST CONSTITUENCY:	PALMER STREET TO INDEPENDENCE STREET (NORTHERN HALF)
DIVISION/SUB DIVISION:	332131 A
DESCRIPTION OF CONSTITUENCY:	THIS CONSTITUENCY EXTENDS FROM THE INTERSECTION OF PALMER STREET AND THE PUBLIC ROAD AT ITS NORTHERN EXTREMITY, THENCE WEST ALONG PALMER STREET TO THE CENTER LINE OF DAM THENCE SOUTH ALONG THE DAM TO SHAHADEO SHOP, THENCE EAST ALONG INDEPENDENCE STREET TO THE CENTER LINE OF THE PUBLIC ROAD, THENCE NORTH TO THE POINT OF COMMENCEMENT.
2 ND CONSTITUENCY:	PALMER STREET TO INDEPENDENCE STREET (SOUTHERN HALF)
DIVISION/SUB DIVISION:	332131 B
DESCRIPTION OF CONSTITUENCY:	THIS CONSTITUENCY EXTENDS FROM THE INTERSECTION OF PALMER STREET AND DAM THENCE WEST ALONG PALMER STREET TO THE COMMON BOUNDARY BETWEEN LA GRANGE AND LA PARFAITE HARMONY THENCE SOUTH TO INDEPENDENCE STREET, THENCE EAST TO SHAHADEO SHOP, THENCE NORTH TO THE POINT OF COMMENCEMENT.
3 RD CONSTITUENCY:	SOUTHERN INDEPENDENCE STREET TO NORTHERN DOCTOR DAM- PUBLIC ROAD TO BACK TRENCH
DIVISION/SUB DIVISION:	332131 C
DESCRIPTION OF CONSTITUENCY:	THIS CONSTITUENCY EXTENDS FROM THE INTERSECTION OF INDEPENDENCE STREET AND

THE PUBLIC ROAD, THENCE WEST ALONG
INDEPENDENCE STREET TO SHAHADEO SHOP, THENCE
FURTHER WEST TO THE COMMON BOUNDARY BETWEEN
LA GRANGE AND LA PARAFATE HARMONY, THENCE
SOUTH ALONG THE COMMON BOUNDARY TO THE
CENTER LINE OF DOCTOR DAM STREET, THENCE EAST
TO THE CENTERLINE OF THE PUBLIC ROAD TO THE
POINT
OF COMMENCEMENT.

4TH CONSTITUENCY:

DIVISION/SUB DIVISION:

SOUTHERN DOCTOR DAM TO UNITY STREET
332131 D

DESCRIPTION OF CONSTITUENCY:

THIS COSTITUENCY EXTENDS FROM THE INTERSECTION
OF DOCTOR DAM AND THE PUBLIC ROAD, THENCE
WEST ALONG DOCTOR DAM TO THE COMMON
BOUNDARY BETWEEN LA GRANGE AND LA PARAFATE
HARMONIE, THENCE SOUTH ALONG THE COMMON
BOUNDARY TO THE CENTER LINE OF UNITY STREET,
THENCE EAST ALONG UNITY STREET TO THE CENTER
LINE OF THE PUBLIC, THENCE NORTH ALONG THE
PUBLIC ROAD TO THE POINT OF COMMENCEMENT.

5TH CONSTITUENCY:

DIVISION/SUB DIVISION:

SOUTH EAST LA GRANGE
332131 E

DESCRIPTION OF CONSTITUENCY:

THIS COSTITUENCY EXTENDS FROM THE
INTERSECTION OF FACTORY DAM AND THE PUBLIC
ROAD, THENCE SOUTH ALONG THE PUBLIC ROAD TO
THE CENTER LINE OF CENTER ROAD THENCE EAST TO
THE MEAN LOW WATER MARK, THEN NORTH ALONG
THE MEAN LOW WATER MARK ALONG THE DEMERARA
RIVER TO THE POINT OF COMMENCEMENT.

6TH CONSTITUENCY: NORTH EAST LA GRANGE
DIVISION/SUB DIVISION: 332131 F
DESCRIPTION OF CONSTITUENCY: THIS COSTITUENCY EXTENDS FROM THE CENTER LINE OF OLD ROAD THENCE,SOUTH ALONG THE PUBLIC ROAD, THENCE EAST ALONG FACTORY DAM TO THE MEAN LOW WATER MARK, THENCE NORTH ALONG THE MEAN LOW WATER MARK ALONG THE DEMERARA RIVER TO THE POINT OF COMMENCEMENT.

7TH CONSTITUENCY: NORTHERN AND EASTERN BAGOTVILLE
DIVISION/SUB DIVISION: 332132 A & C
DESCRIPTION OF CONSTITUENCY: THIS CONSTITUENCY EXTENDS FROM THE CENTER LINE OF BAGOTSVILLE PUBLIC ROAD AND CANAL #1 ROAD, THENCE SOUTH ALONG THE BAGOTSVILLE PUBLIC ROAD TO THE CENTER LINE OF DAVID ROSE STREET, THENCE WEST ALONG DAVID ROSE STREET TO THE COMMON BOUNDARY BETWEEN INNER BAGOTVILLE AND LA HEUREUSE, THENCE SOUTH TO THE CENTER LINE OF NISMES OLD ROAD, THENCE EAST TO THE CENTERLINE OF THE PUBLIC ROAD, THENCE FURTHER EAST ALONG THE COMMON BOUNDARY BETWEEN BAGOTSVILLE AND NISMES TO THE DEMERARA RIVER, THENCE NORTH ALONG THE DEMERARA RIVER TO THE CENTERLINE OF CENTER ROAD, THENCE WEST TO THE POINT OF COMMENCEMENT.

8TH CONSTITUENCY: WESTERN BAGOTVILLE
DIVISION/SUB DIVISION: 332132 B
DESCRIPTION OF CONSTITUENCY: THIS CONSTITUENCY EXTENDS FROM THE CENTER LINE OF THE CANAL #1 MAIN ROAD AND THE PUBLIC ROAD, THENCE WEST ALONG THE CANAL #1 ROAD TO THE COMMON BOUNDARY BETWEEN BAGOTVILLE AND LA HEUREUSE ADVENTURE, THENCE SOUTH TO THE CENTER LINE OF DAVID ROSE STREET, THENCE EAST TO THE CENTERLINE OF THE PUBLIC ROAD, THENCE NORTH TO THE POINT OF COMMENCEMENT.

9TH CONSTITUENCY: NISMES
DIVISION/SUB DIVISION: 332133
DESCRIPTION OF CONSTITUENCY: THIS CONSTITUENCY EXTENDS FROM LEFT BANK DEMERARA RIVER AT IT EASTERN EXTREMITY AND THE COMMON BOUNDARY BETWEEN NISMES AND BAGOTVILLE, THENCE WEST TO THE COMMON BOUNDARY BETWEEN NISMES AND LA HEUREUSE, THENCE SOUTH TO THE COMMON BOUNDARY BETWEEN NISMES AND TOEVLUGT, THENCE EAST TO THE DEMERARA RIVER, THENCE NORTH ALONG THE DEMERARA RIVER TO THE POINT OF COMMENCEMENT.



LOCAL AUTHORITY AREA	CANALS POLDER
NO. OF CONSTITUENCIES:	9
1 ST CONSTITUENCY:	VRIES – EN – VRIENDSCHAP - SOESDYKE
DIVISION/SUB DIVISION:	332121 A&B
DESCRIPTION OF CONSTITUENCY:	THIS CONSTITUENCY EXTENDS FROM THE CENTERLINE OF THE BOERASARIE CANAL AND THE CONSERVANCY DAM AT ITS NORTHERN EXTREMITY, THENCE SOUTH ALONG THE CONSERVANCY DAM TO THE CENTERLINE OF CANAL #1 ROAD, THENCE EAST TO THE COMMON BOUNDARY BETWEEN VRIES-EN-VRINSCHAP AND TWO BROTHERS, THENCE NORTH TO THE CENTERLINE OF BOERASARIE CANAL, THENCE WEST ALONG TH BOERASARIE CANAL TO THE POINT OF COMMENCEMENT.
2 ND CONSTITUENCY:	JAVA - TWO BROTHERS
DIVISION/SUB DIVISION:	332122 B
DESCRIPTION OF CONSTITUENCY:	THIS CONSTITUENCY EXTENDS FROM THE CENTERLINE OF THE BOERASARIE CANAL AND THE COMMON BOUNDARY BETWEEN TWO BROTHERS AND VRIES-EN-VRIENDSCHAP AT ITS NORTHERN EXTREMITY, THENCE SOUTH ALONG THE COMMON BOUNDARY BETWEEN TWO BROTHERS AND VRIES- EN-VRIENDSCHAP TO THE CENTERLINE OF THE CANAL #1 ROAD, THENCE EAST TO THE COMMON BOUNDARY BETWEEN LUST TOT RUST AND JAVA, THENCE NORTH TO THE CENTERLINE OF THE BOERASARIE CANAL, THENCE WEST ALONG THE BOERASARIE CANAL TO THE POINT OF COMMENCEMENT.

<p>3RD CONSTITUENCY:</p> <p>DIVISION/SUB DIVISION:</p> <p>DESCRIPTION OF CONSTITUENCY:</p>	<p>JACOBA CONSTANTIA - CONSERVANCY</p> <p>332123 A & B</p> <p>THIS CONSTITUENCY EXTENDS FROM THE CENTERLINE OF THE CANAL #1 ROAD AND THE CONSERVANCY DAM, THENCE SOUTH ALONG THE CONSERVANCY DAM TO THE CENTERLINE OF THE B-LINE CANAL, THENCE EAST ALONG THE B-LINE CANAL TO THE COMMON BOUNDARY BETWEEN JACOBA CONSTANTIA AND MES DELICES, THENCE NORTH ALONG THE COMMON BOUNDARY BETWEEN JACOBA CONSTANTIA AND MES DELICES TO THE CENTERLINE OF THE CANAL #1 ROAD, THENCE WEST ALONG THE CANAL #1 ROAD TO THE POINT OF COMMENCEMENT.</p>
<p>4TH CONSTITUENCY:</p> <p>DIVISION/SUB DIVISION:</p> <p>DESCRIPTION OF CONSTITUENCY:</p>	<p>LA HUEREUSE ADVENTURE - MES DELICES</p> <p>332127 A & B</p> <p>THIS CONSTITUENCY EXTENDS FROM THE CENTERLINE OF CANAL #1 ROAD AND THE COMMON BOUNDARY BETWEEN JACOBA CONSTANTIA AND MES DELICES, THENCE SOUTH ALONG THE COMMON BOUNDARY BETWEEN JACOBA CONSTANTIA AND MES DELICES TO THE CENTERLINE OF THE B-LINE CANAL, THENCE EAST ALONG THE B-LINE CANAL TO THE COMMON BOUNDARY BETWEEN LA HUEREUSE ADVENTURE AND INNER BAGOTSVILLE AND NISMES, THENCE NORTH ALONG THE COMMON BOUNDARY BETWEEN LA HUEREUSE ADVENTURE AND INNER BAGOTSVILLE AND NISMES TO THE CENTERLINE OF THE CANAL #1 ROAD, THENCE WEST ALONG THE CANAL #1 ROAD TO THE POINT OF COMMENCEMENT.</p>

5 TH CONSTITUENCY:	PRIVATE LANDS (CANAL NO.2) LEFT BANK
DIVISION/SUB DIVISION:	332124 A&B
DESCRIPTION OF CONSTITUENCY:	THIS CONSTITUENCY EXTENDS FROM THE CENTERLINE OF THE CONSERVANCY DAM AND THE B-LINE CANAL AT ITS NORTHERN EXTREMITY, THENCE SOUTH TO THE CENTERLINE OF THE CANAL #2 ROAD, THENCE EAST ALONG THE CANAL #2 ROAD TO THE COMMON BOUNDARY BETWEEN NORTH SECTION AND NEW ANNLEGT, THENCE NORTH ALONG THE COMMON BOUNDARY BETWEEN NORTH SECTION AND NEW ANNLEGT TO THE CENTERLINE OF THE B-LINE CANAL, THENCE WEST ALONG THE B-LINE CANAL TO THE POINT OF COMMENCEMENT.

6 TH CONSTITUENCY:	CAMERON DAM TO KOOMS DAM, OLD MAN DAM TO CLAY BRICK ROAD
DIVISION/SUB DIVISION:	332125 A, B & D (PART OF)
DESCRIPTION OF CONSTITUENCY:	THIS CONSTITUENCY EXTENDS FROM THE CENTERLINE OF THE B-LINE CANAL AND OLD MAN DAM, THENCE SOUTH ALONG OLD MAN DAM TO THE CENTERLINE OF THE CANAL #2 ROAD, THENCE FURTHER SOUTH ALONG THE COMMON BOUNDARY BETWEEN ROSETTA AND ENDEAVOUR (OLD MAN DAM) TO THE SOUTHERN BOUNDARY OF MON DESIR TO ENDEAVOUR, THENCE EAST TO THE CENTERLINE OF TRENCH SEPARATING CLAYBRICK ROAD AND BELLE WEST HOUSING SCHEME, THENCE NORTH ALONG THE TRENCH TO THE CENTERLINE OF CANAL #2 PUBLIC ROAD, THENCE EAST ALONG THE CANAL #2 PUBLIC ROAD TO THE COMMON BOUNDARY BETWEEN MIDDLESEX AND

THE WESTERN BOUNDARY OF TOEVLUGT AND LA RETRAITE, THENCE NORTH ALONG THE COMMON BOUNDARY TO THE B-LINE CANAL, THENCE WEST ALONG THE B-LINE CANAL TO THE POINT OF COMMENCEMENT.

7TH CONSTITUENCY:

BELLE WEST HOUSING SCHEME

DIVISION/SUB DIVISION:

332125, D (PART OF)

DESCRIPTION OF CONSTITUENCY:

THIS CONSTITUENCY EXTENDS FROM THE CENTERLINE OF THE CANAL #2 ROAD AND THE TRENCH SEPERATING CLAYBRICK ROAD AND BELLEWEST HOUSING SCHEME, THENCE SOUTH ALONG THE TRENCH TO THE SOUTHERN BOUNDARY OF MON DESIR AND ENDEAVOUR AND THE COMMONS, THENCE EAST ALONG THE SOUTHERN BOUNDARY TO THE OMMON BOUNDARY BETWEEN BELLE WEST HOUSING SCHEME AND THE SUGAR LANDS, THENCE NORTH ALONG THE COMMON BOUNDARY TO THE CENTER LINE OF THE CANAL #2 ROAD, THENCE WEST ALONG THE CANAL #2 ROAD TO THE POINT OF COMMENCEMENT.

8TH CONSTITUENCY:

NEW ANNLEGT, ROSETTA AND DE BUFF

DIVISION/SUB DIVISION:

332125 C & E

DESCRIPTION OF CONSTITUENCY:

THIS CONSTITUENCY EXTENDS FROM THE CENTERLINE OF THE B-LINE CANALAND COMMON BOUNDARY BETWEEN NORTH SECTION AND NEW ANNLEGT, THENCE SOUTH ALONG THE COMMON BOUNDARY TO THE CENTERLINE OF CANAL #2 PUBLIC ROAD, THENCE EAST ALONG THE PUBLIC ROAD TO THE COMMON BOUNDARY BETWEEN SOUTH SECTION AND DE BUFF, THENCE SOUTH

ALONG THE COMMON BOUNDARY TO THE C-LINE CANAL, THENCE EAST ALONG THE C-LINE CANAL TO THE COMMON BOUNDARY BETWEEN ROSETTA AND ENDEAVOUR, THENCE NORTH ALONG THE COMMON BOUNDARY TO CENTERLINE OF THE CANAL #2 PUBLIC ROAD, THENCE FURTHER NORTH ALONG THE COMMON BOUNDARY BETWEEN NEW ANNLEGT AND ALLIANCE TO THE CENTERLINE OF THE B-LINE CANAL, THENCE WEST ALONG THE B- LINE CANAL TO THE POINT OF COMMENCEMENT.

9TH CONSTITUENCY:

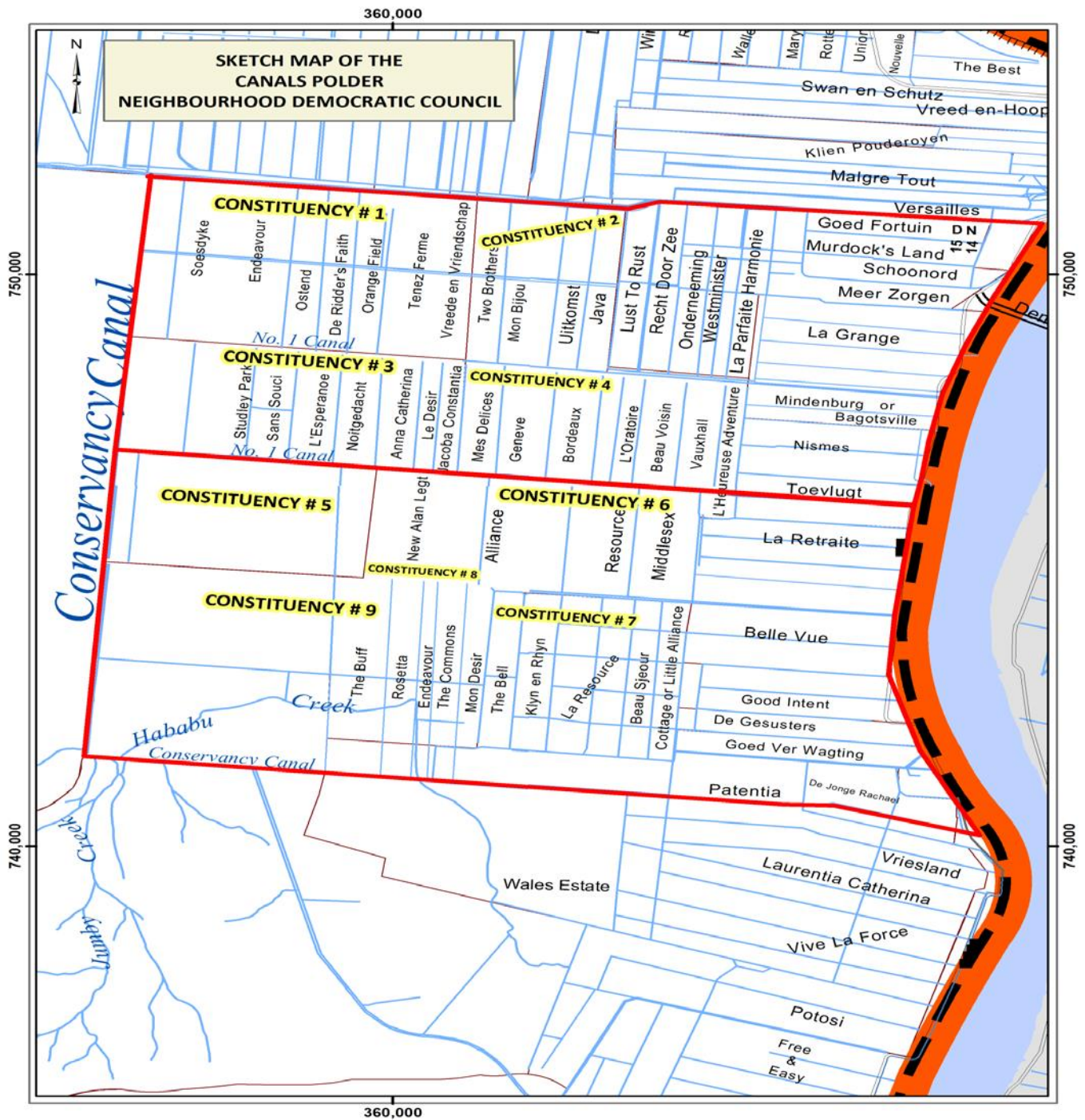
RIGHT BANK - NO.2 CANAL HEAD

DIVISION/SUB DIVISION:

332126 A & B

DESCRIPTION OF CONSTITUENCY:

THIS CONSTITUENCY EXTENDS FROM THE CENTERLINE OF THE CANAL #2 PUBLIC ROAD AND THE CONSERVANCY DAM, THENCE SOUTH ALONG THE CONSERVANCY TO THE C-LINE CANAL, THENCE EAST ALONG THE C-LINE CANAL TO THE COMMON BOUNDARY BETWEEN SOUTH SECTION AND DE BUFF, THENCE NORTH ALONG THE COMMON BOUNDARY TO THE CENTERLINE OF CANAL #2 PUBLIC ROAD, THENCE WEST ALONG THE CANAL #2 PUBLIC ROAD TO THE POINT OF COMMENCEMENT.



LOCAL AUTHORITY AREA	TOEVLUGT / PATENTIA
NO. OF CONSTITUENCIES:	9
1 ST CONSTITUENCY:	TOEVLUGT - LA RETRAITE
DIVISION/SUB DIVISION:	332141, 332142 A & B
DESCRIPTION OF CONSTITUENCY:	THIS CONSTITUENCY EXTENDS FROM THE COMMON BOUNDARY BETWEEN NISMES AND TOEVLUGT AND THE LEFT BANK DEMERARA RIVER, THENCE WEST ALONG THE COMMON BOUNDARY TO THE COMMON BOUNDARY TOEVLUGT AND MIDDLESEX AND LA RETRAITE AND MIDDLESEX AT ITS WESTERN EXTREMITY, THENCE WEST TO THE CANAL DRAINAGE TRENCH AT ITS SOUTHERN EXTREMITY, THENCE EAST ALONG THE CANAL DRAINAGE TRENCH TO THE CENTERLINE OF THE PUBLIC ROAD, THENCE SOUTH TO THE DRAINAGE CANAL SEPERATING LA RETRAITE AND BELLE VUE, THENCE EAST ALONG THE DRAINAGE CANAL TO THE DEMERARA RIVER, THENCE NORTH ALONG THE DEMERARA RIVER TO THE POINT OF COMMENCEMENT.
2 ND CONSTITUENCY:	NORTH OF PHYLLIS OUTAR STREET TO INNER STANLEYTOWN
DIVISION/SUB DIVISION:	332142 C & 332143
DESCRIPTION OF CONSTITUENCY:	THIS CONSTITUENCY EXTENDS FROM THE CENTERLINE OF THE PUBLIC ROAD AND CHURCH STREET, THENCE WEST ALONG CHURCH STREET TO THE COMMON BOUNDARY BETWEEN LA RETRAITE, THENCE SOUTH ALONG THE COMMON BOUNDARY TO THE COMMON BOUNDARY BETWEEN LA RETRAITE AND BELLE VUE SUGAR LANDS, THENCE EAST ALONG THE COMMON BOUNDARY TO THE CENTERLINE OF THE PUBLIC

ROAD, THENCE NORTH ALONG THE PUBLIC ROAD
TO THE POINT OF COMMENCEMENT.

3RD CONSTITUENCY:

BELLE VUE - EASTERN GOOD INTENT

DIVISION/SUB DIVISION:

332144 A & C

DESCRIPTION OF CONSTITUENCY:

THIS CONSTITUENCY EXTENDS FROM THE CANAL
#2DRAINAGE TRENCH AND THE DEMERARA RIVER,
THENCE WEST ALONG THE DRAINAGE TRENCH TO THE
CENTERLINE OF THE PUBLIC ROAD, THENCE FURTHER
WEST TO THE COMMON BOUNDARY BETWEEN BELLE
VUE AND LITTLE ALLIANCE AND GOOD INTENT AND
LITTLE ALLIANCE, THENCE SOUTH ALONG THE
COMMON BOUNDARY TO THE CENTER LINE OF
NOWRAN STREET, THENCE EAST ALONG NOWRAN
STREET TO THE CENTERLINE OF PUBLIC ROAD, THENCE
NORTH ALONG THE PUBLIC ROAD TO THE COMMON
BOUNDARY BETWEEN BELLE VUE AND GOOD INTENT,
THENCE EAST ALONG THE COMMON BOUNDARY TO
THE DEMERARA RIVER, THENCE NORTH ALONG THE
DEMERARA RIVER TO THE POINT OF COMMENCEMENT.

4TH CONSTITUENCY:

SOUTHERN GOOD INTENT

DIVISION/SUB DIVISION:

332144 B

DESCRIPTION OF CONSTITUENCY:

THIS CONSTITUENCY EXTENDS FROM THE COMMON
BOUNDARY BETWEEN BELLE VUE AND GOOD
INTENT AND THE DEMERARA RIVER, THENCE WEST
ALONG THE COMMON BOUNDARY TO THE
CENTERLINE OF THE PUBLIC ROAD, THENCE SOUTH
ALONG THE PUBLIC ROAD TO THE COMMON
BOUNDARY BETWEEN GOOD INTENT AND DE
GESUSTERS (SISTERS VILLAGE), THENCE EAST
ALONG THE COMMON BOUNDARY TO THE
DEMERARA RIVER, THENCE NORTH ALONG THE

DEMERARA RIVER TO THE POINT OF
COMMENCEMENT.

5TH CONSTITUENCY: NORTH EAST DE GESUSTERS (SISTERS VILLAGE)
DIVISION/SUB DIVISION: 332145 A & B
DESCRIPTION OF CONSTITUENCY: THIS CONSTITUENCY EXTENDS FROM THE
CENTERLINE OF NOWRAN DAM AND THE PUBLIC
ROAD, THENCE WEST ALONG NOWRAN DAM TO THE
CENTERLINE OF THE DRAINAGE TRENCH, THENCE
SOUTH ALONG THE DRAINAGE TRENCH TO THE
CENTERLINE OF LONG POND STREET, THENCE EAST
ALONG LONG POND STREET TO CENTERLINE OF THE
PUBLIC ROAD, THENCE SOUTH THE COMMON
BOUNDARY TO THE COMMON BOUNDARY
BETWEEN DE GESUSTERS (SISTERS VILLAGE),
THENCE EAST ALONG THE COMMON BOUNDARY TO
THE DEMERARA RIVER, THENCE NORTH ALONG
THE MEAN LOW WATER MARK TO THE COMMON
BOUNDARY BETWEEN GOOD INTENT AND DDE
GESUSTERS (SISTERS VILLAGE), THENCE WEST
ALONG THE COMMON BOUNDARY TO THE POIN OF
COMMENCEMENT.

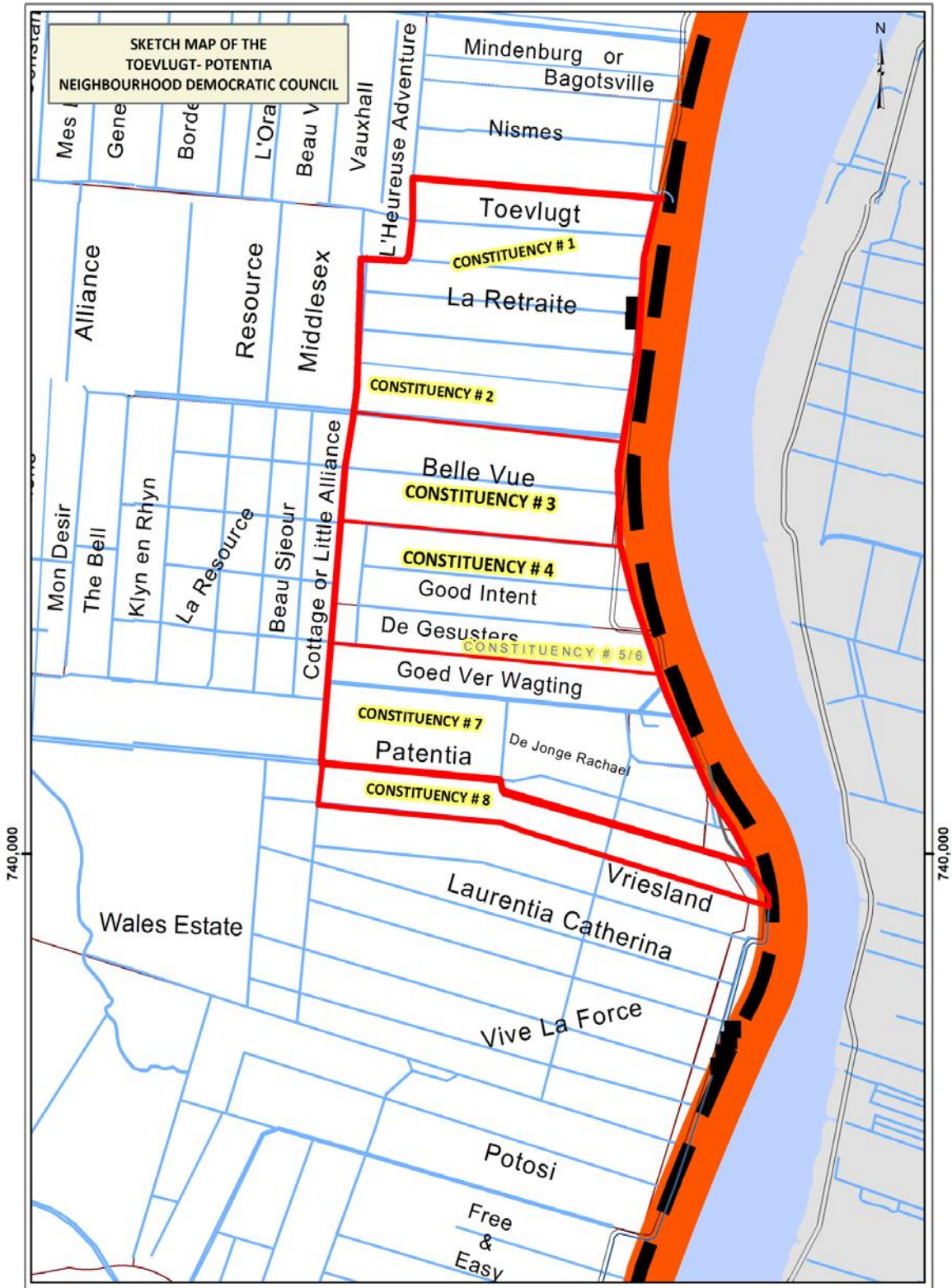
6TH CONSTITUENCY: SOUTHERN DE GESUSTERS (SISTERS VILLAGE)
DIVISION/SUB DIVISION: 332145 C & D
DESCRIPTION OF CONSTITUENCY: THIS CONSTITUENCY EXTENDS FROM THE
CENTERLINE OF WEST DEMERARA PUBLIC ROAD AND
LONG POND STREET, THENCE WEST ALONG LONG
POND STREET TO THE DRAINAGE CANAL, THENCE
SOUTH ALONG THE DRAINAGE CANAL TO THE SIDLINE
DAM, THENCE EAST ALONG THE SIDELINE DAM TO
THE PUBLIC ROAD THENCE NORTH ALONG THE PUBLIC
ROAD TO THE POINT OF COMMENCEMENT.

7TH CONSTITUENCY: GOEDVERWAGTING (DE JONGE RACHEL) PATENTIA
 DIVISION/SUB DIVISION: 332146, 332147 A & E
 DESCRIPTION OF CONSTITUENCY: THIS CONSTITUENCY EXTENDS FROM THE LEFT BANK DEMERARA RIVER, THENCE WEST ALONG THE CENTER LINE OF SCHOOL STREET WALES ALONG ITS EASTERN PROLONGATION TO THE CENTER LINE OF SCHOOL STREET PATENTIA, THENCE SOUTH TO THE COMMON BOUNDARY BETWEEN PATENTIA AND VRIESLAND, THENCE EAST TO THE DEMERARA RIVER, THENCE NORTH TO THE POINT OF COMMENCEMENT.

8TH CONSTITUENCY: PATENTIA HOUSING SCHEME
 DIVISION/SUB DIVISION: 332147 B & C
 DESCRIPTION OF CONSTITUENCY: THIS CONSTITUENCY EXTENDS FROM TH CENTER LINE OF SCHOOL STREET, THENCE WEST ALONG THE COMMON BOUNDARY BETWEEN PATENTIA AND DE JONGE RACHEL TO THE DRAINAGE TRENCH, THENCE SOUTH ALONG THE DRAINAGE TRENCH TO THE TRENCH OF AREA “L”, THENCE EAST TO THE CENTER LINE OF SCHOOL STREET, THENCE NORTH TO THE POINT OF COMMENCEMENT.

9TH CONSTITUENCY: AREA ‘L’ (PATENTIA SQUATTING AREA)
 DIVISION/SUB DIVISION: 332147 D, 332148, 332149
 DESCRIPTION OF CONSTITUENCY: THIS CONSTITUENCY EXTENDS FROM THE LEFT BANK DEMERARA RIVER, THENCE WEST ALONG THE CENTER LINE OF SCHOOL STREET TO THE EASTERN END OF THE PUBLIC ROAD, THENCE SOUTH TO THE CENTRAL LINE OF LAST EAST TO WEST STREET PATENTIA, THENCE WEST TO THE WESTERN EXTRIMITY OF FIELD “A”, THENCE NORTH TO THE COMMON BOUNDARY BETWEEN SISTERS VILLAGE AND LITTLE ALLIANCE, WEST TO THE ESATERN BOUNDARY OF BELL AND MON

DESIR, THENCE SOUTH TO THE COMMON
BOUNDARY BETWEEN PATENTIA AND VREISLAND,
THENCE EAST TO THE LEFT BANK DEMERARA
RIVER, THENCE NORTH ALONG THE LEFT BANK
DEMERARA RIVER TO THE POINT OF
COMMENCEMENT.



DISTRICT NO.
4

**(DEMERARA /
MAHAICA)**

REGISTRATION AREA: ROME / MOBLISSA
LOCAL AUTHORITY AREA: SOESDYKE / HUIS T'
COVERDEN NO. OF CONSTITUENCIES: 9
1ST CONSTITUENCY: FERNANDES ROAD (NORTH)
DIVISION/SUB DIVISION: 412121A (PART OF)
DESCRIPTION OF CONSTITUENCY: THIS CONSTITUENCY EXTENDS FROM THE DEN
HEUVEL/ SOESDYKE CANAL (COMMON
BOUNDARY BETWEEN VILLAGES AND THE
MEAN LOW WATER MARK OF DEMERARA
RIVER, THENCE, EASTWARDS ALONG THE DEN
HEUVEL/ SOESDYKE CANAL TO THE EAST
DEMERARA WATER CONSERVANCY CANAL,
THENCE, SOUTHWARD ALONG THE
PROLONGATION OF THE EAST DEMERARA
WATER CONSERVANCY CANAL TO THE CENTER
LINE OF FERNANDES ROAD, THENCE,
WESTWARDS ALONG THE CENTER LINE OF
FERNANDES ROAD TO THE MEAN LOW WATER
MARK OF THE RIGHT BANK OF THE DEMERARA
RIVER ,THENCE , NORTHWARDS ALONG THE
MEAN LOW WATER MARK OF THE RIGHT BANK
OF THE DEMERARA RIVER TO THE DEN HEUVEL/
SOESDYKE CANAL.

2ND CONSTITUENCY: FERNANDES ROAD
(SOUTH) DIVISION/SUB DIVISION 412121A
(PART OF)
DESCRIPTION OF CONSTITUENCY: THIS CONSTITUENCY EXTENDS FROM THE
CENTER LINE OF FERNANDES ROAD AND THE
MEAN LOW WATER MARK OF THE RIGHT BANK

OF THE DEMERARA RIVER THENCE,
 EASTWARDS ALONG THE CENTERLINE OF
 FERNANDES ROAD TO THE PROLONGATION OF
 THE EAST DEMERARA WATER CONSERVANCY
 CANAL, THENCE, SOUTHWARDS ALONG THE
 PROLONGATION OF THE EAST DEMERARA
 WATER CONSERVANCY CANAL TO IDEAL ROAD
 (EASTERN BOUNDARY OF SOESDYKE) TO THE
 LINDEN/SOESDYKE HIGHWAY THENCE,
 WESTWARDS ALONG THE CENTER LINE
 LINDEN/ SOESDYKE HIGHWAY TO THE MEAN
 LOW WATER MARK OF THE RIGHT BANK OF
 THE DEMERARA RIVER, THENCE, NORTHWARDS
 ALONG THE MEAN LOW WATER MARK OF THE
 RIGHT BANK OF THE DEMERARA RIVER TO THE
 CENTER LINE OF FERNANDES ROAD.

3RD CONSTITUENCY:

GURUHU

(NORTH) DIVISION/SUB DIVISION:

412121B

DESCRIPTION OF CONSTITUENCY:

THIS CONSTITUENCY EXTENDS FROM THE
 CENTERLINE OF THE LINDEN/SOESDYKE
 HIGHWAY AND THE MEAN LOW WATER MARK
 OF THE RIGHT BANK OF THE DEMERARA RIVER,
 THENCE, EASTWARDS ALONG THE CENTERLINE
 OF THE LINDEN/SOESDYKE HIGHWAY TO THE
 CENTERLINE OF IDEAL ROAD (EASTERN
 BOUNDARY OF SOESDYKE), THENCE
 SOUTHWARDS ALONG THE CENTER LINE OF
 IDEAL ROAD (EASTERN BOUNDARY OF
 SOESDYKE) TO THE CENTER LINE
 OF A CREEK ALONG THE GURUHU PLOT OF
 LAND(CREEK NORTH OF MADEWINI CREEK) ,
 THENCE , ALONG THE CENTER LINE OF CREEK
 ALONG THE GURUHU PLOT OF LAND (CREEK

NORTH OF MADEWINI CREEK) TO THE MEAN LOW WATER MARK OF THE RIGHT BANK OF THE DEMERARA RIVER ,THENCE, NORTHWARDS ALONG THE MEAN LOW WATER MARK OF THE RIGHT BANK OF THE DEMERARA RIVER TO THE CENTER LINE OF THE PROLONGATION OF THE LINDEN/SOESDYKE HIGHWAY.

4TH CONSTITUENCY:

GRANT SAND ROAD

[NORTH] DIVISION / SUB DIVISION:
(PART OF)

412121C

DESCREPTION OF CONSTITUENCY:

THIS CONSTITUENCY EXTENDS FROM THE CENTERLINE OF THE CREEK ALONG THE GURUHU PLOT OF LAND AND THE MEAN LOW WATER MARK OF THE RIGHT BANK OF THE DEMERARA RIVER , THENCE, EASTWARD ALONG THE CENTERLINE OF THE CREEK ALONG THE GURUHU PLOT OF LAND TO THE CENTERLINE OF IDEAL ROAD (EASTERN BOUNDARY OF SOESDYKE), THENCE, SOUTHWARDS ALONG THE CENTERLINE OF THE IDEAL ROAD (EASTERN BOUNDARY OF SOESDYKE) TO THE CENTERLINE OF GRANT SAND ROAD, THENCE, WESTWARDS ALONG THE CENTERLINE OF THE GRANT SAND ROAD TO MEAN LOW WATER MARK OF THE RIGHT BANK OF THE DEMERARA RIVER, THENCE, NORTHWARDS ALONG THE MEAN LOW WATER MARK OF THE RIGHT BANK OF THE DEMERARA RIVER TO THE CENTERLINE OF THE CREEK ALONG THE GURUHU PLOT OF LAND.

5TH CONSTITUENCY:

GRANT SAND ROAD

(SOUTH) DIVISION/SUB DIVISION:
OF)

412121C (PART

DESCRIPTION OF CONSTITUENCY:

THIS CONSTITUENCY EXTENDS FROM THE CENTERLINE OF THE GRANT SAND ROAD AND MEAN LOW WATER MARK OF THE RIGHT BANK OF THE DEMERARA RIVER, THENCE, EASTWARDS ALONG THE CENTERLINE OF GRANT SAND ROAD TO THE CENTERLINE OF IDEAL ROAD (EASTERN BOUNDARY OF SOESDYKE), THENCE, SOUTHWARDS ALONG THE CENTERLINE OF IDEAL ROAD (EASTERN BOUNDARY OF SOESDYKE) TO THE CENTERLINE OF LATCHMAN SAND ROAD, THENCE WESTWARDS ALONG THE CENTERLINE OF LATCHMAN SAND ROAD TO THE MEAN LOW WATER MARK OF THE RIGHT BANK OF THE DEMERARA RIVER, THENCE, NORTHWARD ALONG THE MEAN LOW WATER MARK OF THE RIGHT BANK OF THE DEMERARA RIVER TO THE CENTERLINE OF GRANT SAND ROAD.

6TH CONSTITUENCY:

CHRIS AVENUE - LACHMAN

SAND ROAD DIVISION/SUB DIVISION:

412121D

DESCRIPTION OF CONSTITUENCY:

THIS CONSTITUENCY EXTENDS FROM THE CENTERLINE OF LATCHMAN SAND ROAD AND THE MEAN LOW WATER MARK OF THE RIGHT BANK OF THE DEMERARA RIVER, THENCE, EASTWARDS ALONG THE CENTERLINE OF LATCHMAN SAND ROAD TO THE CENTERLINE OF IDEAL ROAD (EASTERN BOUNDARY OF SOESDYKE), THENCE, SOUTHWARDS ALONG THE CENTERLINE OF IDEAL ROAD (EASTERN BOUNDARY OF SOESDYKE) TO THE PROLONGATION OF THE CENTERLINE OF BRUCE ROAD (CHRIS AVENUE)

(NORTH OF THE SOESDYKE PRIMARY SCHOOL),
 THENCE, WESTWARDS ALONG THE PROLONGATION
 OF THE CENTERLINE OF BRUCE ROAD (CHRIS
 AVENUE) (NORTH OF THE SOESDYKE PRIMARY
 SCHOOL) TO THE MEAN LOW WATER MARK OF THE
 RIGHT BANK OF THE DEMERARA RIVER, THENCE,
 NORTHWARDS ALONG THE MEAN LOW WATER MARK
 OF THE RIGHT BANK OF THE DEMERARA RIVER TO
 THE CENTERLINE OF LATCHMAN SAND ROAD.

7TH CONSTITUENCY:
 AVENUE DIVISION/SUB DIVISION:
 DESCRIPTION OF CONSTITUENCY

FARM TRACK - CHRIS
 412121E

THIS CONSTITUENCY EXTENDS FROM THE
 PROLONGATION OF THE CENTERLINE OF BRUCE
 ROAD (CHRIS AVENUE) (NORTH OF THE SOESDYKE
 PRIMARY SCHOOL) AND THE MEAN LOW WATER
 OF THE RIGHT BANK OF THE DEMERARA RIVER,
 THENCE, EASTWARDS ALONG THE PROLONGATION
 OF THE CENTERLINE OF BRUCE ROAD (CHRIS
 AVENUE) (NORTH OF SOESDYKE PRIMARY SCHOOL)
 TO THE CENTERLINE OF IDEAL ROAD (EASTERN
 BOUNDARY OF SOESDYKE) , THENCE ALONG THE
 CENTERLINE OF IDEAL ROAD TO THE CENTERLINE
 OF MADEWINI CREEK (COMMON BOUNDARY
 BETWEEN SOESDYKE /TIMEHRI),THENCE ,
 WESTWARDS ALONG THE CENTERLINE OF
 MADEWINI CREEK(COMMON BOUNDARY BETWEEN
 SOESDYKE AND TIMEHRI) TO THE MEAN LOW
 WATER MARK OF THE RIGHT BANK OF THE
 DEMERARA RIVER ,THENCE, NORTHWARDS ALONG
 THE MEAN LOW WATER MARK OF THE RIGHT BANK
 OF THE DEMERARA RIVER TO THE CENTERLINE OF
 BRUCE ROAD.

8TH CONSTITUENCY:
 DIVISION/SUB DIVISION:

HUIS T' COVERDEN
 412122 (PART OF)

DESCRIPTION OF CONSTITUENCY:	THIS CONSTITUENCY EXTENDS FROM THE CALEDONIA/HUIS T' COVERDEN CANAL, AND THE MEAN LOW WATER MARK OF THE RIGHT BANK OF THE DEMERARA RIVER, THENCE EASTWARDS TO THE PROLONGATION OF THE EAST DEMERARA WATER CONSERVANCY CANAL, THENCE , SOUTHWARDS BY THE PROLONGATION OF THE EAST DEMERARA WATER CONSERVANCY CANAL TO INTERSECTON WITH THE CENTERLINE OF THE EAST TO WEST DEN HEUVEL/HUIS 'T COVERDEN CANAL (COMMON BOUNDARY), THENCE , WESTWARDS BY THE CENTERLINE OF DEN HEUVEL/ HUIS T' COVERDEN CANAL TO IT'S INTERSECTION WITH THE MEAN LOW WATER MARK OF THE RIGHT BANK OF THE DEMERARA RIVER , THENCE, NORTHWARDS ALONG THE MEAN LOW WATER MARK OF THE RIGHT BANK OF THE DEMERARA RIVER TO THE CALEDONIA/HUIS T' COVERDEN CANAL.
------------------------------	---

9TH CONSTITUENCY:

DEN HEUVEL

DIVISION/SUB DIVISION:

412122 (PART OF)

DESCRIPTION OF CONSTITUENCY:

THIS CONSTITUENCY EXTENDS ALONG THE CENTERLINE OF THE DEN HEUVEL/ HUIS T' COVERDEN CANAL (COMMON BOUNDARY) AND THE MEAN LOW WATER MARK ON THE RIGHT BANK OF THE DEMERARA RIVER, THENCE EASTWARDS TO THE PROLONGATION OF THE EAST DEMERARA WATER CONSERVANCY CANAL, THENCE, SOUTHWARDS ALONG THE PROLONGATION OF THE EAST DEMERARA WATER CONSERVANCY CANAL TO IT'S INTERSECTION WITH THE CENTERLINE OF DEN HEUVEL/SOESDYKE CANAL (COMMON BOUNDARY), THENCE, WESTWARD ALONG THE DEN HEUVEL/ SOESDYKE CANAL TO IT'S

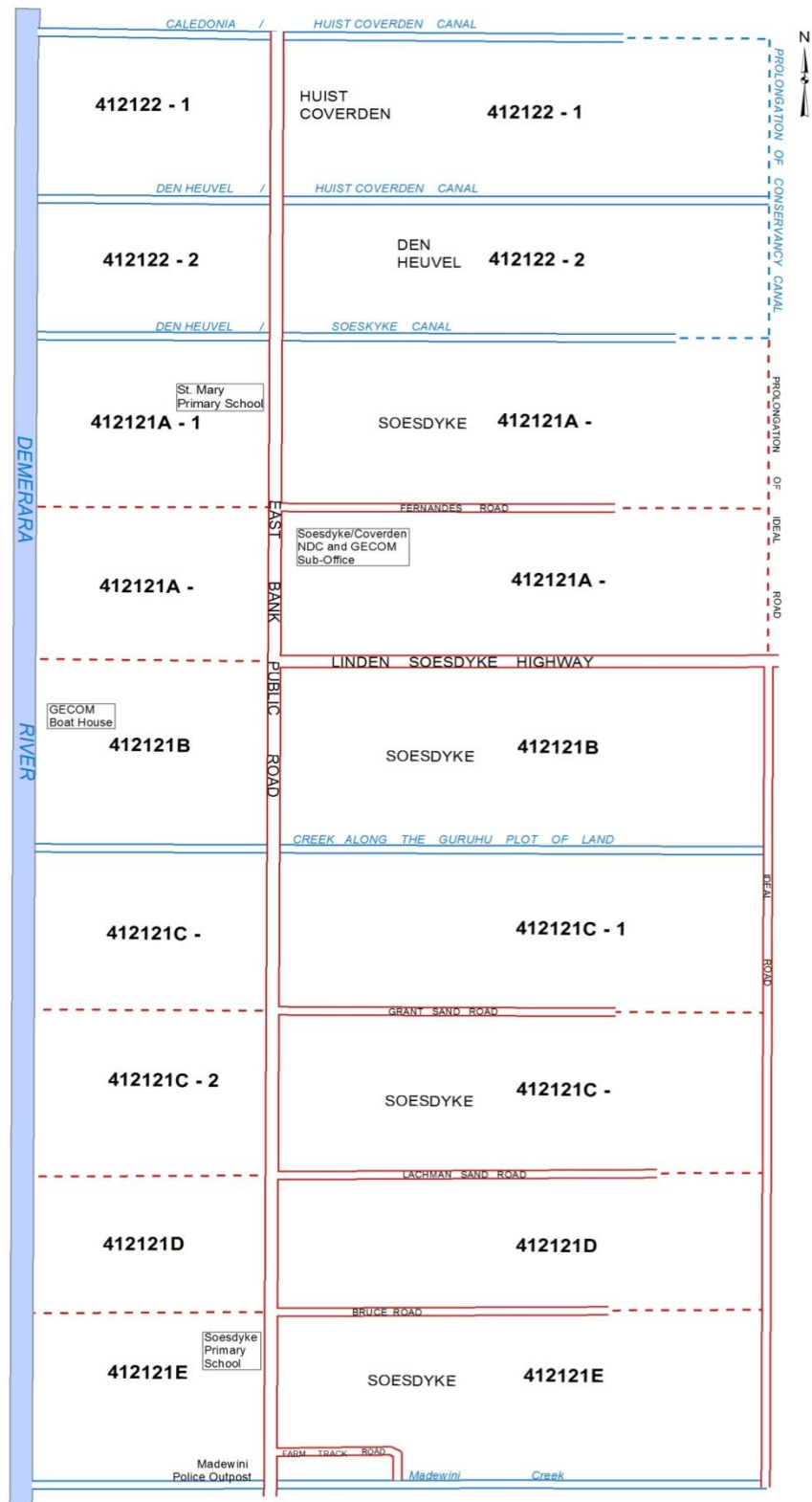
INTERSECTON WITH THE MEAN LOW WATER
MARK ON THE RIGHT BANK OF THE DEMERARA
RIVER, THENCE, NORTHWARDS BY THE MEAN
LOW WATER MARK OF THE RIGHT BANK OF THE
DEMERARA RIVER TO THE CENTERLINE OF THE
DEN HEUVEL/ HUIS T' COVERDEN CANAL.

SOESDYKE / HUIST' COVERDEN

Modifications

1. 412121A - 1st Constituency, East Demerara Conservancy Canal adjusted to 'Prolongation of East Demerara Conservancy Canal'
2. 412121A - 2nd Constituency, East Demerara Conservancy Canal adjusted to 'Prolongation of Ideal Road'
3. 412121B - 3rd Constituency, Centerline of Madewini Creek adjusted 'Centerline of Ideal Road'.
4. 412121E - Southern boundary (Farm Track Road) extended to Madewini Creek

Legend	
Road	
—	Primary
---	Secondary
---	Prolongation
Canal	
—	Primary
---	Secondary
---	Prolongation
	River



LOCAL AUTHORITY AREA:	CALEDONIA / GOOD SUCCESS
NO. OF CONSTITUENCIES:	9
1 ST CONSTITUANCY	LAND OF CANAAN
DIVISION/SUB DIVISION:	412131 (PART OF)
DESCRIPTION OF CONSTITUENCY:	THIS CONSTITUENCY EXTENDS FROM THE RELIEF/LAND OF CANAAN CANAL (COMMON BOUNDARY) AND THE MEAN LOW WATER MARK OF THE RIGHT BANK OF THE DEMERARA RIVER THENCE, EASTWARDS ALONG THE RELIEF/LAND OF CANAAN CANAL TO THE EAST DEMERARA WATER CONSERVANCY, THENCE, SOUTHWARDS ALONG THE EAST DEMERARA WATER CONSERVANCY AND ITS PROLONGATION, TO THE CENTERLINE OF LAND OF CANAAN AND SARAH JOHANNA CANAL, THENCE, WESTWARDS ALONG THE CENTERLINE OF LAND OF CANAAN AND SARAH JOHANNA CANAL TO THE MEAN LOW WATER MARK OF THE RIGHT BANK OF THE DEMERARA RIVER, THENCE, NORTHWARDS ALONG THE MEAN LOW WATER MARK OF THE RIGHT BANK OF THE DEMERARA RIVER TO THE RELIEF/ LAND OF CANAAN CANAL.
2 ND CONSTITUENCY:	SARAH JOHANNA - CALEDONIA
DIVISION/SUB DIVISION:	412131 (PART OF)
DESCRIPTION OF CONSTITUENCY:	THIS CONSTITUENCY EXTENDS FROM THE CENTERLINE OF THE LAND OF CANAAN AND SARAH JOHANNA CANAL AND THE MEAN LOW WATER MARK OF THE RIGHT BANK OF THE DEMERARA RIVER, THENCE, EASTWARDS ALONG THE CENTERLINE OF LAND OF CANAAN/SARAH JOHANNA CANAL TO THE PROLONGATION OF THE EAST DEMERARA WATER COSERVANCY

CANAL, THENCE, SOUTHWARDS ALONG THE PROLONGATION OF THE EAST DEMERARA WATER CONSERVANCY CANAL, TO THE CENTERLINE CALEDONIA AND HUIS T' COVERDEN CANAL, THENCE, WESTWARDS ALONG THE CENTERLINE OF CALEDONIA AND HUIS T' COVERDEN CANAL TO THE MEAN LOW WATER MARK OF THE RIGHT BANK OF THE DEMERARA RIVER, THENCE, NORTHWARDS ALONG THE MEAN LOW WATER MARK OF THE RIGHT BANK OF THE DEMERARA RIVER TO THE CENTERLINE OF SARAH JOHANNA AND LAND OF CANAAN CANAL.

3RD CONSTITUENCY:

RELIEF - BRICKERY

DIVISION/SUB DIVISION:

412132A&B

DESCRIPTION OF CONSTITUENCY:

THIS CONSTITUENCY EXTENDS FROM CENTERLINE OF THE GARDEN OF EDEN /BRICKERY CANAL (COMMON BOUNDARY) AND THE MEAN LOW WATER MARK OF THE RIGHT BANK OF THE DEMERARA RIVER, THENCE, EASTWARDS ALONG THE GARDEN OF EDEN/BRICKERY CANAL TO THE EAST DEMERARA WATER CONSERVANCY, THENCE, SOUTHWARDS ALONG THE EAST DEMERARA WATER CONSERVANCY TO THE CENTERLINE OF THE RELIEF/ LAND OF CANAAN CANAL (COMMON BOUNDARY), THENCE, WESTWARDS ALONG THE RELIEF/LAND OF CANAAN CANAL (COMMON BOUNDARY) TO THE MEAN LOW WATER MARK OF THE RIGHT BANK OF THE DEMERARA RIVER, THENCE NORTHWARDS ALONG THE MEAN LOW WATER MARK OF THE RIGHT BANK OF THE DEMERARA RIVER TO THE GARDEN OF EDEN BRICKERY CANAL.

4 TH CONSTITUENCY:	GARDEN OF EDEN
DIVISION/SUB DIVISION:	412133
DESCRIPTION OF CONSTITUENCY:	THIS CONSTITUENCY EXTENDS FROM THE CENTERLINE OF FRIENDSHIP/ GARDEN OF EDEN CANAL(COMMON BOUNDARY) AND THE MEAN LOW WATER MARK OF THE RIGHT BANK OF THE DEMERARA RIVER ,THENCE, EASTWARDS ALONG THE FRIENDSHIP/ GARDEN OF EDEN CANAL TO THE EAST DEMERARA WATER CONSERVANCY,THENCE, SOUTHWARDS ALONG THE EAST DEMERARA WATER CONSERVANCY TO THE CENTER LINE OF THE GARDEN OF EDEN/BRICKERY CANAL (COMMON BOUNDARY), THENCE, WESTWARDS ALONG THE GARDEN OF EDEN /BRICKERY CANAL TO THE MEAN LOW WATER MARK OF THE RIGHT BANK OF THE DEMERARA RIVER, THENCE NORTHWARDS ALONG THE MEAN LOW WATER MARK OF THE RIGHT BANK OF THE DEMERARA RIVER TO THE CENTERLINE FRIENDSHIP/ GARDEN OF EDEN CANAL.

5 TH CONSTITUENCY:	FRIENDSHIP [NORTH]
DIVISION/SUB DIVISION:	412134A
DESCRIPTION OF CONSTITUENCY:	THIS CONSTITUENCY EXTENDS FROM THE CENTERLINE OF NEW HOPE/FRIENDSHIP CANAL (COMMON BOUNDARY) AND THE MEAN LOW WATER MARK OF THE RIGHT BANK OF THE DEMERARA RIVER, THENCE, EASTWARDS ALONG THE NEW HOPE /FRIENDSHIP CANAL TO THE EAST DEMERARA WATER CONSERVANCY, THENCE, OUTHWARDS ALONG THE EAST DEMERARA WATER CONSERVANCY TO PROLONGATION OF THE CENTERLINE OF FIRST STREET (MAIN ROAD OF THE DAWAKA HOUSING SCHEME), THENCE, WESTWARDS ALONG THE PROLONGATION OF FIRST STREET(THE MAIN ROAD OF THE DAWAKA HOUSING SCHEME) TO THE MEAN LOW

WATER MARK OF THE RIGHT BANK OF THE
DEMERARA RIVER ,THENCE, NORTHWARDS ALONG
THE MEAN LOW WATER MARK OF THE RIGHT BANK
OF THE DEMERARA RIVER TO THE CENTERLINE OF
NEW HOPE /FRIENDSHIP CANAL.

6TH CONSTITUENCY:

FRIENDSHIP [SOUTH]

DIVISION/SUB DIVISION:

412134B

DESCRIPTION OF CONSTITUENCY:

THIS CONSTITUENCY EXTENDS FROM THE
PROLONGATION OF THE FIRST STREET(MAIN ROAD OF
THE DAWAKA HOUSING SCHEME) AND THE MEAN LOW
WATER MARK OF THE RIGHT BANK OF THE DEMERARA
RIVER, THENCE, EASTWARDSA LONG THE
PROLONGATION OF FIRST STREET (MAIN ROAD OF THE
DAWAKA HOUSING SCHEME) TO THE EAST DEMERARA
WATER CONSERVANCY , THENCE, SOUTHWARDS ALONG
THE EAST DEMERARA WATER CONSERVANCY TO THE
CENTERLINE OF GARDEN OF EDEN / FRIENDSHIP CANAL
(COMMON BOUNDARY), THENCE, WESTWARDS ALONG
THE CENTERLINE OF GARDEN OF EDEN/ FRIENDSHIP
CANAL TO THE MEAN LOW WATER MARK OF THE RIGHT
BANK OF THE DEMERARA RIVER, THENCE,
NORTHWARDS ALONG THE MEAN LOW WATER MARK
OF THE RIGHT BANK OF THE DEMERARA RIVER TO THE
CENTERLINE OF THE PROLONGATION OF FIRST STREET
(MAIN ROAD OF THE DAWAKA HOUSING SCHEME).

7TH CONSTITUENCY:

NEW HOPE

DIVISION/SUB DIVISION:

412135

DESCRIPTION OF CONSTITUENCY:

THIS CONSTITUENCY EXTENDS FROM THE CENTER
LINE OF THE NEW HOPE/CRAIG CANAL (COMMON

BOUNDARY BETWEEN NEW HOPE AND CRAIG) AND THE MEAN LOW WATER MARK OF THE RIGHT BANK OF THE DEMERARA RIVER, THENCE, EASTWARDS ALONG THE NEW HOPE / CRAIG CANAL TO THE EAST DEMERARA WATER CONSERVANCY, THENCE, SOUTHWARDS ALONG THE EAST DEMERARA WATER CONSERVANCY TO THE CENTERLINE OF NEW HOPE/FRIENDSHIP CANAL (COMMON BOUNDARY), THENCE, WESTWARD ALONG THE CENTERLINE OF NEW HOPE/ FRIENDSHIP CANAL TO THE MEAN LOW WATER MARK OF THE RIGHT BANK OF THE DEMERARA RIVER, THENCE, NORTHWARDS ALONG THE MEAN LOW WATER MARK OF THE RIGHT BANK OF THE DEMERARA RIVER TO THE CENTERLINE OF NEW HOPE /CRAIG CANAL.

8TH CONSTITUENCY:

GOOD SUCCESS

DIVISION/SUB DIVISION:

412136A-C

DESCRIPTION OF CONSTITUENCY:

THIS CONSTITUENCY EXTENDS FROM THE CENTER LINE OF GOLDEN GROVE/GOOD SUCCESS CANAL (COMMON BOUNDARY) AND THE MEAN LOW WATER MARK OF THE RIGHT BANK OF THE DEMERARA RIVER ,THENCE EASTWARDS ALONG THE CENTERLINE OF GOLDEN GROVE/GOOD SUCCESS CANAL TO THE SIDELINE TRENCH IMMEDIATELY EAST OF THIRD STREET, THENCE SOUTHWARDS ALONG THE SIDELINE TRENCH IMMEDIATELY EAST OF THIRD STREET, TO THE CENTER LINE OF BUZZ-A-BEE DAM(COMMON BOUNDARY) BETWEEN GOOD SUCCESS AND CRAIG), THENCE WESTWARDS ALONG THE CENTER LINE OF BUZZ-A-BEE DAM TO THE MEAN LOW WATER MARK OF THE RIGHT BANK OF THE DEMERARA RIVER, THENCE, NORTHWARDS ALONG THE MEAN LOW WATER MARK OF THE RIGHT BANK OF THE DEMERARA RIVER TO THE

CENTER LINE OF GOLDEN GROVE/GOOD SUCCESS
CANAL.

9TH CONSTITUENCY:

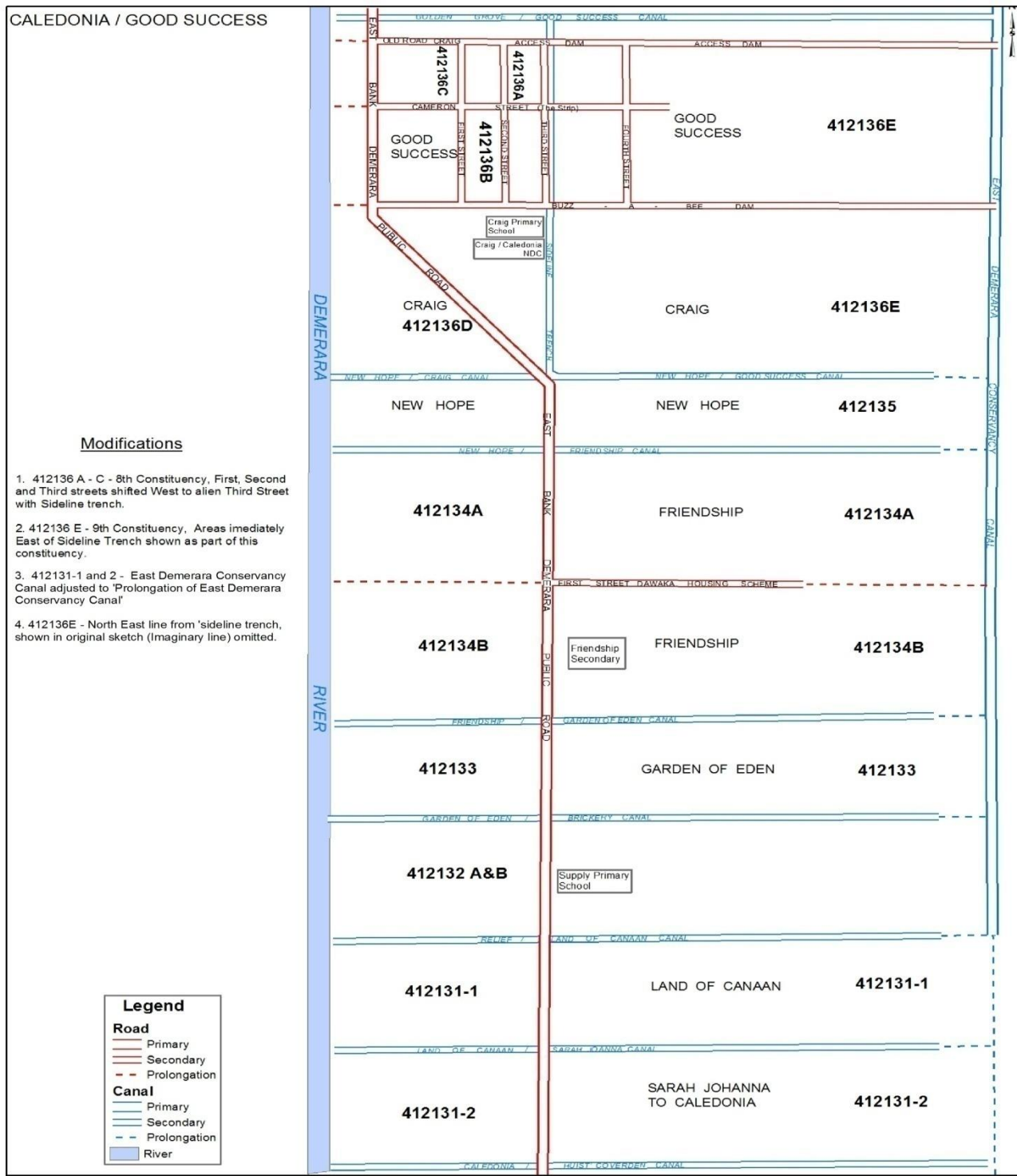
CRAIG

DIVISION/SUB DIVISION:

412136D-E

DESCRIPTION OF CONSTITUENCY:

THIS CONSTITUENCY EXTENDS FROM THE CENTER LINE
OF GOLDEN GROVE/GOOD SUCCESS CANAL (COMMON
BOUNDARY) AND THE SIDELINE TRENCH
IMMEADIATELY EAST OF THIRD STREET, THENCE,
EASTWARDS ALONG THE CENTER LINE OF GOLDEN
GROVE/GOOD SUCCESS CANAL TO THE EAST
DEMERARA WATER CONSERVANCY CANAL, THENCE
SOUTHWARDS ALONG THE EAST DEMERARA WATER
CONSERVANCY CANAL TO THE CENTERLINE OF NEW
HOPE/CRAIG CANAL (COMMON BOUNDARY BETWEEN
NEW HOPE AND CRAIG), THENCE, WESTWARDS ALONG
THE CENTERLINE OF NEW HOPE/CRAIG CANAL TO THE
MEAN LOW WATER MARK OF THE RIGHT BANK OF THE
DEMERARA RIVER, THENCE, NORTHWARDS ALONG THE
MEAN LOW WATER MARK OF THE RIGHT BANK OF THE
DEMERARA RIVER TO THE CENTER LINE OF BUZZ-A-
BEE DAM. THE NCE , EA ST WA RD S AL ONG THE
CENTER LINE OF BUZZ-A-BE ED AM TO THE
CENTERLINE OF THE SIDELINE TRENCH
IMMEDIATELY EAST OF THIRD STREET, THENCE
NORTH WARD S AL ONG THE SIDELINE TRENCH
IMME DIATE LY EAST OF THIRD STREET, TO THE
CENTERLINE OF THE GOLD EN GRO VE/GOOD
SUCCESS CANNAL .



LOCAL AUTHORITY AREA	DIAMOND PLACE GOLDEN GROVE
NO. OF CONSTITUENCIES:	9
1 ST CONSTITUENCY:	DIAMOND [WEST]
DIVISION/SUB DIVISION:	412221 (PART OF)
DESCRIPTION OF CONSTITUENCY:	THIS CONSTITUENCY EXTENDS FROM THE CENTERLINE OF LITTLE DIAMOND/ DIAMOND PLACE CANAL (COMMON BOUNDARY) AND THE MEAN LOW WATER MARK OF THE RIGHT BANK OF THE DEMERARA RIVER, THENCE, EASTWARDS ALONG THE CENTERLINE OF LITTLE DIAMOND//DIAMOND PLACE CANAL TO THE CENTERLINE OF THE EAST BANK DEMERARA PUBLIC ROAD, THENCE, SOUTHWARDS ALONG THE EAST BANK DEMERARA PUBLIC ROAD TO THE CENTERLINE OF GOLDEN GROVE/ GREAT /DIAMOND CANAL(COMMON BOUNDARY), THENCE, WESTWARDS ALONG THE CENTERLINE OF THE GOLDEN GROVE/ GREAT /DIAMOND CANAL TO THE MEAN LOW WATER MARK OF THE RIGHT BANK OF THE DEMERARA RIVER , THENCE, NORTHWARDS ALONG THE MEAN LOW WATER MARK OF THE RIGHT BANK OF THE DEMERARA RIVER TO THE CENTERLINE OF THE LITTLE DIAMOND/GREAT DIAMOND PLACE CANAL.
2 ND CONSTITUENCY:	DIAMOND CENTRAL
DIVISION/SUB DIVISION:	412221 (PART OF)
DESCRIPTION OF CONSTITUENCY:	THIS CONSTITUENCY EXTENDS FROM THE CENTER LINE OF THE LITTLE DIAMOND//DIAMOND PLACE CANAL (COMMON BOUNDARY) AND THE CENTERLINE OF THE EAST BANK DEMERARA PUBLIC ROAD, THENCE, EASTWARDS ALONG THE LITTLE DIAMOND// DIAMOND PLACE CANAL TO THE CENTERLINE OF THE TRENCH SEPARATING SECTION A AND B OF DIAMOND NEW HOUSING SCHEME ,THENCE,SOUTHWARDS ALONG THE TRENCH SEPERATING SECTION A &B OF DIAMOND NEW HOUSING SCHEME TO THE CENTER LINEOF THE GOLDEN

GROVE/DIAMOND CANAL(COMMON BOUNDARY)
 THENCE, WESTWARDS ALONG THE CENTERLINE OF THE
 GOLDEN GROVE/ GREAT /DIAMOND CANAL TO THE
 CENTERLINE OF THE EAST BANK DEMERARA PUBLIC
 ROAD ,THENCE, NORTHWARDS ALONG THE CENTERLINE
 OF THE EAST BANK PUBLIC ROAD TO THE CENTERLINE
 OF THE LITTLE DIAMOND/ DIAMOND PLACE CANAL.

3RD CONSTITUENCY:

DIAMOND EAST

DIVISION/SUB DIVISION:

412221 (PART OF)

DESCRIPTION OF CONSTITUENCY:

THIS CONSTITUENCY EXTENDS FROM THE CENTERLINE
 OF THE TRENCH SEPARATING SECTION A &B OF
 DIAMOND NEW HOUSING SCHEME AND THE CENTERLINE
 OF THE LITTLE DIAMOND/ DIAMOND PLACE CANAL
 (COMMON BOUNDARY), THENCE, EASTWARDS ALONG
 THE CENTERLINE OF THE LITTLE DIAMOND //DIAMOND
 PLACE CANAL TO THE EAST DEMERARA WATER
 CONSERVANCY, THENCE, SOUTHWARDS ALONG THE
 EAST DEMERARA WATER CONSERVANCY TO THE
 CENTERLINE OF THE GOLDEN GROVE/ GREAT DIAMOND
 CANAL (COMMON BOUNDARY), THENCE, WESTWARDS
 ALONG THE GOLDEN GORVE/ GREAT DIAMOND CANAL
 TO THE CENTERLINE OF THE TRENCH SEPARATING
 SECTION A&B OF DIAMOND NEW HOUSING SCHEME,
 THENCE, AND NORTHWARD ALONG THE CENTERLINE OF
 THE TRENCH SEPARATIING SECTION A&B TO THE
 CENTERLINE OF THE LITTLE DIAMOND/GREAT DIAMOND
 PLACE CANAL.

4TH CONSTITUENCY:

GOLDEN GROVE [WEST]

DIVISION/SUB DIVISION:

412222 A, B&P

DESCRIPTION OF CONSTITUENCY:

THIS CONSTITUENCY EXENDS FROM THE CENTER LINE
 OF THE GOLDEN GROVE/ GREAT DIAMOND CANAL
 (COMMON BOUNDARY) AND THE MEAN LOW WATER
 MARK OF THE RIGHT BANK OF THE DEMERARA RIVER ,

THENCE, EASTWARDS ALONG THE CENTERLINE OF THE GOLDEN GROVE/ GREAT DIAMOND CANAL TO THE CENTERLINE OF THE EAST BANK DEMERARA PUBLIC ROAD, THENCE SOUTHWARDS ALONG THE CENTER LINE OF THE EAST BANK DEMERARA PUBLIC ROAD TO THE CENTERLINE OF THE GOLDEN GROVE/GOOD SUCCESS CANAL (COMMON BOUNDARY) , THENCE , WESTWARDS ALONG THE CENTERLINE OF THE GOLDEN GROVE/GOOD SUCCESS CANAL TO THE MEAN LOW WATER MARK OF THE RIGHT BANK OF THE DEMERARA RIVER THENCE NORTHWARDS ALONG THE MEAN LOW WATER MARK OF THE RIGHT BANK OF THE DEMERARA RIVER TO THE CENTERLINE OF THE GOLDEN GROVE / GREAT DIAMOND CANAL.

5TH CONSTITUENCY:

GOLDEN GROVE SQUATTING AREA

DIVISION/SUB DIVISION:

412222 C, D & E

DESCRIPTION OF CONSTITUENCY:

THIS CONSTITUENCY EXTENDS FROM THE CENTERLINE OF THE GOLDEN GROVE/ GREAT DIAMOND CANAL (COMMON BOUNDARY) AND THE CENTERLINE OF THE EAST BANK DEMERARA PUBLIC ROAD , THENCE, EASTWARD ALONG THE GOLDEN GROVE / GREAT DIAMOND CANAL T O CENTERLINE OF THE STREET IMMEDIATELY WEST OF AQUEDUCT TRENCH ,THENCE, SOUTHWARDS ALONG THE CENTER LINE OF THE STREET IMMEDIATELY WEST OF AQUEDUCT TRENCH TO THE CENTERLINE OF THE JIMBO TRENCH , THENCE, WESTAWARDS ALONG THE CENTERLINE OF THE JIMBO TRENCH TO THE CENTERLINE OF THE EAST BANK DEMERARA PUBLIC ROAD ,THENCE , NORTHWARDS ALONG THE CENTERLINE OF THE EAST BANK DEMERARA PUBLIC ROAD TO THE CENTER LINE OF THE GOLDEN/ GREAT GROVE/DIAMOND CANAL.

6TH CONSTITUENCY:

DIVISION/SUB DIVISION:

DESCRIPTION OF CONSTITUENCY:

GOLDEN GROVE NEW HOUSING SCHEME

412222 F & G

THIS CONSTITUENCY EXTENDS FROM THE CENTERLINE OF THE GOLDEN GROVE / GREAT DIAMOND CANAL (COMMON BOUNDARY) AND THE CENTER LINE OF THE STREET IMMEDIATELY WEST OF AQUEDUCT TRENCH, THENCE, EASTWARDS ALONG THE CENTERLINE OF THE GOLDEN GROVE / GREAT DIAMOND CANAL TO THE EAST DEMERARA WATER CONSERVANCY, THENCE, SOUTHWARDS ALONG THE EAST DEMERARA WATER CONSERVANCY CANAL, TO THE CENTERLINE OF JIMBO TRENCH, THENCE, WESTWARDS ALONG THE CENTERLINE OF JIMBO TRENCH TO THE CENTERLINE OF THE STREET IMMEDIATELY WEST OF AQUEDUCT TRENCH, THENCE, NORTHWARDS ALONG THE CENTERLINE OF THE STREET IMMEDIATELY WEST OF AQUEDUCT TRENCH TO THE CENTERLINE OF THE GOLDEN GROVE / GREAT DIAMOND CANAL.

7TH CONSTITUENCY:

DIVISION/SUB DIVISION:

DESCRIPTION OF CONSTITUENCY:

KANEVILLE

412222H

THIS CONSTITUENCY EXTENDS FROM CENTERLINE OF THE JIMBO TRENCH AND THE TRENCH SEPARATING SAMATTA POINT AND KANEVILLE, THENCE, EASTWARDS ALONG THE CENTERLINE OF JIMBO TRENCH TO THE EAST DEMERARA WATER CONSERVANCY, THENCE, SOUTHWARDS ALONG THE EAST DEMERARA WATER CONSERVANCY TO THE CENTER LINE OF THE GOLDEN GROVE/ GOOD SUCCESS CANAL, THENCE, WESTWARDS ALONG THE CENTERLINE OF THE GOLDEN GROVE /GOOD SUCCESS CANAL TO THE TRENCH SEPARATING SAMMATTA POINT AND KANEVILLE THENCE, NORTHWARDS ALONG THE TRENCH SEPARATING SAMATTA POINT AND KANEVILLE TO THE CENTERLINE OF JIMBO TRENCH.

8 TH CONSTITUENCY:	SAMATTA POINT
DIVISION/SUB DIVISION:	412222 I & J
DESCRIPTION OF CONSTITUENCY:	THIS CONSTITUENCY EXTENDS FROM THE CENTERLINE OF THE JIMBO TRENCH AND THE BACK STREET OF GOLDEN GROVE OLD HOUSING SCHEME, THENCE, EASTWARDS ALONG THE CENTERLINE OF JIMBO TRENCH TO THE TRENCH SEPARATING SAMATT POINT AND KRANEVILLE THENCE, SOUTHWARDS ALONG THE TRENCH SEPARATING SAMATTA POINT AND KANEVILLE TO THE CENTERLINE OF THE GOLDEN GROVE/GOOD SUCCESS CANAL, THENCE, ALONG THE CENTERLINE OF THE GOLDEN GROVE / GOOD SUCCESS CANAL, TO THE BACK STREET OF GOLDEN GROVE OLD HOUSING SCHEME, THENCE, NORTHWARDS ALONG THE BACK STREET OF GOLDEN GROVE OLD HOUSING SCHEME TO THE CENTERLINE OF THE JIMBO TRENCH.

9 TH CONSTITUENCY:	GOLDEN GROVE OLD HOUSING SCHEME
DIVISION/SUB DIVISION:	412222 K, L, M, N & O
DESCRIPTION OF CONSTITUENCY:	THIS CONSTITUENCY EXTENDS FROM THE CENTERLINE OF THE JIMBO TRENCH AND THE CENTERLINE OF EAST BANK PUBLIC ROAD, THENCE EASTWARDS ALONG THE CENTERLINE OF JIMBO TRENCH TO THE BACK STREET OF GOLDEN GROVE OLD HOUSING SCHEME, THENCE, SOUTHWARDS ALONG THE BACK STREET OF THE GOLDEN GROVE OLD HOUSING SCHEME TO THE CENTERLINE OF THE GOLDEN GROVE/GOOD SUCCESS CANAL, THENCE, WESTWARDS ALONG THE CENTERLINE OF THE GOLDEN GROVE CANAL TO THE CENTERLINE OF THE EAST BANK DEMERARA PUBLIC ROAD, THENCE, NORTHWARDS ALONG THE CENTERLINE OF THE EAST BANK DEMERARA PUBLIC ROAD TO THE CENTER TO THE CENTERLINE OF JIMBO TRENCH.

LOCAL AUTHORITY AREA:	HERSTELLING / LITTLE DIAMOND
NO. OF CONSTITUENCIES:	9
1 ST CONSTITUENCY:	HERSTELLING (NORTH-EAST)
DIVISION/SUB DIVISION:	412211A&B
DESCRIPTION OF CONSTITUENCY:	THIS CONSTITUENCY EXTENDS FROM CENTERLINE OF THE RAMSBURG/HERSTELLING CANAL, (COMMON BOUNDARY) AND SECOND STREET WEST OF THE EAST BANK DEMERARA PUBLIC ROAD, THENCE EAST ALONG THE AMSBURG/HERSTELLING CANAL, TO THE CENTERLINE OF THE HERTSELLING AND FARM /MOCHA ARCADIA CANAL (COMMON BOUNDARY), THENCE, SOUTHWARDS ALONG THE CENTERLINE OF THE HERSTELLING AND FARM /, MOCHA ARCADIA CANAL TO THE CENTER LINE OF THE SIDELINE CANAL (SOUTH OF HASSAN STREET) THENCE, WESTWARDS ALONG THE CENTERLINE OF THE SIDELINE CANAL (SOUTH OF HASSAN STREET) TO THE CENTER LINE OF THE SECOND STREET WEST OF THE EAST BANK DEMERARA PUBLIC ROAD THENCE, NORTHWARDS ALONG THE SECOND STREET WEST OF THE EAST BANK DEMERARA PUBLIC ROAD TO THE CENTERLINE TO THE RAMSBURG/HERSTELLING CANAL.
2 ND CONSTITUENCY:	HERSTELLING [NORTH WEST]
DIVISION/SUB DIVISION:	412211C&D
DESCRIPTION OF CONSTITUENCY:	THIS CONSTITUENCY EXTENDS FROM THE CENTERLINE OF THE RAMSBURG/HERSTELLING CANAL (COMMON BOUNDARY) AND THE MEAN LOW WATER MARK OF THE RIGHT BANK OF THE DEMERARA RIVER ,THENCE, EASTWARDS ALONG THE CENTERLINE OF THE RAMSBURG/HERSTELLING CANAL, TO THE CENTER LINE OF SECOND STREET WEST OF THE EAST BANK DEMERARA PUBLIC ROAD THENCE, SOUTHWARDS ALONG THE CENTERLINE OF THE SECOND STREET WEST OF EAST BANK DEMERARA PUBLIC ROAD, TO THE

SIDELINE CANAL (SOUTH OF HASSAN STREET), THENCE, WESTWARDS ALONG THE SIDELINE CANAL (SOUTH OF HASSAN STREET) TO THE MEAN LOW WATER MARK OF THE RIGHT BANK OF THE DEMERARA RIVER, THENCE, NORTHWARDS ALONG THE MEAN LOW WATER MARK OF THE RIGHT BANK OF THE DEMERARA RIVER TO THE CENTERLINE OF THE RAMCBURG/HERSTELLING CANAL.

3RD CONSTITUENCY:

HERSTELLING [SOUTH]

DIVISION/SUB DIVISION:

412211E&F

DESCRIPTION OF CONSTITUENCY:

THIS CONSTITUENCY EXTENDS FROM THE CENTER LINE OF THE SIDELINE DAM (SOUTH OF HASSAN STREET) AND THE MEAN LOW WATER MARK OF THE RIGHT BANK OF THE DEMERARA RIVER THENCE, EASTWARDS ALONG THE CENTERLINE OF THE SIDELINE DAM TO THE CENTERLINE OF THE HERSTELLING AND FARM /MOCHA ARCADIA CANAL THENCE, SOUTHWARDS ALONG THE CENTERLINE OF THE HERSTELLING AND FARM /MOCHA ARCADIA TO THE CENTERLINE OF THE FARM /HERSTELLING CANAL (COMMON BOUNDARY),THENCE, WESTWARDS ALONG THE CENTERLINE OF THE FARM /HERSTELLING CANAL TO THE MEAN LOW WATER MARK OF THE RIGHT BANK OF THE DEMERARA RIVER ,THENCE, NORTHWARDS ALONG THE MEAN LOW WATER MARK OF THE RIGHT BANK OF THE DEMERARA RIVER TO THE CENTERLINE OF THE SIDELINE CANAL (SOUTH OF HASSAN STREET).

4TH CONSTITUENCY:

FARM

DIVISION/SUB DIVISION:

412211G

DESCRIPTION OF CONSTITUENCY:

THIS CONSTITUENCY EXTENDS FROM THE CENTERLINE OF THE FARM/HERSTELLING CANAL (COMMON BOUNDARY) AND THE MEAN LOW WATER MARK OF THE RIGHT BANK OF THE DEMERARA RIVER ,THENCE,

EASTWARDS ALONG THE CENTERLINE OF THE FARM/HERSTELLING CANAL TO THE CENTERLINE OF THE HERSTELLING AND FARM /MOCHA ARCADIA CANAL , THENCE SOUTHWARDS ALONG THE CENTERLINE OF THE HERSTELLING AND FARM / MOCHA ARCADIA CANAL TO THE CENTERLINE OF THE FARM/COVENT GARDEN CANAL ,THENCE, WESTARDS ALONG THE CENTERLINE FARM/COVENT GARDEN CANAL TO THE MEAN LOW WATER MARK OF THE RIGHT BANK OF THE DEMERARA RIVER ,THENCE, NORTHWARDS ALONG THE MEAN LOW WATER MARK OF THE RIGHT BANK OF THE DEMERARA RIVER TO THE CENTER LINE OF THE FARM/HERSTELLING CANAL.

.5TH CONSTITUENCY:

COVENT GARDEN

DIVISION/SUB DIVISION:

412211H

DESCRIPTION OF CONSTITUENCY:

THIS CONSTITUENCY EXTENDS FROM THE CENTERLINE OF THE FARM/COVERNT GARDEN CANAL (COMMON BOUNDARY) AND THE MEAN LOW WATER MARK OF THE RIGHT BANK OF THE DEMERARA RIVER ,THENCE , EASTWARDS ALONG THE CENTERLINE OF THE FARM/COVENT GARDEN CANAL TO THE CENTERLINE OF THE COVENT GARDEN –LITTLE DIAMOND /MOCHA ARCADIA CANAL, THENCE, SOUTHWARDS ALONG THE CENTERLINE OF THE COVENT GARDEN-LITTLE DIAMOND CANAL TO THE CENTERLINE OF THE COVENT GARDEN/PROSPECT CANAL, THENCE, WESTWARDS ALONG THE CENTERLINE OF THE COVENT GARDEN/PROSPECT CANAL TO THE MEAN LOW WATER MARK OF THE RIGHT BANK OF THE DEMERARA RIVER ,THENCE, NORTHWARDS ALONG THE MEAN LOW WATER MARK OF THE RIGHT BANK OF THE DEMERARA RIVER TO THE CENTERLINE OF THE FARM/COVENT GARDEN CANAL.

6TH CONSTITUENCY:

DIVISION/SUB DIVISION:

DESCRIPTION OF CONSTITUENCY:

PROSPECT [EAST]

412211 I & J

THIS CONSTITUENCY EXTENDS FROM THE CENTERLINE OF THE COVENT GARDEN/PROSPECT CANAL (COMMON BOUNDARY) AND THE CENTERLINE OF 4TH STREET WEST OF THE EAST BANK DEMERARA PUBLIC ROAD, THENCE, EASTWARDS ALONG THE COVENT GARDEN/PROSPECT CANAL TO THE CENTERLINE OF THE COVENT GARDEN-LITTLE DIAMOND/MOCHA ARCADIA CANAL, T H E N C E , SOUTHWARDS ALONG THE COVENT GARDEN –LITTLE DIAMOND /MOCHA ARCADIA CANAL TO THE CENTERLINE OF THE PROSPECT/LITTLE DIAMOND CANAL (COMMON BOUNDARY), THENCE, WESTWARDS ALONG THE CENTERLINE OF THE PROSPECT/LITTLE DIAMOND CANAL TO THE CENTERLINE OF THE FOURTH STREET WEST OF THE EAST BANK DEMERARA PUBLIC ROAD, THENCE, NORTHWARD ALONG THE CENTERLINE OF THE EAST BANK DEMERARA PUBLIC ROAD TO THE CENTERLINE OF THE COVENT GARDEN / PROSPECT CANAL.

7TH CONSTITUENCY:

DIVISION/SUB DIVISION:

DESCRIPTION OF CONSTITUENCY:

PROSPECT [WEST]

412211K

THIS CONSTITUENCY EXTENDS FROM THE CENTERLINE OF THE COVENT GARDEN/PROSPECT CANAL (COMMON BOUNDARY) AND THE MEAN LOW WATER MARK OF THE RIGHT BANK OF THE DEMERARA RIVER, THENCE, EASTWARDS ALONG THE CENTERLINE OF THE COVENT GARDEN /PROSPECT CANAL TO THE CENTERLINE OF THE FOURTH STREET WEST OF THE EAST BANK DEMERARA PUBLIC ROAD, THENCE, SOUTHWARDS ALONG THE CENTERLINE OF FOURTH STREET WEST OF THE EAST BANK DEMERARA PUBLIC ROAD TO THE CENTERLINE OF THE PROSPECT / LITTLE DIAMOND CANAL (COMMON

BOUNDARY) ,THENCE, WESTWARDS ALONG THE PROSPECT/LITTLE DIAMOND CANAL TO THE MEAN LOW WATER MARK OF THE RIGHT BANK OF THE DEMERARA RIVER ,THENCE , NORTHWARDS ALONG THE MEAN LOW WATER MARK OF THE RIGHT BANK OF THE DEMERARA RIVER TO THE CENTERLINE OF THE COVENT GARDEN/PROSPECT CANAL.

8TH CONSTITUENCY:

LITTLE DIAMOND [WEST]

DIVISION/SUB DIVISION:

412211L

DESCRIPTION OF CONSTITUENCY:

THIS CONSTITUENCY EXTENDS FROM THE CENTERLINE OF THE PROSPECT/LITTLE DIAMOND CANAL (COMMON BOUNDARY) AND THE MEAN LOW WATER MARK OF THE RIGHT BANK OF THE DEMERARA RIVER ,THENCE, EASTWARDS ALONG THE CENTERLINE OF THE PROSPECT /LITTLE DIAMOND CANAL TO THE CENTERLINE OF THE FOURTH STREET WEST OF THE EAST BANK DEMERARA PUBLIC ROAD ,THENCE , SOUTHWARDS ALONG THE CENTERLINE OF THE FOURTH STREET WEST OF THE EAST BANK DEMERARA PUBLIC ROAD TO THE CENTERLINE OF THE LITTLE DIAMOND/DIAMOND PLACE CANAL (COMMON BOUNDARY), THENCE, WESTWARDS ALONG THE CENTERLINE OF THE LITTLE DIAMOND /DIAMOND PLACE CANAL TO THE MEAN LOW WATER MARK OF THE RIGHT BANK OF THE DEMERARA RIVER, THENCE, NORTHWARDS ALONG THE MEAN LOW WATER MARK ON THE RIGHT BANK OF THE DEMERARA RIVER TO THE CENTERLINE OF THE PROSPECT/LITTLE DIAMOND CANAL.

9TH CONSTITUENCY:

LITTLE DIAMOND [EAST]

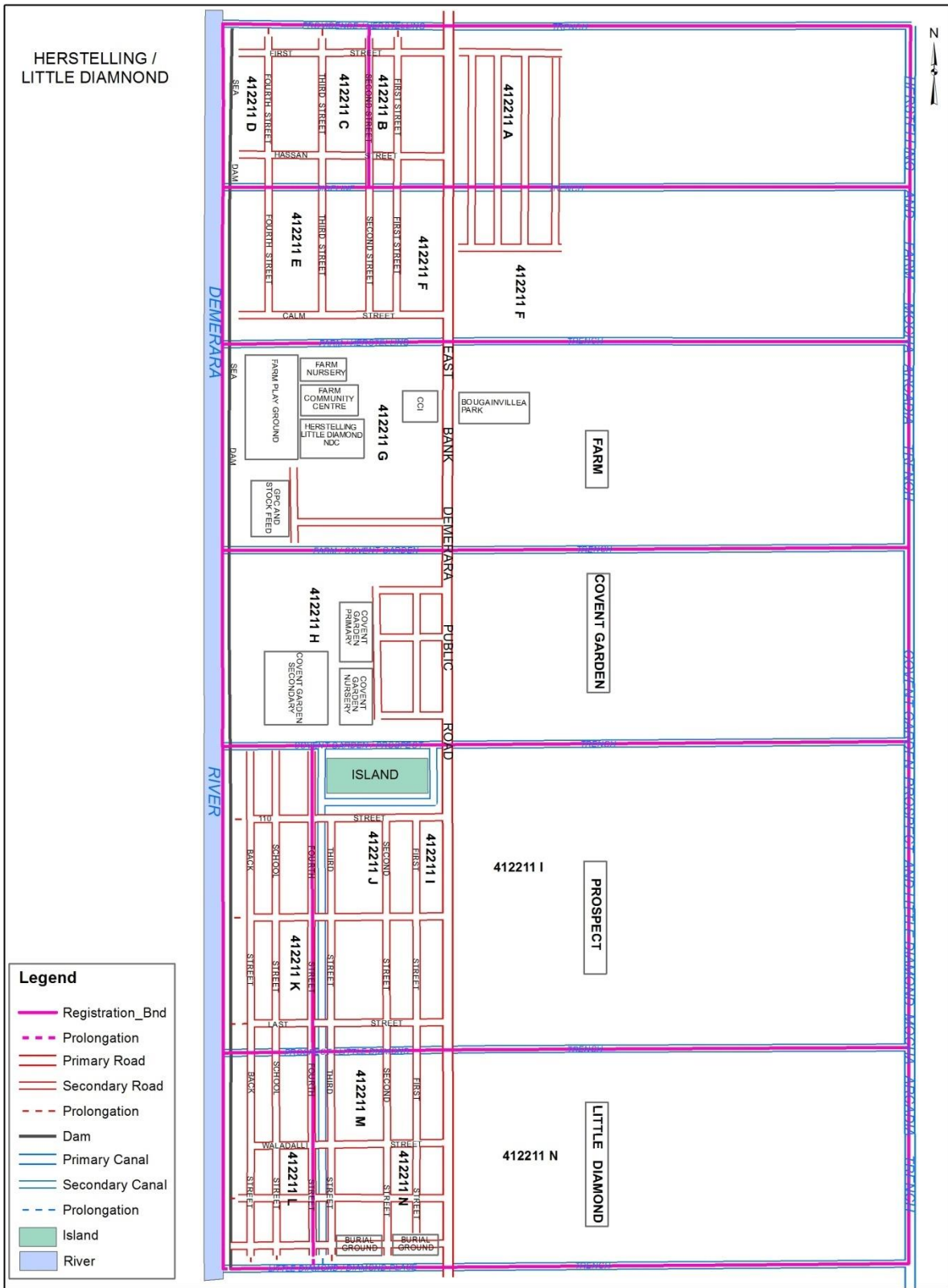
DIVISION/SUB DIVISION:

412211 M & N

DESCRIPTION OF CONSTITUENCY:

THIS CONSTITUENCY EXTENDS FROM THE CENTERLINE OF THE PROSPECT/ LITTLE DIAMOND CANAL(COMMON BOUNDARY) AND THE CENTERLINE OF THE FOURTH

STREET WEST OF THE EAST BANK DEMERARA PUBLIC ROAD ,THENCE EASTWARDS ALONG THE CENTERLINE OF THE PROSPECT /LITTLE DIAMOND CANAL TO THE CENTERLINE OF THE COVENT GARDEN- LITTLE DIAMOND /MOCHA ARCADIA CANAL ,THENCE, SOUTHWARDS ALONG THE CENTERLINE OF THE COVENT GARDEN- LITTLE DIAMOND /MOCHA ARCADIA CANAL TO THE CENTERLINE OF THE LITTLE DIAMOND/DIAMOND PLACE CANAL , THENCE, WESTWARDS ALONG THE CENTERLINE OF THE LITTLE DIAMOND/DIAMOND PLACE CANAL TO THE CENTERLINE OF THE FOURTH STREET WEST OF THE EAST BANK DEMERARA PUBLIC ROAD THENCE, NORTHWARDS ALONG THE CENTERLINE OF THE FOURTH STREET WEST OF THE EAST BANK DEMERARA PUBLIC ROAD TO THE CENTERLINE OF THE PROSPECT/LITTLE DIAMOND CANAL.



LOCAL AUTHORITY AREA:	MOCHA/ARCADIA
NO. OF CONSTITUENCIES:	6
1 ST CONSTITUENCY:	MOCHA [EAST] - BARNWELL
DIVISION/SUB DIVISION:	412212A (PART OF)
DESCRIPTION OF CONSTITUENCY:	<p>THIS CONSTITUENCY EXTENDS FROM THE CENTERLINE OF THE MOCHA PUBLIC ROAD AND THE CENTERLINE OF SIDELINE DAM EAST OF MOCHA PLAY GROUND, TO THE CENTERLINE OF THE EAST DEMERARA WATER CONSERVANCY, THENCE SOUTHWARDS ALONG THE EAST DEMERARA WATER CONSERVANCY TO THE CENTER LINE OF LITTLE DIAMOND AND DIAMOND PLACE CANAL, THENCE, WESTWARDS ALONG THE CENTERLINE OF THE LITTLE DIAMOND AND DIAMOND PLACE CANAL, TO THE CENTERLINE OF SIDELINE DAM IMMEDIATELY EAST OF MOCHA PLAY GROUND ,THENCE , NORTHWARDS ALONG THE CENTERLINE OF THE AFOREMENTIONED SIDELINE DAM TO THE CENTERLINE OF THE MOCHA PUBLIC ROAD.</p>
2 ND CONSTITUENCY:	MOCHA CENTRAL
DIVISION/SUB DIVISION:	412212A (PART OF)
DESCRIPTION OF CONSTITUENCY:	<p>THIS CONSTITUENCY EXTENDS FROM THE CENTERLINE OF MOCHA PUBLIC ROAD AND THE CENTERLINE OF NELSON STREET ,THENCE, EASTWARD ALONG THE CENTERLINE OF MOCHA PUBLIC ROAD TO THE CENTERLINE OF THE SIDELINE DAM EAST OF MOCHA PLAY GROUND THENCE, SOUTHWARDS ALONG THE CENTERLINE OF SIDELINE DAM IMMEDIATELY EAST OF</p>

MOCHA PLAY GROUND, TO THE CENTERLINE OF LITTLE DIAMOND AND DIAMOND PLACE CANAL, THENCE, WESTWARDS ALONG THE CENTERLINE OF LITTLE DIAMOND AND DIAMOND PLACE CANAL, TO THE PROLONGATION OF THE CENTERLINE OF NELSON STREET, THENCE FURTHER NORTHWARDS ALONG THE CENTERLINE OF NELSON STREET TO THE CENTERLINE OF MOCHA PUBLIC ROAD.

3RD CONSTITUENCY:

MOCHA WEST

DIVISION/SUB DIVISION:

412212 B

DESCRIPTION OF CONSTITUENCY:

THIS CONSTITUENCY EXTENDS FROM THE CENTERLINE OF MOCHA PUBLIC ROAD AND THE CENTERLINE OF INDEPENDENCE STREET (BURNHAM BOULEVARD), THENCE, EASTWARDS ALONG THE MOCHA PUBLIC ROAD, TO THE CENTERLINE OF NELSON STREET, THENCE SOUTHWARDS ALONG THE CENTERLINE OF NELSON STREET AND ITS PROLONGATION, TO THE CENTERLINE OF THE LITTLE DIAMOND AND DIAMOND PLACE CANAL (SOUTH BOUNDARY OF MOCHA), THENCE, WESTWARD ALONG THE CENTERLINE OF LITTLE DIAMOND AND DIAMOND PLACE CANAL, TO THE PROLONGATION OF CENTERLINE OF INDEPENDENCE STREET (BURNHAM BOULEVARD) THENCE, ALONG THE AFORE SAID PROLONGATION AND FURTHER NORTHWARDS ALONG THE CENTERLINE OF INDEPENDENCE STREET TO THE CENTERLINE OF MOCHA PUBLIC ROAD.

4 RD CONSTITUENCY:	ARCADIA EAST
DIVISION/SUB DIVISION:	412212 C
DESCRIPTION OF CONSTITUENCY:	THIS CONSTITUENCY EXTENDS FROM THE CENTERLINE OF MOCHA PUBLIC ROAD AND CENTERLINE OF THE MOCHA MAIN ROAD (FIRST STREET), THENCE EASTWARD ALONG THE MOCHA PUBLIC ROAD TO THE CENTERLINE OF THE INDEPENDENCE STREET (BURNHAM BOULEVARD) THENCE SOUTHWARDS ALONG THE CENTERLINE OF INDEPENDENCE STREET (BURNHAM BOULEVARD) AND ITS PROLONGATION TO THE CENTERLINE OF THE LITTLE DIAMOND AND DIAMOND PLACE CANAL, THENCE WESTWARDS TO CENTERLINE OF THE PROLONGATION OF THE CENTERLINE OF MOCHA MAIN ROAD (FIRST STREET) ,THENCE NORTHWARDS ALONG THE CENTERLINE OF MOCHA MAIN ROAD TO THE CENTERLINE OF MOCHAPUBLIC ROAD.

5 TH CONSTITUENCY:	ARCADIA NORTH WEST
DIVISION/SUB DIVISION:	412212 D (PART OF)
DESCRIPTION OF CONSTITUENCY:	THIS CONSTITUENCY EXTENDS FROM THE CENTERLINE OF MOCHA PUBLIC ROAD AND THE CENTER LINE OF HERSTELLING- LITTLE DIAMOND /MOCHA ARCADIA CANAL ,THENCE , EASTWARDS ALONG THE CENTERLINE OF THE MOCHA PUBLIC ROAD TO THE CENTERLINE OF THE MOCHA MAIN ROAD (FIRST STREET) ,THENCE, SOUTHWARDS ALONG THE CENTERLINE OF THE MOCHA MAIN ROAD TO THE CENTERLINE OF TRENCH NORTH OF ALMERO HOUSING SCHEME ,THENCE WESTWARDS ALONG THE CENTERLINE OF TRENCH NORTH OF ALMERO HOUSING SCHEME TO THE CENTERLINE OF HERSTELLING- LITTLE DIAMOND /MOCHA ARCADIA CANAL ,THENCE NORTHWARDS ALONG THE HERSTELLING- LITTLE DIAMOND /MOCHA ARCADIA CANAL TO THE CENTERLINE OF MOCHA PUBLIC ROAD.

6TH CONSTITUENCY:

DIVISION/SUB DIVISION:

DESCRIPTION OF CONSTITUENCY:

ARCADIA SOUTH WEST

412212 D (PART OF)

THIS CONSTITUENCY EXTENDS FROM THE CENTERLINE OF HERSTELLING- LITTLE DIAMOND /MOCHA ARCADIA CANAL AND THE CENTERLINE OF THE TRENCH NORTH OF THE ALMERO HOUSING SCHEME, THENCE, EASTWARDS ALONG THE CENTERLINE OF THE TRENCH NORTH OF THE ALMERO HOUSING SCHEME TO THE CENTER LINE OF MOCHA MAIN ROAD (FIRST STREET) ,THENCE, SOUTHWARDS ALONG THE CENTERLINE OF MOCHA MAIN ROAD AND ITS PROLONGATION TO THE CENTERLINE OF LITTLE DIAMOND AND DIAMOND PLACE CANAL (SOUTHERN BOUNDARY OF ARCADIA) , THENCE ,WESTWARDS ALONG THE CENTERLINE OF LITTLE DIAMOND AND DIAMOND PLACE CANAL (SOUTHERN BOUNDARY OF ARCADIA) TO THE CENTERLINE OF HERSTELLING- LITTLE DIAMOND /MOCHA ARCADIA CANAL THENCE, NORTHWARDS ALONG THE CENTERLINE OF HERSTELLING- LITTLE DIAMOND /MOCHA ARCADIA CANAL TO THE CENTERLINE OF TRENCH NORTH OF ALMERO HOUSING SCHEME.

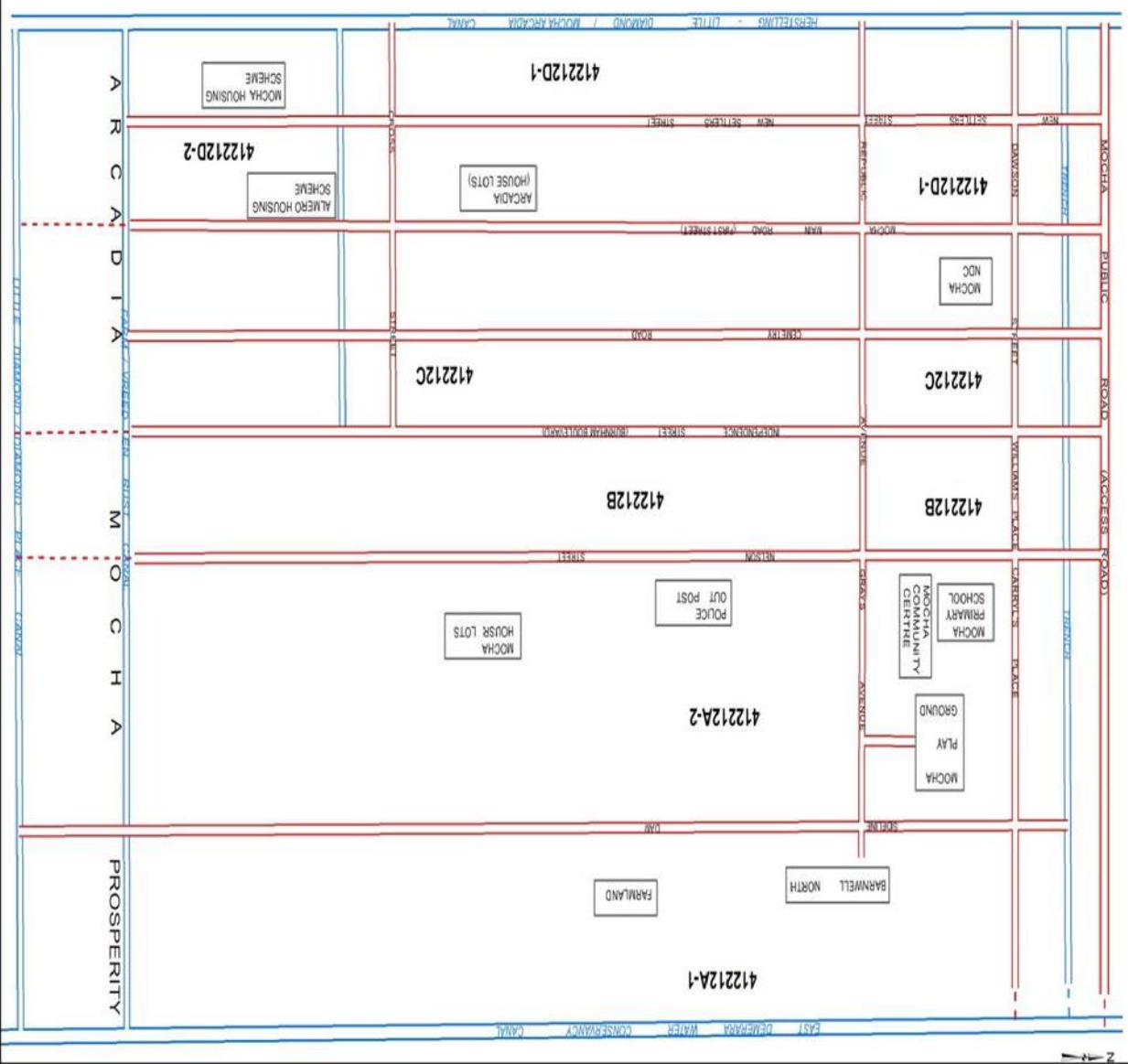
MOCHA / ARCADIA

Modifications

1. 412212A - 1st Constituency. Additional description to 'Sideline Dam' indicated as 'Sideline Dam immediately East of Mocha Play Ground'
2. 412212A - D - Southern boundary of Arcadia, Mocha, and Prosperity, extended to 'Little Diamond/Diamond Place canal'

Legend

- Road
 - Primary
 - Secondary
 - Prolongation
- Canal
 - Primary
 - Secondary
 - Prolongation
- River



LOCAL AUTHORITY AREA:	ECCLES/RAMSBURG
NO. OF CONSTITUENCIES:	9
1 ST CONSTITUENCY:	PROVIDENCE AND RAMSBURG
DIVISION/SUB DIVISION:	412231, 412232 A & B & 412235
DESCRIPTION OF CONSTITUENCY:	<p>THIS CONSTITUENCY EXTENDS FROM THE CENTERLINE OF PETER’S HALL/PROVIDENCE CANAL (COMMON BOUNDARY) AND THE MEAN LOW WATER MARK OF THE RIGHT BANK OF THE DEMERARA RIVER ,THENCE, EASTWARDS ALONG THE CENTERLINE OF THE PETER’S HALL/ PROVIDENCE CANAL TO THE CENTERLINE OF THE CANAL CLASSIFIED AS THE WESTERN BOUNDARY OF SUGAR CANE FIELDS NO. 3 AND 4 IN ECCLES AND SUGAR CANE FIELDS 84E AND 87, IN PETER’S HALL (PERSEVERANCE/HENRY BOUNDARY CANAL) THENCE, NORTHWARDS ALONG THE CENTERLINE OF THE CANAL CLASSIFIED AS THE WESTERN BOUNDARY OF SUGAR CANE FIELDS NO.3 AND 4 IN ECCLES, 84E & 87 IN PETER’S HALL (CC/INDUSRIAL SITE CANAL), TO THE CENTER LINE OF THE AGRICOLA/ECCLES CANAL (COMMON BOUNDARY), THENCE, EASTWARD ALONG THE CENTERLINE OF AGRICOLA/ECCLES CANAL TO THE EAST DEMERARA WATER CONSERVANCY CANAL, THENCE, SOUTHWARDS ALONG THE EAST DEMERARA WATER CONSERVANCY CANAL TO THE CENTERLINE OF THE MOCHA PUBLIC ROAD THENCE WESTWARD ALONG THE CENTERLINE OF THE MOCHA PUBLIC ROAD TO THE MEAN LOW WATER MARK OF THE RIGHT BANK OF THE DEMERARA RIVER , NORTHWARDS ALONG THE MEAN LOW WATER MARK OF THE RIGHT BANK OF THE DEMERARA RIVER TO THE PETER’S HALL/PROVIDENCE CANAL.</p>

2ND CONSTITUENCY:

DIVISION/SUB DIVISION:

DESCRIPTION OF CONSTITUENCY:

PETER'S HALL [NORTH]

412233A - C

THIS CONSTITUENCY EXTENDS FROM THE CENTERLINE OF THE ECCLES/PETER 'S HALL CANAL(COMMON BOUNDARY) AND THE MEAN LOW WATER MARK OF THE RIGHT BANK OF THE DEMERARA RIVER ,THENCE EASTWARDS ALONG THE CENTERLINE OF THE ECCLES/PETER'S HALL CANAL TO THE CENTERLINE OF EASTFIELD DRIVE THENCE, SOUTHWARDS ALONG THE CENTERLINE OF EAST FIELD DRIVE TO THE CENTER LINE OF THE SIDELINE TRENCH,THENCE WESTWARDS ALONG THE CENTERLINE OF THE SIDELINE TRENCH TO THE MEAN LOW WATER MARK OF THE RIGHT BANK OF THE DEMERARA RIVER ,THENCE , NORTHWARDS ALONG THE MEAN LOW WATER MARK OF THE RIGHT BANK OF THE DEMERARA RIVER TO THE CENTERLINE OF THE ECCLES/PETER 'S HALL CANAL.

3RD CONSTITUENCY:

DIVISION/SUB DIVISION:

DESCRIPTION OF CONSTITUENCY:

REPUBLIC PARK

412233 D

THIS CONSTITUENCY EXTENDS FROM THE CENTERLINE OF THE EASTFIELD DRIVE AND THE CENTERLINE OF THE ECCLES/PETER'S HALL CANAL (COMMON BOUNDARY), THENCE, EASTWARDS ALONG THE CENTERLINE OF ECCLES/PETER'S HALL CANAL TO THE CENTERLINE OF THE TRENCH CLASSIFIED AS THE WESTERN BOUNDARY OF THE SUGARCANE FIELDS NO.84E (PERSEVERANCE/HENRY BOUNDARY CANAL CC/INDUSRIAL SITE CANAL), THENCE, SOUTHWARDS ALONG THE CENTERLINE OF THE TRENCH CLASSIFIED AS THE WESTERN BOUNDARY OF SUGARCANE FIELD NO.84 (CC/INDUSRIAL SITE CANAL), TO THE CENTERLINE OF TRILLER STREET, THENCE ALONG THE

CENTERLINE OF TRILLER STREET TO CENTERLINE OF EASTFIELD DRIVE THENCE NORTHWARDS ALONG THE CENTERLINE OF EASTFIELD DRIVE TO THE CENTERLINE OF THE ECCLES/PETER'S HALL.

4TH CONSTITUENCY:

NANDY PARK

DIVISION/SUB DIVISION:

412233 E & F

DESCRIPTION OF CONSTITUENCY

THIS CONSTITUENCY EXTENDS FROM THE CENTER LINE OF EAST BANK DEMERARA PUBLIC ROAD AND THE CENTERLINE OF THE SIDELINE TRENCH , THENCE, EASTWARDS ALONG THE CENTER LINE OF THE SIDELINE TRENCH TO THE CENTERLINE OF EASTFIELD DRIVE ,THENCE, NORTHWARDS ALONG THE CENTERLINE OF EASTFIELD DRIVE TO THE CENTERLINE OF TRILLER STREET ,THENCE, EASTWARDS ALONG THE CENTERLINE LINE OF TRILLER STREET TO THE CENTERLINE OF THE TRENCH CLASSIFIED AS THE WESTERN BOUNDARY OF SUGARCANE FIELD NO.84 (CC/INDUSRIAL SITE CANAL),THENCE,SOUTHWARDS ALONG THE CENTERLINE OF THE TRENCH CLASSIFIED AS THE WESTERN BOUNDARY OF SUGARCANE FIELD NO.84 (CC/INDUSRIAL SITE CANAL), TO THE CENTERLINE OF PETER'S HALL/PROVIDENCE CANAL, HENCE, WESTWARD ALONG THE CENTERLINE OF THE PETER'S HALL/PROVIDENCE CANAL, TO THE CENTERLINE OF THE EAST BANK DEMERARA PUBLIC ROAD, THENCE, NORTHWARDS ALONG THE CENTERLINE OF THE EAST BANK DEMERARA PUBLIC ROAD TO THE CENTERLINE OF THE SIDELINE TRENCH.

5TH CONSTITUENCY:

PETER'S HALL [SOUTH- WEST]

DIVISION/SUB DIVISION:

412233 G & H

DESCRIPTION OF CONSTITUENCY:

THIS CONSTITUENCY EXTENDS FROM THE CENTERLINE OF THE SIDELINE TRENCH AND THE MEAN LOW WATER MARK OF THE RIGHT BANK OF THE DEMERARA RIVER, THENCE, EASTWARDS ALONG THE CENTERLINE OF THE SIDELINE TRENCH TO THE CENTERLINE OF THE EAST BANK DEMERARA PUBLIC ROAD, THENCE, SOUTHWARDS ALONG THE EAST BANK DEMERARA PUBLIC ROAD TO THE CENTERLINE OF THE PETER'S HALL/PROVIDENCE CANAL ,THENCE, WESTWARDS ALONG THE CENTERLINE OF THE PETER'S HALL/PROVIDENCE CANAL TO THE MEAN LOW WATER MARK OF THE RIGHT BANK OF THE DEMERARA RIVER,THENCE, NORTHWARDS ALONG THE MEAN LOW WATER MARK OF THE RIGHT BANK OF THE DEMERARA RIVER TO THE CENTERLINE OF THE SIDELINE TRENCH.

6TH CONSTITUENCY:

OLD ECCLES- WEST DIVISION/SUB DIVISION:
412234 A - D

DESCRIPTION OF CONSTITUENCY:

THIS CONSTITUENCY EXTENDS FROM CENTERLINE OF THE ECCLES/AGRICOLA CANAL (COMMON BOUNDARY) AND THE MEAN LOW WATER MARK OF THE RIGHT BANK OF THE DEMERARA RIVER, THENCE, EASTWARD ALONG THE CENTERLINE OF THE ECCLES/AGRICOLA CANAL TO THE CENTERLINE OF THE EAST BANK DEMERARA PUBLIC ROAD,THENCE SOUTHWARDS ALONG THE EAST BANK PUBLIC ROAD TO THE CENTERLINE OF UBANIE AVENUE THENCE, SOUTHEASTWARDS ALONG THE CENTERLINE OF THE UBANIE AVENUE TO THE CENTERLINE OF THE ECCLES/PETER'S HALL CANAL(COMMON BOUNDARY),THENCE WESTWARD ALONG THE CENTERLINE OF ECCLES/PETER'S HALL CANAL TO THE MEAN LOW WATER MARK OF THE RIGHT BANK OF THE DEMERARA RIVER ,THENCE NORTHWARDS ALONG THE MEAN LOW WATER MARK OF

THE RIGHT BANK OF THE DEMERARA RIVER TO THE
CENTERLINE OF THE ECCLES/AGRICOLA CANAL.

7TH CONSTITUENCY:

ECCLES NEW HOUSING SCHEME [EAST]

DIVISION/SUB DIVISION:

412234 E (PART OF)

DESCRIPTION OF CONSTITUENCY:

THIS CONSTITUENCY EXTENDS FROM THE CENTERLINE OF THE ECCLES/AGRICOLA CANAL, (COMMON BOUNDARY) AND THE CENTERLINE OF THIRD AVENUE, THENCE EASTWARDS ALONG THE ECCLES/AGRICOLA CANAL, TO THE CENTERLINE OF THE TRENCH CLASSIFIED AS THE WESTERN BOUNDARY OF SUGARCANE FIELD NO.3 (CC/INDUSRIAL SITE CANAL), THENCE, SOUTHWARDS ALONG THE TRENCH CLASSIFIED AS THE WESTERN BOUNDARY OF SUGARCANE FIELD NO.3 (CC/INDUSRIAL SITE CANAL), TO CENTERLINE OF THE ECCLES/PETER'S HALL CANAL, THENCE WESTWARDS ALONG THE CENTERLINE THE ECCLES/ PETER'S HALL CANAL TO THE CENTERLINE OF THIRD AVENUE, THENCE, NORTHWARDS ALONG THE CENTERLINE OF THIRD AVENUE TO THE CENTERLINE OF ECCLES/ AGRICOLA CANAL (COMMON BOUNDARY).

8TH CONSTITUENCY:

ECCLES NEW SCHEME [CENTRAL]

DIVISION/SUB DIVISION:

412234 E (PART OF)

DESCRIPTION OF CONSTITUENCY:

THIS CONSTITUENCY EXTENDS FROM THE CENTERLINE OF THE ECCLES/AGRICOLA CANAL AND THE CENTERLINE OF TRENCH BETWEEN FIRST AVENUE AND VICTORIA AVENUE , THENCE EAST ALONG ECELES/AGRICOLA CANAL TO THE THIRD AVENUE THENCE SOUTHWARDS ALONG THIRD AVENUE, TO THE CENTERLINE OF THE ECCLES/PETER'S HALL CANAL THENCE, WESTWARDS ALONG THE CENTERLINE OF THE ECCLES/PETER' S HALL CANAL TO CENTERLINE OF THE TRENCH BETWEEN FIRST

AVENUE AND VICTORIA AVENUE,THENCE, NORTHWARDS
ALONG THE CENTERLINE OF THE TRENCH BETWEEN
FIRST AVENUE AND VICTORIA AVENUE TO THE
CENTERLINE OF THE ECCLES/AGRICOLA CANAL.

9TH CONSTITUENCY:

[WEST] DIVISION/SUB DIVISION:

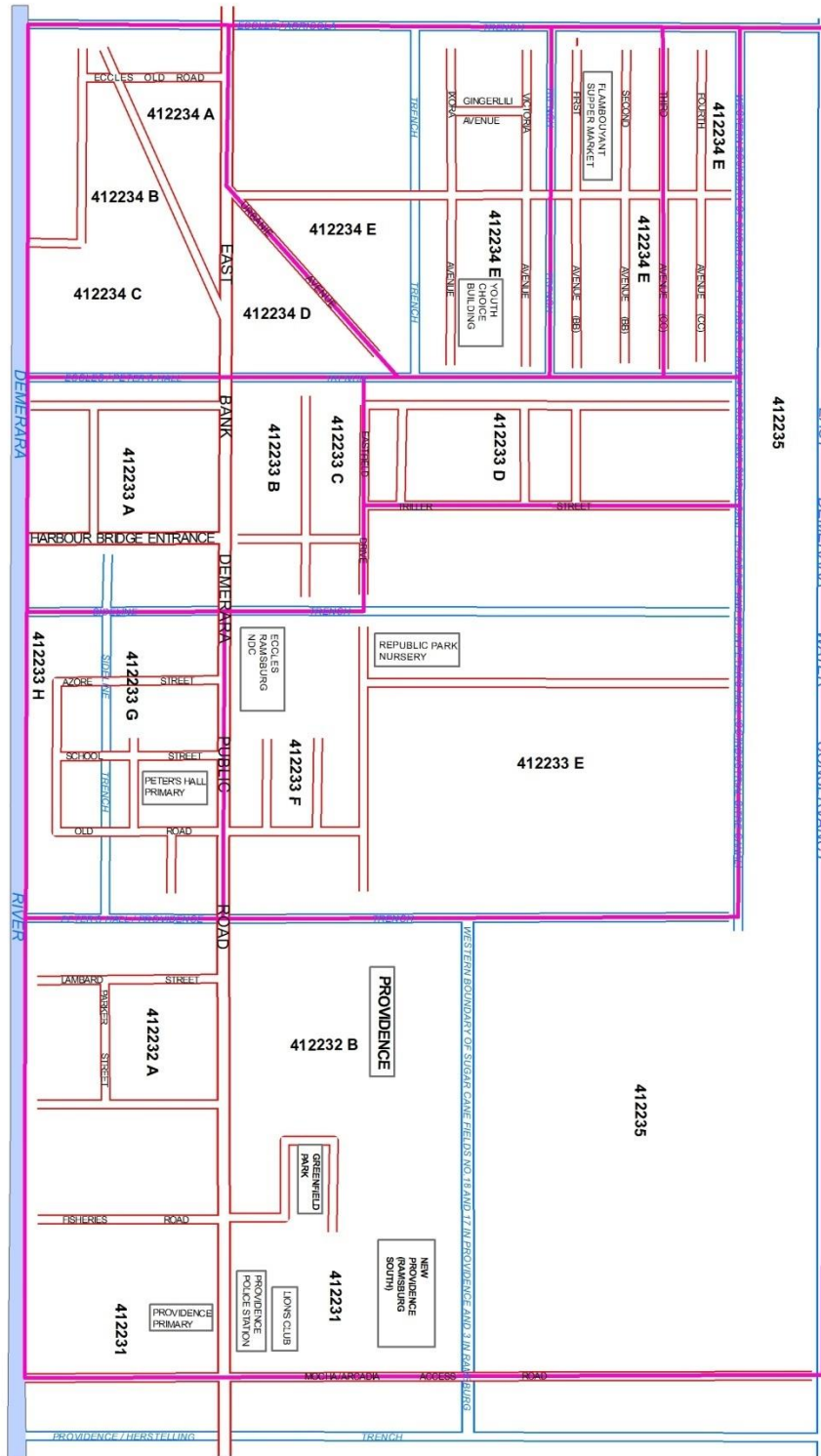
DESCRIPTION OF CONSTITUENCY:

ECCLES NEW SCHEME

412234 E (PART OF)

THIS CONSTITUENCY EXTENDS FROM THE CENTERLINE
OF THE EAST BANK DEMERARA PUBLIC ROAD AND THE
CENTERLINE OF THE ECCLES/AGRICOLA CANAL
(COMMON BOUNDARY), THENCE, EASTWARDS ALONG
THE CENTERLINE OF THE ECCLES/AGRICOLA CANAL TO
THE CENTERLINE OF TRENCH BETWEEN FIRST AVENUE
AND VICTORIA AVENUE ,THENCE, SOUTHWARDS ALONG
THE CENTERLINE OF TRENCH BETWEEN FIRST AVENUE
AND VICTORIA AVENUE TO THE CENTERLINE OF THE
ECCLES/PETER’S HALL CANAL(COMMON BOUNDARY)
THENCE WESTWARDS ALONG THE CENTERLINE OF THE
ECCLES/PETER ‘S HALL CANAL TO THE CENTERLINE OF
THE UBANIE AVENUE ,THENCE, NORTHEASTWARDS
ALONG THE CENTERLINE OF UBANIE AVENUE TO THE
CENTERLINE OF THE EAST BANK DEMERARA PUBLIC
ROAD, THENCE, NORTHWARDS ALONG THE
CENTERLINE OF THE EAST BANK DEMERARA PUBLIC
ROAD TO THE CENTERLINE OF THE ECCLES/AGRICOLA
CANAL.

ECCLES /
RAMSBURG



Legend

- Registration_Bnd
- Primary Road
- Secondary Road
- Prolongation
- Primary Canal
- Secondary Canal
- Prolongation
- River

DISTRICT 4

LOCAL AUTHORITY AREA

CITY OF GEORGETOWN

NO. OF CONSTITUENCIES:

15

1ST CONSTITUENCY:

KINGSTON EAST & WEST, THOMAS LANDS,
NON PARIEL PARK, CUMMINGSBURG,
ALBERTTOWN & QUEENSTOWN

DIVISION/SUB DIVISION:

413111A-B/ 413112A-B/ 413121/ 413122/ 413141A-E
413142A-E/ 413131A-F/ 413132A-H

DESCRIPTION OF CONSTITUENCY:

AT ITS NORTHERN MOST EXTREMITY THIS
CONSTITUENCY EXTENDS FROM THE MOUTH OF
THE DEMERARA RIVER THENCE ALONG THE
SEAWALL TO THE WEASTERN CARRIAGE-WAY OF
VLISSENGEN ROAD. THENCE SOUTH-WARD OF THE
SAME ROUTE, CONTINUING ALONG IRVINE STREET
TO THE INTERSECTION OF IRVING AND NORTH
ROAD TO THE INTERSECTION OF NORTH ROAD AND
WATER STREET, THENCE NORTHWARD ALONG
WATER STREET TO THE POINT OF COMMENCEMENT,
THE DEMERARA RIVER BEING AT ITS WESTERN
EXTREMITY.

2ND CONSTITUENCY:

KITTY NORTH, CENTRAL & SOUTH
& SUBRYANVILLE

DIVISION/SUB DIVISION:

413211A-E/ 413212A-J/ 413213A-H 413221A

DESCRIPTION OF CONSTITUENCY:

THIS CONSTITUENCY EXTENDS FROM THE
INTERSECTION OF THE SEAWALL AND EASTERN
CARRIAGE-WAY OF VLISSENGEN ROAD THEN
EASTWARD ALONG THE SEAWALL TO THE CENTER LINE
OF SHERIFF STREET. THENCE SOUTH BOUND ON SHERIFF
STREET TO THE INTERSECTION OF SHERIFF STREET AND
THE RAILWAY EMBANKMENT. THENCE ALONG THE
RAILWAY EMBANKMENT IN A SOUTH WESTERN

MANNER TO THE INTERSECTION OF MIDDLETON STREET, THENCE ALONG THE CENTER LINE OF MIDDLETON STREET TO CUMMINGS CANAL. THEN WEST ON CUMMINGS CANAL TO VLISSENGEN ROAD. VLISSENGEN ROAD BEING THE WESTERN EXTREMITY.

3RD CONSTITUENCY:

BELAIR GARDENS, BEL AIR SPRINGS,
PRASHAD NAGAR, NORTH EAST & NORTH
WEST CAMPBELLVILLE

DIVISION/SUB DIVISION:

413221B/413222A-B/413231A-C
413232A-E/ 413233A-D

DESCRIPTION OF CONSTITUENCY:

THIS CONSTITUENCY EXTENDS FROM THE INTERSECTION OF THE SEAWALL AND SHERIFF STREET AND THENCE EASTWARD ALONG THE RUPERT CRAIG HIGHWAY TO THE DAM THAT SEPARATES SOPHIA AND PRASHAD NAGAR (KNOWN AS SOPHIA DAM). THEN SOUTHWARD ON THE SAID DAM INTO GANGES STREET UP TO CUMMINGS CANAL AT ITS SOUTHERN EXTREMITY. THENCE ALONG CUMMINGS CANAL TO THE INTERSECTION OF MIDDLETON STREET. THENCE NORTHWARD ALONG THE CENTER LINE OF MIDDLETON STREET TO THE INTERSECTION OF THE RAILWAY EMBANKMENT, THENCE ALONG THE RAILWAY EMBANKMENT TO SHERIFF STREET. THENCE NORTH ALONG THE CENTER LINE OF SHERIFF STREET BACK TO THE POINT OF COMMENCEMENT.

4TH CONSTITUENCY:

LAMAHA GARDENS, NEWTOWN
CAMPBELLVILLE, SECTION K
CAMPBELLVILLE & BEL AIR PARK

DIVISION/SUB DIVISION:

413241A – B, 413242A –D, 413251A –B,
413252A - K

DESCRIPTION OF CONSTITUENCY:

THIS CONSTITUENCY EXTENDS FROM
CUMMINGS CANAL AT ITS NORTHERN

EXTREMITY TO LAMAHA CANAL AT ITS
SOUTHERN EXTREMITY TO THE EASTERN
HIGHWAY AT ITS EASTERN EXTREMITY TO VLISSINGEN
ROAD AT ITS WESTERN EXTREMITY.

5TH CONSTITUENCY:

SOPHIA / LILIENDAAL NORTH & SOUTH,
PATTENSEN / TURKEYEN NORTH & SOUTH
TURKEYEN CENTRAL & SOPHIA / PATTENSEN
(CENTRAL)

DIVISION/SUB DIVISION:

413311A-B/ 413312/ 413332A-B/ 413333A-C/
413341/ 413342A-B

DESCRIPTION OF CONSTITUENCY:

THIS CONSTITUENCY EXTENDS FROM THE
ATLANTIC OCEAN AT ITS NORTHERN EXTREMITY TO THE
LAMAHA CANAL ALONG THE DAM THAT SEPARATES A &
B FIELDS FROM C FIELD ALONG THE CUMMINGS CANAL
AT ITS SOUTHERN EXTREMITY TO THE UNIVERSITY OF
GUYANA (UG) ROAD AND THE DAM SEPARATING 'A & B'
FIELDS FROM C FIELD AT ITS EASTERN EXTREMITY TO
THE TEXACO GAS STATION ROAD ON RUPERT CRAIG
HIGHWAY THENCE ALONG THE DAM THAT SEPARATES
SOPHIA AND PRASHAD NAGAR THENCE TO GANGES
STREET INTO EASTERN HIGHWAY AT ITS WESTERN
EXTREMITY.

6TH CONSTITUENCY:

CUMMINGS LODGE NORTH, CENTRAL
& SOUTH, PATTENSEN /TURKEYEN
SOUTH

DIVISION/SUB DIVISION:

413332C-D/ 413321/ 413322A-B/ 413331A-E

DESCRIPTION OF CONSTITUENCY:

THIS CONSTITUENCY COMMENCES AT
THE INTERSECTION OF THE SEAWALL AND UG ROAD,
THENCE EASTWARD ALONG THE SEAWALL TO THE
INTERSECTION OF INDUSTRY CROWN DAM. THENCE

SOUTH ALONG THE CENTER LINE OF INDUSTRY CROWN DAM TO THE LAMAHA CANAL. HENCE WEST ALONG THE LAMAHTA CANAL TO THE DAM THAT SEPARATES A & B FIELDS FROM C FIELD. THENCE NORTH ALONG THE CENTER LINE OF THE SAID DAM TO CUMMINGS CANAL. THENCE EAST ALONG CUMMINGS CANAL TO UG ROAD. THENCE ALONG THE CENTER LINE OF UG ROAD TO THE POINT OF COMMENCEMENT.

7TH CONSTITUENCY:

DIVISION/SUB DIVISION:

DESCRIPTION OF CONSTITUENCY:

BOURDA - STABROEK CENTRAL - LACYTOWN

413711A-B/ 413712A-D/ 413741A-B/ 413742A-D

THIS CONSTITUENCY EXTENDS FROM THE DEMERARA RIVER THENCE EASTWARD INTO NORTH ROAD, THENCE ALONG NORTH ROAD TO THE INTERSECTION OF NORTH ROAD AND VLISSINGEN ROAD THENCE SOUTHWARD ALONG VLISSINGEN ROAD TO THE CANAL THAT SEPARATES CROAL STREET FROM SOUTH ROAD, THENCE WESTWARD ALONG THE SAID CANAL TO CHALMER'S PLACE. THENCE SOUTH ALONG THE CENTER LINE OF CHALMER'S PLACE TO THE INTERSECTION OF HADFIELD STREET AND CHALMER'S PLACE. THENCE WEST ALONG THE CENTER LINE OF HADFIELD STREET UP TO THE DEMERARA RIVER.

8TH CONSTITUENCY:

DIVISION/SUB DIVISION:

DESCRIPTION OF CONSTITUENCY:

STABROEK - WORTMANVILLE - WERK-EN-RUST

413721A-H/ 413722A-E/ 413731A-G/ 413732A-C

THIS CONSTITUENCY EXTENDS FROM THE DEMERARA RIVER THENCE EASTWARD INTO HADFIELD STREET, THENCE ALONG THE CENTER LINE OF HADFIELD STREET TO THE INTERSECTION OF HADFIELD STREET AND CHALMER'S PLACE, THENCE NORTH ALONG THE CENTER LINE OF CHALMER'S PLACE INTO

THE CANAL THAT SEPARATES CROAL STREET FROM SOUTH ROAD, THENCE EASTWARD ALONG THE SAID CANAL TO VLISSINGEN ROAD. THENCE SOUTH ALONG VLISSINGEN ROAD TO THE INTERSECTION OF VLISSINGEN ROAD AND WESTWARD ALONG PRINCESS STREET UP TO THE DEMERARA RIVER AND BACK TO THE POINT OF COMMENCEMENT.

9TH CONSTITUENCY:

DIVISION/SUB DIVISION:

DESCRIPTION OF CONSTITUENCY:

LODGE NORTH -MEADOW BROOK GARDENS

413611A-F/ 413612A-G/ 413621A-C/ 413622A-C

THIS CONSTITUENCY EXTENDS FROM THE INTERSECTION OF MANDELA AVENUE AND THE LAMAHA CANAL EASTWARD ALONG THE SAID CANAL TO A POINT WHERE THE CANAL TURNS SOUTHWARD. THENCE SOUTH ON THE SAID CANAL TO THE SUSSEX STREET CANAL. THENCE WESTWARD ALONG THE SUSSEX STREET CANAL TO THE INTERSECTION OF THE SAID CANAL AND MANDELA AVENUE. THENCE NORTH ALONG THE CENTER LINE OF MANDELA AVENUE TO PRINCESS STREET THENCE WESTWARD ALONG THE CENTER LINE OF PRINCESS STREET TO VLISSINGEN ROAD, THENCE NORTHWARD ALONG VLISSINGEN ROAD TO GWI, THENCE EASTWARD TO THE POINT OF COMMENCEMENT.

10TH CONSTITUENCY:

DIVISION/SUB DIVISION:

DESCRIPTION OF CONSTITUENCY:

ALBOUYSTOWN -CHARLESTOWN

413651A-K/ 413652A-J

THIS CONSTITUENCY EXTENDS FROM THE DEMERARA RIVER THENCE EASTWARD INTO PRINCESS STREET, THENCE ALONG THE CENTER LINE OF PRINCESS STREET UP TO THE INTERSECTION OF

PRINCESS AND ST. STEPHEN STREET. THENCE SOUTH ALONG THE CENTER LINE OF ST. STEPHEN STREET TO THE INTERSECTION OF ST, STEPHEN STREET AND SUSSEX STREET. . THEN EASTWARD ALONG SUSSEX STREET TO THE INTERSECTION OF SUSSEX STREET AND CALLENDER STREET. THENCE SOUTHWARD ALONG THE CENTER LINE OF CALLENDER STREET TO THE INTERSECTION OF CALLENDER STREET AND INDEPENDENCE BOULEVARD. THENCE WESTWARD ALONG THE CENTER LINE OF INDEPENDENCE BOULEVARD TO THE DEMERARA RIVER AND BACK TO THE POINT OF COMMENCEMENT.

11TH CONSTITUENCY:

DIVISION:

DESCRIPTION OF CONSTITUENCY:

EAST LA-PENITANCE- RIVER VIEW DIVISION/SUB

413641A-F/ 413642A-G/ 413472A-E/ 413471A-B

THIS CONSTITUENCY EXTENDS FROM THE DEMERARA RIVER THENCE EASTWARD ALONG INDEPENDENCE BOULEVARD TO THE INTERSECTION OF CALLENDER STREET AND INDEPENDENCE BOULEVARD. THENCE NORTH ALONG THE CENTER LINE OF CALLENDER STREET TO THE SUSSEX STREET CANAL. THENCE EAST ALONG THE SAID CANAL TO MANDELA AVENUE. THENCE SOUTH ALONG THE CENTER LINE OF MANDELA AVENUE TO THE LAING AVENUE CANAL. THENCE WESTWARD ALONG THE LAING AVENUE CANAL TO HUNTER STREET. THENCE SOUTH ALONG THE CENTER LINE OF HUNTER STREET TO THE INTERSECTION OF MANDELA AVENUE AND HUNTER, THENCE WESTARD ALONG MANDELA AVENUE TO THE DEMERARA RIVER AND BACK TO THE POINT OF COMMENCEMENT.

12TH CONSTITUENCY:

DIVISION/SUB DIVISION:

TUCVILLE - NORTH RUIMVELDT

413411A-H/ 413412A/ 413412B/

DESCRIPTION OF CONSTITUENCY	<p>413421A-C/ 413422A-H/</p> <p>THIS CONSTITUENCY EXTENDS FROM THE INTERSECTION OF MANDELA AVENUE AND THE SUSSEX STREET CANAL THEN EASTWARD ALONG THE SAID CANAL TO THE LAMAHA CANAL THEN SOUTH ALONG THE LAMAHA CANAL TO AUBREY BARKER ROAD. THENCE WESTWARD ALONG THE CENTER LINE OF AUBREY BARKER ROAD TO MANDELA AVENUE. THENCE NORTHWARD ALONG THE CENTER LINE OF MANDELA AVENUE TO THE POINT OF COMMENCEMENT.</p>
<p>13TH CONSTITUENCY:</p> <p>DIVISION/SUB DIVISION:</p> <p>DESCRIPTION OF CONSTITUENCY:</p>	<p>WEST AND EAST RUIMVELDT</p> <p>413481A-J/ 413482A-G</p> <p>THIS CONSTITUENCY EXTENDS FROM THE INTERSECTION OF MANDELA AVENUE AND THE LAING AVENUE CANAL SOUTHWARD ALONG THE CENTERLINE OF MANDELA AVENUE. THENCE WESTWARD ALONG THE SAID CENTERLINE OF MANDELA AVENUE TO THE INTERSECTION OF HUNTER STREET AND MANDELA AVENUE THENCE SOUTHWARD ALONG THE CENTERLINE OF HUNTER STREET TO LIANG AVENUE CANAL. THENCE EASTWARD ALONG THE SAID CANAL TO THE POINT OF COMMENCEMENT.</p>
<p>14TH CONSTITUENCY</p> <p>DIVISION/SUB DIVISION:</p> <p>DESCRIPTION OF CONSTITUENCY</p>	<p>SOUTH RUIMVELDT PARK/RUIMVELDT INDUSTRIAL ESTATE</p> <p>413431A-C/413432A-C/ 413441A-D</p> <p>413442A-B/ 413451A-B/ 413452/ 413461 /413462</p> <p>THIS CONSTITUENCY EXTENDS FROM THE DEMERARA RIVER THENCE EASTWARD INTO MANDELA AVENUE. THENCE ALONG THE CENTER LINE</p>

OF MANDELA AVENUE TO THE INTERSECTION OF
 MANDELA AVENUE AND DAVID ROSE. STREET
 THENCE SOUTH ALONG DAVID ROSE STREET TO THE
 INTERSECTION OF AUBREY BARKER ROAD AND DAVID
 ROSE STREET THENCE EASTWARD ALONG THE
 CENTER LINE OF AUBREY BARKER ROAD UP TO THE
 LAMAHA CANAL. THENCE SOUTH ON THE LAMAHA
 CANAL TO CANEVIEW AVENUE. THENCE WESTWARD
 ALONG THE CANAL TO THE DEMERARA RIVER AND
 BACK TO THE POINT OF COMMENCEMENT.

15TH CONSTITUENCY:

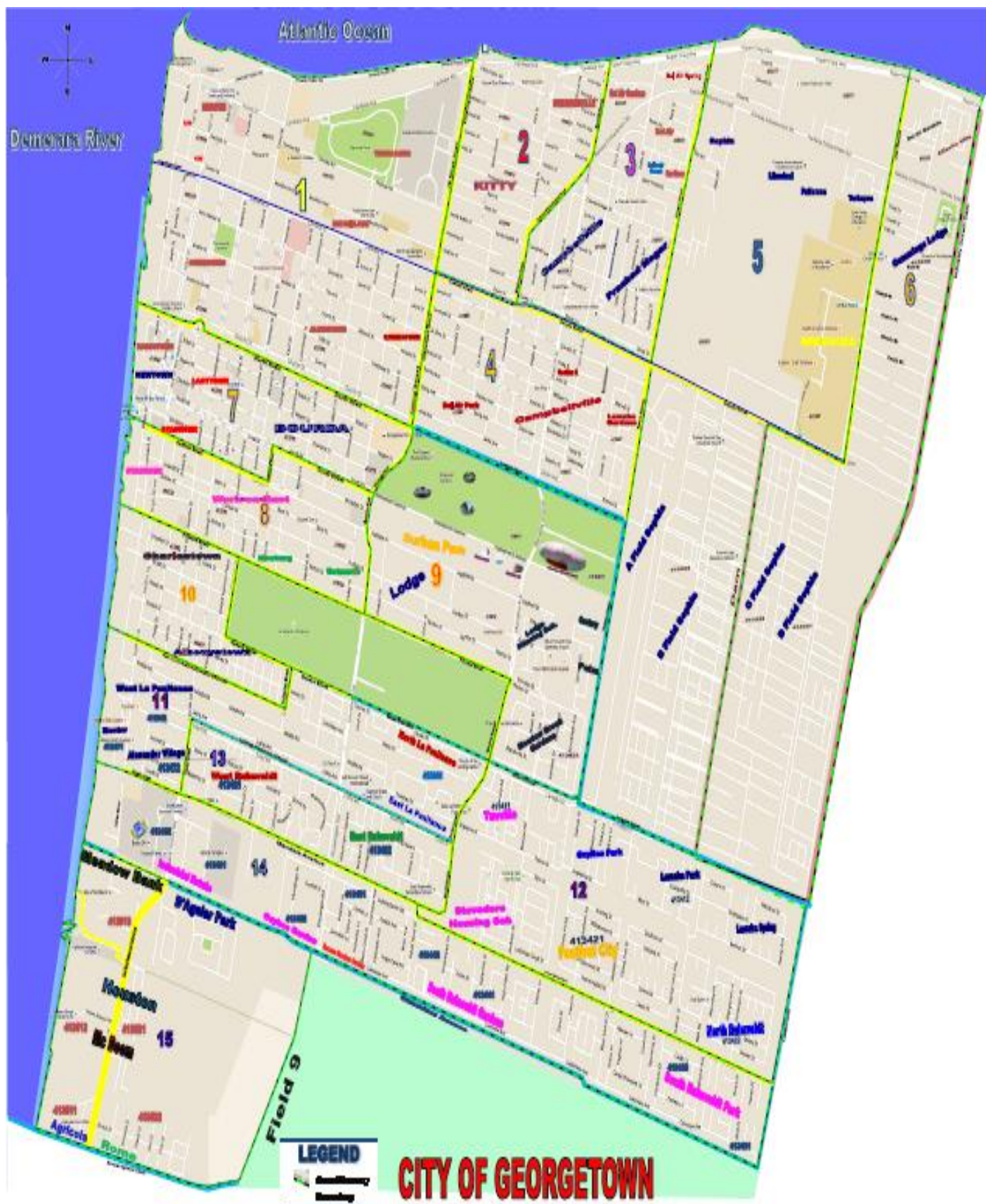
DIVISION/SUB DIVISION:

DESCRIPTION OF CONSTITUENCY

MEADOW BANK -AGRICOLA

413511A-F/ 413512A-C/ 413521/413522/413513A-C

THIS CONSTITUENCY EXTENDS FROM THE
 DEMERARA RIVER, THENCE EAST ALONG THE
 CANAL THAT SEPARATES INDUSTRIAL ESTATE/
 INDUSTRIAL ESTATE EXT AND SOUTH
 RUIMVELDT THENCE SOUTHWARD ALONG FIELD
 9, THENCE WESTWARD ALONG THE CANAL THAT
 SEPARATES ECCLES FROM AGROCOLA TO THE
 POINT OF COMMENCEMENT.



DISTRICT NO. 4

REGISTRATION AREA:	INDUSTRY / MAHAICA RIVER
LOCAL AUTHORITY AREA:	INDUSTRY PLAISANCE
NO. OF CONSTITUENCIES:	9
1 ST CONSTITUENCY:	INDUSTRY NORTH
DIVISION/SUB DIVISION:	414111A, 414111B, 414111C
DESCRIPTION OF CONSTITUENCY:	THIS CONSTITUENCY COMMENCES AT THE INTERSECTION OF THE ATLANTIC OCEAN AND INDUSTRY BUS SHED ROAD, THENCE, EASTWARDS ALONG THE ATLANTIC OCEAN TO THE COMMON BOUNDARY BETWEEN INDUSTRY AND OGLW (SUGRIM SINGH ROAD) THENCE SOUTHWARDS ALONG SUGRIM SINGH ROAD TO THE CENTER LINE OF THE MARKET STREET THENCE WESTWARD ALONG THE MARKET STREET TO ITS INTERSECTION WITH INDUSTRY BUS SHED ROAD THENCE NORTH ALONG THE INDUSTRY BUS SHED ROAD BACK TO THE POINT OF COMMENCEMENT.
2 ND CONSTITUENCY:	INDUSTRY SOUTH
DIVISION/SUB DIVISION:	414111D, 414111E, 414111F
DESCRIPTION OF CONSTITUENCY:	THIS CONSTITUENCY COMMENCES AT THE INTERSECTION OF INDUSTRY BUS SHED ROAD AND MARKET STREET THENCE EAST ALONG MARKET STREET TO THE INTERSECTION WITH SUGRIM SINGH ROAD THENCE SOUTH ALONG SUGRIM SINGH ROAD TO ITS SOUTHERN EXTREMITY THENCE IN A WESTERN DIRECTION TO THE SOUTHERN EXTREMITY OF INDUSTRY BUS SHED ROAD THENCE NORTH ALONG THE SAID ROAD BACK TO THE POINT OF COMMENCEMENT.

3 RD CONSTITUENCY:	OGLE NORTH
DIVISION/SUB DIVISION:	414112A - B
DESCRIPTION OF CONSTITUENCY:	THIS C O N S T I T U E N C Y EXTENDS FROM THE INTERSECTION OF THE ATLANTIC OCEAN WITH THE COMMON BOUNDARY BETWEEN INDUSTRY AND OGLE (SUGRIM SINGH ROAD), THENCE EASTWARDS ALONG THE ATLANTIC OCEAN TO THE COMMON BOUNDARY BETWEEN OGLE AND GOEDVERWAGTING (OGLE AIRSTRIP ROAD), THENCE IN A SOUTHERN DIRECTION ALONG OGLE AIRSTRIP ROAD TO ITS INTERSECTION WITH THE RAILWAY EMBANKMENT THENCE WESTWARD ALONG THE CENTER LINE OF THE RAILWAY EMBANKMENT TO THE INTERSECTION WITH SUGRIM SINGH ROAD THENCE NORTHWARDS ALONG SUGRIM SINGH ROAD BACK TO THE POINT OF COMMENCEMENT.

4 TH CONSTITUENCY:	OGLE SOUTH
DIVISION/SUB DIVISION:	414112 C – D
DESCRIPTION OF CONSTITUENCY:	THIS CONSTITUENCY COMMENCES FROM THE INTERSECTION OF SUGRIM SINGH ROAD AND THE RAILWAY EMBANKMENT, THENCE, EASTWARDS ALONG THE RAILWAY EMBANKMENT TO ITS INTERSECTION WITH OGLE AIRSTRIP ROAD THENCE SOUTH ALONG THE OLGLE AIRSTRIP ROAD TO ITS SOUTHERN EXTREMITY THENCE WESTWARDS RUNNING PERPENDICULAR TO THE NORTHERN BOUNDARIES OF THE SUGAR FIELDS N0. 36 AND N0.35 TO THE INTERSECTION WITH SUGRIM SINGH ROAD THENCE NORTHWARDS BACK TO THE POINT OF COMMENCEMENT.

5 TH CONSTITUENCY:	GOEDVERWAGTING - SPARENDAAM NORTH
DIVISION/SUB DIVISION:	414113 A / 414113 D
DESCRIPTION OF CONSTITUENCY:	THIS CONSTITUENCY COMMENCES AT THE INTERSECTION OF THE ATLANTIC OCEAN AND OGLE AIRSTRIP ROAD THENCE EASTWARD ALONG THE ATLANTIC ROAD TO THE COMMON BOUNDARY SPARENDAAM AND PLAISANCE (VICTORIA ROAD) THENCE SOUTHWARDS ALONG VICTORIA ROAD TO THE CENTER LINE OF THE RAILWAY EMBANKMENT, THENCE WESTWARDS ALONG THE RAILWAY EMBANKMENT ROAD TO THE INTERSECTION WITH OGLE AIRSTRIP ROAD THENCE NORTHWARD ON THE SAID ROAD BACK TO THE POINT OF COMMENCEMENT.
6 TH CONSTITUENCY:	GOEDVERWAGTING SOUTH
DIVISION/SUB DIVISION:	414113 E
DESCRIPTION OF CONSTITUENCY:	THIS CONSTITUENCY COMMENCES AT THE INTERSECTION OF THE CENTER LINE OF THE RAILWAY EMBANKMENT ROAD AND OGLE AIRSTRIP ROAD THENCE EASTWARD ALONG THE RAILWAY EMBANKMENT ROAD TO THE COMMON BOUNDARY OF GOEDVERWAGTING AND SPARENDAAM (WEST ROAD) THENCE SOUTHWARD ALONG WEST ROAD TO THE NORTHERN BOUNDARY OF THE SUGAR CANE FIELD NO.2 THENCE WESTWARD ALONG THE SAID BOUNDARY TO THE INTERSECTION WITH OGLE AIRSTRIP ROAD THENCE NORTHWARD ON SAID ROAD BACK TO THE COMMENCEMENT.
7 TH CONSTITUENCY:	PLAISANCE NORTH
DIVISION/SUB DIVISION:	414114 A -D
DESCRIPTION OF CONSTITUENCY:	THIS CONSTITUENCY COMMENCES AT THE INTERSECTION OF THE ATLANTIC OCEAN AND THE COMMON BOUNDARY BETWEEN SPARENDAAM AND

PLAISANCE (VICTORIA ROAD) THENCE EASTWARD ALONG THE ATLANTIC OCEAN TO THE COMMON BOUNDARY BETWEEN PLAISANCE AND BETTER HOPE (GRAHAM STREET) THENCE SOUTHWARDS ALONG GRAHAM STREET TO THE INTERSECTION WITH PANTHER STREET THENCE WESTWARD ON PANTHER STREET TO THE COMMON BOUNDARY BETWEEN SARENDAM AND PLAISANCE (VICTORIA ROAD) THENCE NORTHWARD ALONG THE SAID ROAD BACK TO THE POINT OF COMMENCEMENT.

8TH CONSTITUENCY:

PLAISANCE SOUTH

DIVISION/SUB DIVISION:

414114 E - F

DESCRIPTION OF CONSTITUENCY:

THIS CONSTITUENCY COMMENCES FROM THE INTERSECTION OF PANTHER STREET AND VICTORIA ROAD THENCE NORTHWARD ALONG PANTHER STREET TO THE COMMON BOUNDARY BETWEEN PLAISANCE AND BETTER HOPE (GRAHAM STREET) THENCE SOUTHWARD ALONG GRAHAM STREET TO 66 FEET FROM THE MEAN HIGH WATER MARK OF THE EAST DEMERARA WATER CONSERVANCY THENCE WESTWARD ALONG THE 66 FEET MEAN HIGH WATER MARK OF THE EAST DEMERARA WATER CONSERVANCY TO THE COMMON BOUNDARY BETWEEN SPARENDAM AND PLAISANCE (VICTORIA ROAD) THENCE NORTHWARD ALONG THE SAID ROAD BACK TO THE POINT OF COMMENCEMENT.

9TH CONSTITUENCY:

SPARENDAM (SOUTH)

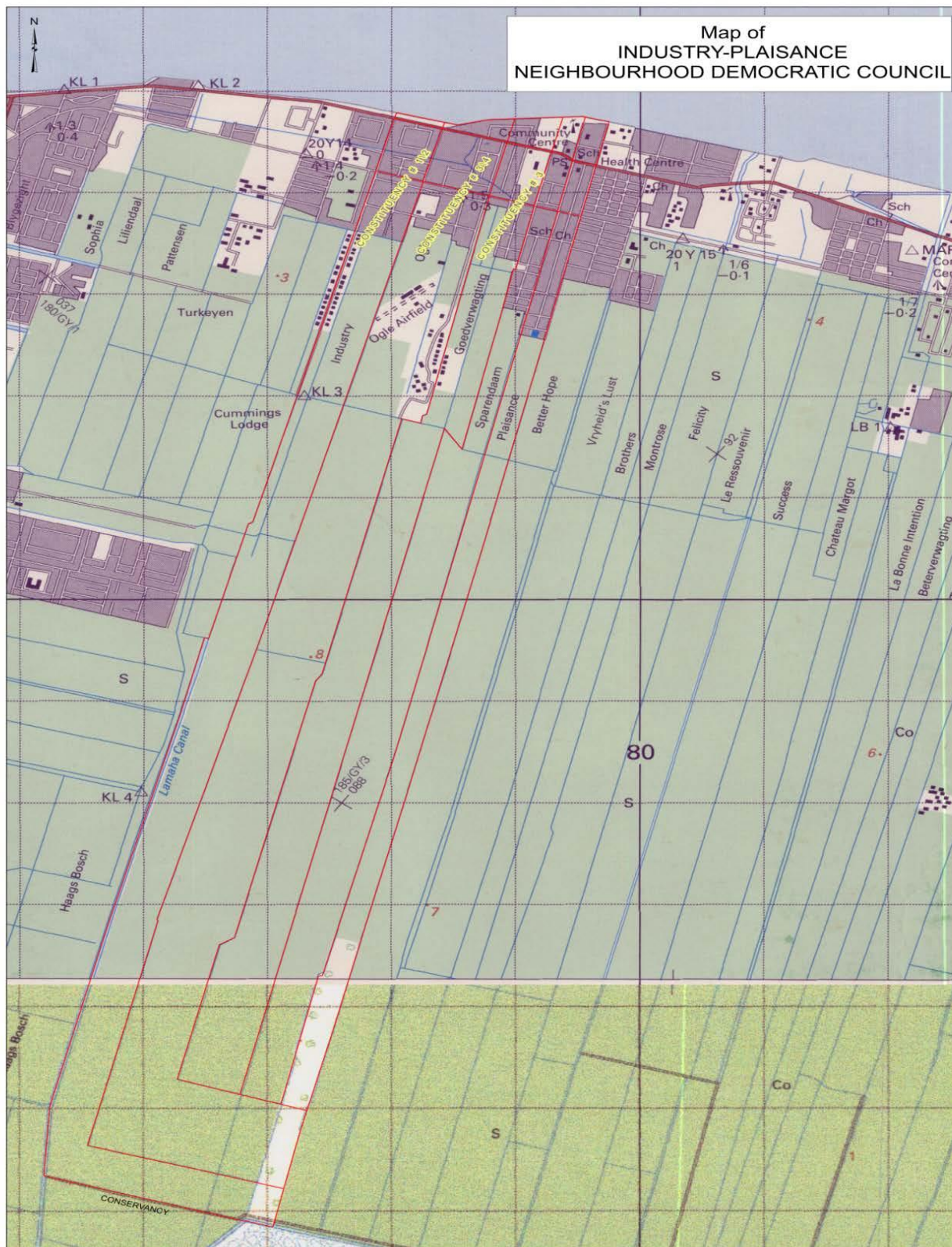
DIVISION/SUB DIVISION:

414113B – C, 414115

DESCRIPTION OF CONSTITUENCY:

THIS CONSTITUENCY COMMENCES AT THE INTERSECTION OF THE RAILWAY EMBANKMENT ROAD AND THE COMMON BOUNDARY BETWEEN GOEDVERWAGTING AND SPARENDAM (WEST ROAD)

THENCE EASTWARD ALONG THE RAILWAY
EMBANKMENT ROAD TO THE COMMON BOUNDARY
BETWEEN SPARENDAAM AND PLAISANCE (VICTORIA
ROAD) THENCE SOUTHWARD ALONG VICTORIA ROAD TO
66 FEET FROM THE MEAN HIGH WATER MARK OF THE
EAST DEMEARA WATER CONSERVANCY TO INDUSTRY
BUS SHED ROAD THENCE NORTHWARD TO THE SOUTH
WESTERN CORNER OF SUBDIVISION NO.414111F THENCE
EASTWARD TO SUGRIM SINGH ROAD THENCE
NORTHWARD ALONG THE SAID ROAD TO THE SOUTH
WESTERN CORNER OF SUBDIVISION NO.414112C THENCE
EASTWARD ALONG THE SAID SUBDIVISION NOS.414112C
AND 414112D AND 414113E TO WEST ROAD THENCE
NORTHWARD ALONG THE SAID ROAD BACK TO THE
POINT OF COMMENCEMENT.



LOCAL AUTHORITY AREA:	BETTER HOPE / LA BONNE INTENTION
NO. OF CONSTITUENCIES:	9
1 ST CONSTITUENCY:	BETTER HOPE & VRYHEID'S LUST (NORTH)
DIVISION/SUB DIVISION:	414121A / 414122 a / 414122 B
DESCRIPTION OF CONSTITUENCY:	<p>THIS C O N S T I T U E N C Y E X T E N D S F R O M T H E</p> <p>I N T E R S E C T I O N O F A T L A N T I C O C E A N A N D T H E C O M M O N</p> <p>B O U N D A R Y B E T W E E N B E T T E R H O P E A N D P L A I S A N C E</p> <p>(G R A H A M S T R E E T) T H E N C E , E A S T A L O N G T H E</p> <p>A T L A N T I C O C E A N T O T H E C O M M O N B O U N D A R Y</p> <p>B E T W E E N B R O T H E R S A N D V R Y H E I D S L U S T T H E N C E</p> <p>S O U T H A L O N G T H E S A I D B O U N D A R Y T O T H E</p> <p>C E N T E R L I N E O F T H E P U B L I C R O A D T H E N C E W E S T</p> <p>A L O N G T H E S A I D R O A D T O T H E C O M M O N</p> <p>B O U N D A R Y B E T W E E N B E T T E R H O P E A N D P L A I S A N C E</p> <p>(G R A H A M S T R E E T) T H E N C E N O R T H A L O N G T H E S A I D</p> <p>S T R E E T B A C K T O T H E P O I N T O F C O M M E N C E M E N T .</p>
2 ND CONSTITUENCY:	BROTHERS - MONTROSE
DIVISION/SUB DIVISION:	414123 A / 414123 B / 414123 C
DESCRIPTION OF CONSTITUENCY:	<p>T H I S C O N S T I T U E N C Y E X T E N D S F R O M T H E I N T E R S E C T I O N</p> <p>O F T H E A T L A N T I C O C E A N A N D T H E C O M M O N B O U N D A R Y</p> <p>B E T W E E N B R O T H E R S A N D V R Y H E I D ' S L U S T T H E N C E , E A S T</p> <p>A L O N G T H E A T L A N T I C O C E A N T O T H E C O M M O N B O U N D A R Y</p> <p>B E T W E E N F E L I C I T Y A N D M O N T R O S E T H E N C E S O U T H A L O N G</p> <p>T H E S A I D B O U N D A R Y T O T H E C E N T E R L I N E O F A D R A I N A G E</p> <p>C A N A L T H E N C E W E S T A L O N G T H E S A I D C A N A L T O T H E</p> <p>C O M M O N B O U N D A R Y B E T W E E N B R O T H E R S A N D V R Y H E I D ' S</p> <p>L U S T T H E N C E N O R T H A L O N G T H E S A I D B O U N D A R Y B A C K T O</p> <p>T H E P O I N T O F C O M M E N C E M E N T .</p>

3RD CONSTITUENCY:

DIVISION/SUB DIVISION:

BETTER HOPE & VRYHEID'S LUST (CENTRAL)

414121 B/ 414121C/ 414121D/ 414121E/ 414121F/

414122C

DESCRIPTION OF CONSTITUENCY:

THIS CONSTITUENCY EXTENDS FROM THE INTERSECTION OF THE CENTER LINE OF THE PUBLIC ROAD AND THE COMMON BOUNDARY BETWEEN BETTER HOPE AND PLAISANCE (GRAHAM STREET) THENCE EAST ALONG THE CENTER LINE OF THE PUBLIC ROAD TO THE COMMON BOUNDARY BETWEEN BROTHERS AND VRYHEID'S LUST THENCE SOUTH ALONG THE SAID BOUNDARY TO CENTER LINE OF THE RAILWAY EMBANKMENT ROAD THENCE WEST ALONG THE SAID ROAD TO THE COMMON BOUNDARY BETWEEN BETTER HOPE AND PLAISANCE (GRAHAM STREET) THENCE NORTH ALONG THE SAID BOUNDARY BACK TO THE POINT OF COMMENCEMENT.

4TH CONSTITUENCY:

DIVISION/SUB DIVISION:

BETTER HOPE (SOUTH)

414121G/414121H/414121I/414121J

DESCRIPTION OF CONSTITUENCY:

THIS CONSTITUENCY EXTENDS FROM THE INTERSECTION OF THE CENTER LINE OF THE RAILWAY EMBANKMENT ROAD AND THE COMMON BOUNDARY BETWEEN BETTER HOPE AND PLAISANCE (GRAHAM STREET) THENCE EAST ALONG THE CENTER LINE OF THE RAILWAY EMBANKMENT TO THE COMMON BOUNDARY BETWEEN VRYHEID'S LUST AND BETTER HOPE (VRYHEID'S LUST MAIN ROAD) THENCE SOUTH ALONG THE SAID ROAD TO THE CENTER LINE OF FIELD NO.4 (SUGAR CANE FIELD) THENCE WEST ALONG THE SAID FIELD TO THE COMMON BOUNDARY BETWEEN BETTER HOPE AND PLAISANCE (GRAHAM'S STREET) THENCE NORTH ALONG THE SAID BOUNDARY BACK TOT THE POINT OF COMMENCEMENT.

5TH CONSTITUENCY:

DIVISION/SUB DIVISION:

DESCRIPTION OF CONSTITUENCY:

VRYHEID'S LUST (SOUTH)

414122 D / 414122 E

THIS CONSTITUENCY EXTENDS FROM THE CENTER LINE OF THE RAILWAY EMBANKMENT ROAD AND THE COMMON BOUNDARY BETWEEN VRYHEID'S LUST AND BETTER HOPE (VRYHEID'S LUST MAIN ROAD) THENCE EAST ALONG THE RAILWAY EMBANKMENT ROAD TO THE COMMON BOUNDARY BETWEEN BROTHERS AND VRYHEID'S LUST THENCE SOUTH ALONG THE SAID BOUNDARY TO FIELD LETTER R IN VRYHEID'S LUST (SUGAR CANE FIELD) THENCE WEST ALONG THE SAID FIELD TO THE COMMON BOUNDARY BETWEEN BETTER HOPE AND VRYHEID'S LUST THENCE NORTH ALONG THE SAID BOUNDARY BACK TO THE POINT OF COMMENCEMENT.

6TH CONSTITUENCY:

DIVISION/SUB DIVISION:

DESCRIPTION OF CONSTITUENCY:

FELICITY - LA RESSOUVENIR

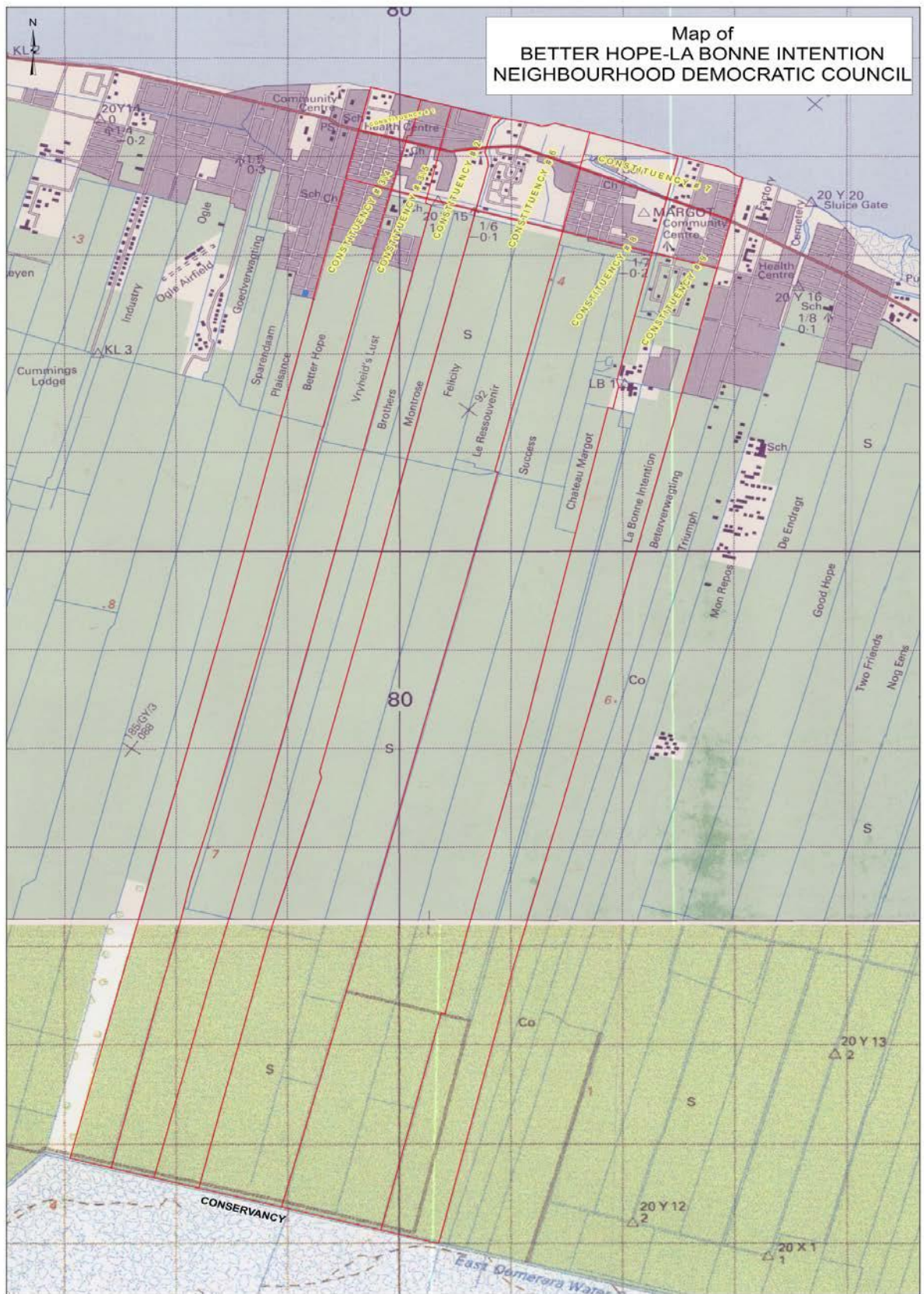
414124

THIS CONSTITUENCY EXTENDS FROM THE INTERSECTION OF ATLANTIC OCEAN AND THE COMMON BOUNDARY BETWEEN FELICITY AND MONTROSE THENCE EAST ALONG THE ATLANTIC OCEAN TO THE COMMON BOUNDARY BETWEEN SUCCESS AND LA RESSOUVENIR THENCE SOUTH ALONG THE SAID BOUNDARY TO THE CENTER LINE OF THE DRAINAGE CANAL THENCE WEST ALONG THE SAID CANAL TO THE COMMON BOUNDARY BETWEEN FELICITY AND MONTROSE, THENCE, NORTH ALONG THE SAID BOUNDARY BACK TO THE POINT OF COMMENCEMENT.

7 TH CONSTITUENCY:	SUCCESS - CHATEAU MARGOT – LA BONNE INTENTION (NORTH)
DIVISION/SUB DIVISION:	414125 A / 414126 A
DESCRIPTION OF CONSTITUENCY:	THIS CONSTITUENCY EXTENDS FROM THE INTERSECTION OF THE ATLANTIC OCEAN AND THE COMMON BOUNDARY BETWEEN SUCCESS AND LA RESSOUVENIR THENCE EAST ALONG THE ATLANTIC OCEAN TO THE COMMON BOUNDARY BETWEEN BETERVERWAGTING AND TRIUMP THENCE SOUTH ALONG THE SAID BOUNDARY TO THE CENTRAL LINE OF A PUBLIC ROAD THENCE EAST ALONG THE CENTER LINE OF THE PUBLIC ROAD TO THE COMMON BOUNDARY BETWEEN SUCCESS AND LA RESSOUVENIR THENCE NORTH ALONG THE SAID BOUNDARY BACK TO THE POINT OF COMMENCEMENT.

8 TH CONSTITUENCY:	SUCCESS - CHATEAU MARGOT (SOUTH)
DIVISION/SUB DIVISION:	414125B/414125C/414125D/414125E/ 414125F
DESCRIPTION OF CONSTITUENCY:	THIS CONSTITUENCY EXTENDS FROM THE INTERSECTION OF THE CENTER LINE OF THE PUBLIC ROAD AND THE COMMON BOUNDARY BETWEEN SUCCESS AND LA RESSOUVENIR THENCE EAST ALONG THE CENTER LINE OF THE PUBLIC ROAD TO THE COMMON BOUNDARY LA BONNE INTENTION AND BETERVERWAGTING (DRAINAGE CANAL) THENCE SOUTH ALONG THE SAID BOUNDARY TO THE CENTER LINE OF THE DRAINAGE CANAL THENCE WEST ALONG THE SAID CANAL TO THE COMMON BOUNDARY BETWEEN SUCCESS AND LA RESSOUVENIR THENCE NORTH ALONG THE SAID BOUNDARY BACK TO THE POINT OF COMMENCEMENT.

9 TH CONSTITUENCY:	LA BONNE INTENTION (SOUTH)
DIVISION/SUB DIVISION:	414126B/414126C/414126D/414127
DESCRIPTION OF CONSTITUENCY:	<p>THIS CONSTITUENCY EXTENDS FROM THE INTERSECTION OF THE CENTER LINE OF THE PUBLIC ROAD AND THE COMMON BOUNDARY OF LA BONNE INTENTION AND BETERVERWAGTING (DRAINAGE CANAL) THENCE EAST ALONG THE ATLANTIC OCEAN TO THE COMMON BOUNDARY BETWEEN BETERVERWAGTING AND TRIUMP, THENCE, SOUTH ALONG THE SAID BOUNDARY TO THE EAST DEMERARA WATER CONSERVANCY CANAL, THENCE, WEST ALONG THE SAID BOUNDARY TO THE COMMON BOUNDARY BETWEEN BETTER HOPE AND VRYHEID'S LUST (FIELD R IN VRYHEID'S LUST SUGAR CANE FIELD), THENCE, NORTH ALONG THE SAID BOUNDARY TO THE CENTER LINE OF THE DRAINAGE CANAL THENCE WEST ALONG THE SAID CANAL TO THE POINT OF COMMENCEMENT.</p>



LOCAL AUTHORITY AREA:	BETERVERWAGTING - TRIUMPH
NO. OF CONSTITUENCIES:	9
1 ST CONSTITUENCY:	BETERVERWAGTING NORTH (E ½)
DIVISION/SUB DIVISION:	414211A/414211C
DESCRIPTION OF CONSTITUENCY:	THIS CONSTITUENCY COMMENCES FROM THE ATLANTIC OCEAN, THENCE IN THE SOUTHERN DIRECTION TO THE INTERSECTION OF THE PUBLIC ROAD AND REPUBLIC DRIVE, THENCE SOUTH ACROSS THIS INTERSECTION OF THE SIMSON STREET AND QUAMINA ROAD, SCHOOL STREET AND BATA ROAD TO THE ATLANTIC OCEAN, THENCE EAST BACK TO THE POINT OF COMMENCEMENT.
2 ND CONSTITUENCY:	BETERVERWAGTING SOUTH (W ½)
DIVISION/SUB DIVISION:	414211F
DESCRIPTION OF CONSTITUENCY:	THIS CONSTITUENCY EXTENDS FROM PAUL'S LANE AT ITS NORTHERN EXTREMITY, THENCE PROCEEDING ANTICLOCKWISE TO THE CONSERVANCY CANAL, AT IT'S NORTHERN EXTREMITY, THENCE EAST AT THE INTERSECTION AT BV AND LA BONNE INTENTION CANAL, THENCE NORTH TO THE INTERSECTION OF QUIMINA ROAD AND PAUL'S LANE STREET, THENCE BACK TO THE POINT OF INTERSECTION.
3 RD CONSTITUENCY:	BETERVERWAGTING SOUTH (E ½)
DIVISION/SUB DIVISION:	414211E
DESCRIPTION OF CONSTITUENCY:	THIS CONSTITUENCY EXTENDS FROM THE INTERSECTION QUAMINA ROAD AND SIMPSON STREET, THENCE SOUTH OF THE CONSERVANCY CANAL, THENCE EAST TO REPUBLIC DRIVE, THENCE NORTH TO THE INTERSECTION OF REPUBLIC DRIVE AND SIMPSON STREET, THENCE WEST BACK TO THE POINT

OF COMMENCEMENT.

4TH CONSTITUENCY:

TRIUMPH (NORTH)

DIVISION/SUB DIVISION:

414212A/414212B/414212C

DESCRIPTION OF CONSTITUENCY:

THIS CONSTITUENCY EXTENDS FROM THE INTERSECTION OF THE RAILWAY EMBANKMENT AND REPUBLIC DRIVE, THENCE SOUTH TO THE INTERSECTION OF REPUBLIC DRIVE AND HENDRICK STREET, THENCE EAST ALONG HENDRICK AND KHAN'S STREET TO THE COMMON BOUNDARY BETWEEN TRIUMPH AND MON REPOS, THENCE NORTH TO THE RAILWAY EMBANKMENT, THENCE WEST ALONG THE RAILWAY EMBANKMENT BACK TO THE POINT OF COMMENCEMENT.

5TH CONSTITUENCY:

TRIUMPH (UPPER SOUTH)

DIVISION/SUB DIVISION:

414212D/414212E

DESCRIPTION OF CONSTITUENCY:

THIS CONSTITUENCY EXTENDS FROM THE INTERSECTION OF THE RAILWAY EMBANKMENT AND REPUBLIC DRIVE, THENCE SOUTH TO THE INTERSECTION OF REPUBLIC DRIVE AND HENDRICKS STREET, THENCE EAST ALONG HENDRICKS AND KHAN STREET TO THE COMMON BOUNDARY BETWEEN TRIUMPH AND MON REPOS, THENCE NORTH TO THE RAILWAY EMBANKMENT, THENCE WEST ALONG THE RAILWAY EMBANKMENT, BACK TO THE POINT OF COMMENCEMENT.

6TH CONSTITUENCY:

TRIUMPH MIDDLE (SOUTH)

DIVISION/SUB DIVISION:

414212F/414212G

DESCRIPTION OF CONSTITUENCY:

THIS CONSTITUENCY EXTENDS FROM THE INTERSECTION OF HENDRICKS' AND KHAN'S STREETS, THENCE EAST ALONG KHAN'S STREET TO THE COMMON BOUNDARY BETWEEN TRIUMPH AND MON REPOS, THENCE SOUTH TO MARKET STREET, THENCE WEST

ALONG MARKET STREET TO THE INTERSECTION OF
REPUBLIC DRIVE AND MARKET STREET, THENCE
NORTH TO THE INTERSECTION OF HENDRICKS
STREET AND REPUBLIC DRIVE, THENCE EAST BACK
TO THE POINT OF COMMENCEMENT.

7TH CONSTITUENCY:

BETERVERWAGTING NORTH (W ½)

DIVISION/SUB DIVISION:

414211B/414211D

DESCRIPTION OF CONSTITUENCY:

THIS CONSTITUENCY EXTENDS FROM THE
ATLANTIC OCEAN AND PROCEEDS SOUTH ALONG THE
BATA ROAD, SCHOOL STREET AND QUAMINA ROAD TO THE
INTERSECTION OF PAUL'S LANE AND QUAMINA ROAD,
THENCE WEST ALONG PAUL'S LANE TO THE COMMON
BOUNDARY BETWEEN BETERVERWAGTING AND LA BONNE
INTENTION, TO THE ATLANTIC OCEAN, THENCE BACK TO
THE POINT OF COMMENCEMENT.

8TH CONSTITUENCY:

TRIUMPH LOWER SOUTH (W ½)

DIVISION/SUB DIVISION:

414212 I

DESCRIPTION OF CONSTITUENCY:

THIS CONSTITUENCY EXTENDS FORM THE INTERSECTION
OF REPUBLIC DRIVE AND MARKET STREET, THENCE SOUTH
TO THE CONSERVANCY CANAL, THENCE EAST ALONG THE
CONSERVANCY CANAL, THENCE NORTH ALONG DR.
MILLER STREET TO THE INTERSECTION OF DR. MILLER
STREET AND MARKET STREET, THENCE WEST ALONG
MARKET STREET BACK TO THE POINT OF COMMENCEMENT.

9TH CONSTITUENCY:

TRIUMPH LOWER SOUTH (E ½)

DIVISION/SUB DIVISION:

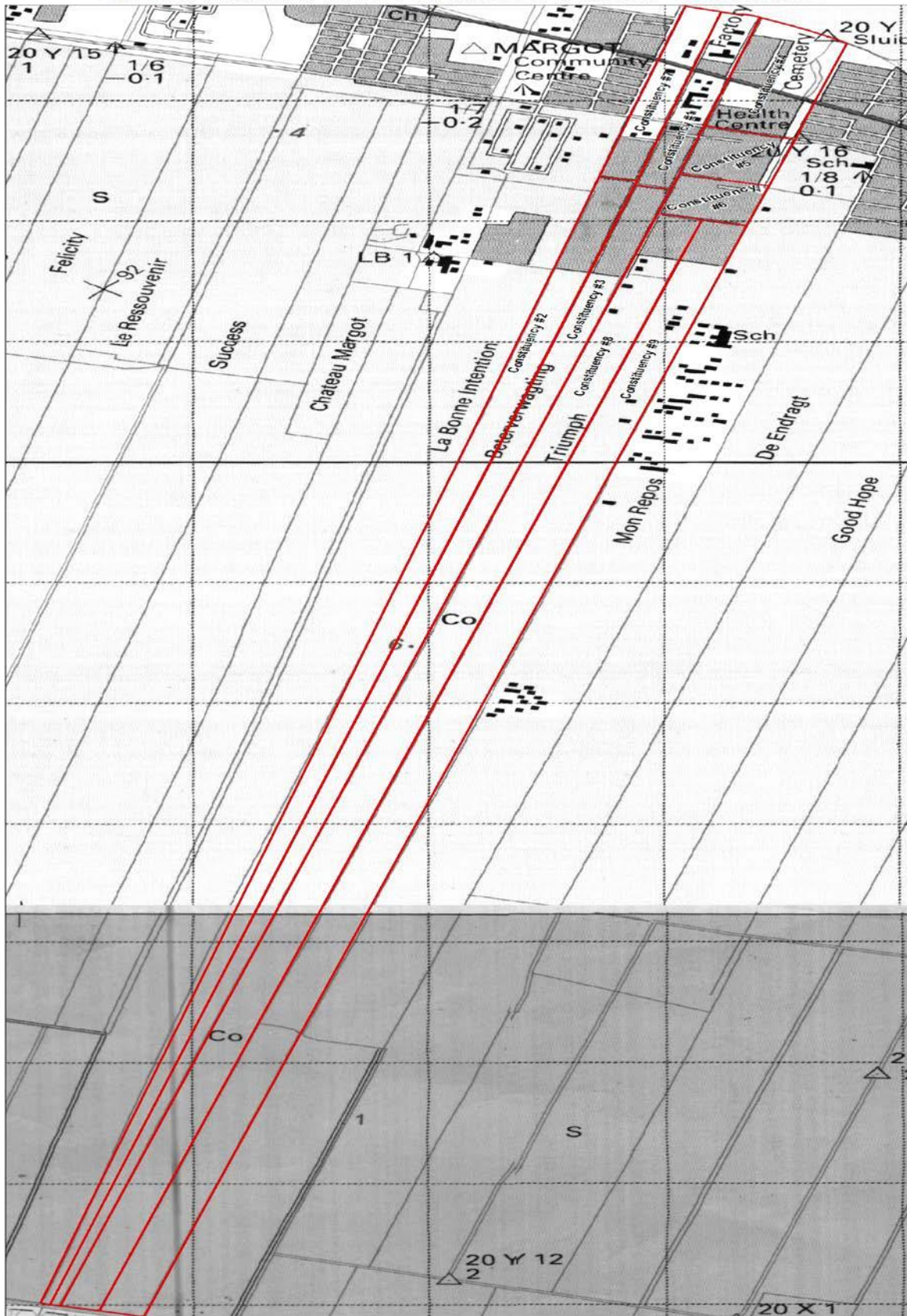
414212H

DESCRIPTION OF CONSTITUENCY:

THIS CONSTITUENCY EXTENDS FROM THE INTERSECTION
OF MARKET STREET AND DR. MILLER STREET, THENCE
SOUTH ALONG DR. MILLER STREET TO THE EAST DEMERARA
WATER CONSERVANCY CANAL, THENCE EAST ALONG THE

EAST DEMERARA WATER CONSERVANCY CANAL TO
MARKET STREET, THENCE WEST ALONG MARKET STREET
BACK TO THE POINT OF COMMENCEMENT.

SKETCH MAP OF THE BETERVERWAGTING-TRIUMPH NEIGHBOURHOOD DEMOCRATIC COUNCIL



LOCAL AUTHORITY AREA:

MON REPOS / LA RECONNAISSANCE

NO. OF CONSTITUENCIES:

9

1ST CONSTITUENCY:

MON REPOS NORTH&MONREPOS CENTRAL (E ½)

DIVISION/SUB DIVISION:

414221A - D

DESCRIPTION OF CONSTITUENCY:

THIS CONSTITUENCY EXTENDS FROM THE JUNCTION OF THE MON REPOS SCHOOL ROAD AND SEA DEFENCE, THENCE EASTWARDS ALONG THE DEFENCE TO THE MOUTH OF THE D'ENDRAGT CANAL, THENCE UP THE CANAL TO THE POINT OF INTERSECTION WITH THE RAILWAY EMBANKMENT, THENCE WESTWARD ALONG THE RAILWAY EMBANKMENT TO THE POINT OF INTERSECTION WITH MON REPOS SCHOOL ROAD THENCE TO THE POINT OF COMMENCEMENT.

2ND CONSTITUENCY:

MON REPOS - CENTRAL & SOUTH (W1/2)

DIVISION/SUB DIVISION:

414221E, 414221H

DESCRIPTION OF CONSTITUENCY:

THIS CONSTITUENCY COMMENCES AT THE JUNCTION OF MON REPOS-TRIUMPH COMMON BOUNDARY AND THE EAST COAST PUBLIC ROAD THENCE EASTWARD ALONG THE PUBLIC ROAD TO THE INTERSECTION WITH THE MON REPOS SCHOOL ROAD THENCE SOUTHWARD TO THE EAST DEMERARA WATER CONSERVANCY THENCE WESTWARD ALONG THE EAST DEMERARA WATER CONSERVANCY TO THE INTERSECTION WITH AGRICULTURE ROAD THENCE TO THE POINT OF COMMENCEMENT.

3RD CONSTITUENCY:

MON REPOS - SOUTH (E ½)

DIVISION/SUB DIVISION:

414221G, 414221F, 414221I, 414221J

DESCRIPTION OF CONSTITUENCY:

THIS C O N S T I T U E N C Y COMMENCES AT THE JUNCTION OF THE RAILWAY EMBANKMENT AND MON REPOS SCHOOL ROAD THENCE EASTWARD TO THE D'ENDRAGT CANAL THENCE SOUTHWARD ALONG THE D'ENDRAGT CANAL TO THE POINT OF

INTERSECTION WITH THE EAST DEMERARA WATER CONSERVANCY, THENCE WESTWARD TO MON REPOS SCHOOL ROAD, THENCE BACK TO THE POINT OF COMMENCEMENT.

4TH CONSTITUENCY:

GOOD HOPE

DIVISION/SUB DIVISION:

414222

DESCRIPTION OF CONSTITUENCY:

THIS C O N S T I T U E N C Y COMMENCES AT THE INTERSECTON OF THE SEA DEFENCE AND THE DENDRAGT CANAL THENCE EASTWARD ALONG THE SEA DEFENCE TO ITS INTERSECTION WITH THE CEMETRY ROAD THENCE SOUTHWARD TO THE CROWN DAM THENCE WESTWARD ALONG THE CROWN DAM TO D'ENDRAGT CANAL THENCE TO THE POINT OF INTERSECTION THE SAID CONSTITUENCY SITUATES IN GOOD HOPE WITHIN THE MON REPOS/LA RECONNAISSANCE N.D.C ON THE EAST COAST DEMERARA.

5TH CONSTITUENCY:

LUSIGNAN NORTH

DIVISION/SUB DIVISION:

414223A - C

DESCRIPTION OF CONSTITUENCY:

THIS CONSTITUENCY COMMENCES AT THE JUNCTION OF THE SEA DEFENCE AND CEMETRY ROAD THENCE EASTWARD ALONG THE SEA DEFENCE TO LUSIGNAN DRAINAGE CANAL THENCE SOUTHWARDS TO THE INTERSECTION WITH THE PUBLIC ROAD THENCE WESTWARD ALONG THE PUBLIC ROAD TO GOOD HOPE CEMETRY ROAD THENCE TO THE POINT OF COMMENCEMENT.

6TH CONSTITUENCY:

LUSIGNAN CENTRAL

DIVISION/SUB DIVISION:

414223D - F

DESCRIPTION OF CONSTITUENCY:

THIS CONSTITUENCY COMMENCES AT THE JUNCTION OF THE EAST COAST PUBLIC ROAD AND GOOD HOPE CEMETRY ROAD THENCE EASTWARD ALONG THE

PUBLIC ROAD TO LUSIGNAN AND ANNANDALE
DRAINAGE CANAL THENCE SOUTHWARD TO ITS
INTERSECTION WITH THE DRAINAGE CANAL,
IMMEDIATELY SOUTH OF THE RAILWAY EMBANKMENT,
THENCE WESTWARD ALONG THE LUSIGNAN AND
ANNANDALE CANAL TO CEMETRY ROAD TO THE POINT
OF COMMENCEMENT.

7TH CONSTITUENCY:

LUSIGNAN SOUTH

DIVISION/SUB DIVISION:

414223G - H

DESCRIPTION OF CONSTITUENCY:

THIS CONSTITUENCY COMMENCES AT THE
INTERSECTION AT THE INTERSECTION OF GOOD HOPE
CEMETRY ROAD AND DRAINAGE CANAL IMMEDIATELY
SOUTH OF THE RAILWAY EMBANKMENT THENCE
EASTWARD ALONG THE DRAINAGE CANAL TO ITS
INTERSECTION WITH LUSIGNAN AND ANNANDALE
DRAINAGE CANAL, THENCE SOUTHWARD TO THE
CROWN DAM THENCE WESTWARD ALONG THE
CROWN DAM TO GOODHOPE CEMETRY ROAD
THENCE TO THE POINT OF COMMENCEMENT.

8TH CONSTITUENCY:

ANNADALE NORTH

DIVISION/SUB DIVISION:

414224A – C, 414224H & I

DESCRIPTION OF CONSTITUENCY:

THIS CONSTITUENCY COMMENCES AT THE
JUNCTION OF THE SEA DEFENCE AND
LUSIGNAN AND ANNANDALE DRAINAGE
CANAL THENCE EASTWARD ALONG THE SEA DEFENCE TO
ANNADALE AND BUXTON SIDELINE DAM, THENCE
SOUTHWARD TO THE PUBLIC ROAD, THENCE EASTWARD
ALONG THE PUBLIC ROAD TO LUSIGNAN AND ANNANDALE
DRAINAGE CANAL THENCE TO THE POINT OF
COMMENCEMENT.

9 TH CONSTITUENCY:	ANNANDALE CENTRAL & SOUTH
DIVISION/SUB DIVISION:	414224D – G, 414225
DESCRIPTION OF CONSTITUENCY:	THIS CONSTITUENCY COMMENCES AT THE JUNCTION OF THE PUBLIC ROAD AND ANNANDALE AND LUSIGNAN DRAINAGE CANAL, THENCE EASTWARD ALONG THE PUBLIC ROAD TO THE JUNCTION OF ANNANDALE AND BUXTON SIDELINEDAM THENCE SOUTHWARD TO THE CROWN DAM THENCE WESTWARD ALONG THE CROWN DAM TO ANNANDALE AND LUSIGNAN DRAINAGE CANAL THENCE TO THE POINT OF COMMENCEMENT.
LOCAL AUTHORITY AREA:	BUXTON / FOULIS
NO. OF CONSTITUENCIES:	9
1 ST CONSTITUENCY:	BUXTON
DIVISION/SUB DIVISION:	421121A; 421121B; 421121D; 421121E; 421127C; 421127D
DESCRIPTION OF CONSTITUENCY:	THIS CONSTITUENCY COMMENCES AT THE JUNCTION OF THE SEA DEFENCE AND ANNANDALE SIDELINE DAM THENCE EASTWARDS ALONG THE SEA DEFENCE TO COMPANY PATH ROAD THENCE SOUTHWARDS TO THE EAST DEMERARA WATER CONSERVANCY THENCE WESTWARD ALONG THE CONSERVANCY TO ANNANDALE AND BUXTON SIDELINE DAM, THENCE TO THE POINT OF COMMENCEMENT.
2 ND CONSTITUENCY:	FRIENDSHIP
DIVISION/SUB DIVISION:	421121C; 421121F; 421121G; 421127B; 421127A
DESCRIPTION OF CONSTITUENCY:	THIS CONSTITUENCY COMMENCES AT THE JUNCTION THE SEA DEFENCE AND COMPANY ROAD, THENCE EASTWARD ALONG THE SEA DEFENCE TO BRUSHE DAM, THENCE SOUTHWARD TO THE EAST DEMERARA WATER CONSERVANCY THENCE

WESTWARD ALONG THE CONSERVANCY TO
COMPANY ROAD THENCE TO THE POINT OF
COMMENCEMENT.

3RD CONSTITUENCY:

BLADENHALL, STRATHSPEY, COLDINGEN & NON PARIEL
(NORTH)

DIVISION/SUB DIVISION:

421122A/421122B/421122E

DESCRIPTION OF CONSTITUENCY:

THIS C O N S T I T U E N C Y C O M M E N C E S A T T H E
JUNCTION OF THE SEA DEFENCE AND THE CENTER LINE OF
DABEE STREET THENCE EASTWARD ALONG THE SEA
DEFENCE TO CINEMA ROAD TO THE CENTER LINE OF THE
RAILWAY EMBANKMENT THENCE WESTWARD ALONG THE
RAILWAY EMBANKMENT TO THE CENTER LINE OF DABEE
STREET, THENCE NORTHWARD ALONG DABEE STREET TO
THE POINT OF COMMENCEMENT.

4TH CONSTITUENCY:

VIGILANCE (NORTH)

DIVISION/SUB DIVISION:

421122C/421122D

DESCRIPTION OF CONSTITUENCY:

THIS C O N S T I T U E N C Y C O M M E N C E S A T T H E
JUNCTION OF THE SEA DEFENCE AND BRUSHE DAM
THENCE EASTWARD ALONG THE SEA DEFENCE TO
THE CENTER LINE OF DABEE STREET THENCE
SOUTHWARD ALONG DABEE STREET TO THE
CENTER LINE OF THE RAILWAY EMBANKMENT
THENCE WESTWARD ALONG THE RAILWAY
EMBANKMENT TO THE CENTER LINE OF BRUSHE
DAM T H E N C E N O R T H W A R D A L O N G
B R U S H E D A M T O T H E P O I N T O F
C O M M E N C E M E N T .

5 TH CONSTITUENCY:	VIGILANCE-STRATHSPEY& VIGILANCE - FOULIS SUGAR CULTIVATION (SOUTH)
DIVISION/SUB DIVISION:	421126/421129
DESCRIPTION OF CONSTITUENCY:	THIS CONSTITUENCY COMMENCES AT THE RAILWAY EMBANKMENT AND THE CENTER LINE OF BRUSHE DAM, THENCE EASTWARD ALONG THE RAILWAY EMBANKMENT TO CINEMA ROAD, THENCE SOUTHWARD ALONG CINEMA ROAD TO THE EAST DEMERARA WATER CONSERVANCY, TO THE CENTER LINE OF BRUSHE DAM, THENCE NORTHWARD LONG BRUSHE DAM TO THE POINT OF COMMENCEMENT.
6 TH CONSTITUENCY:	ENTERPRISE - ELIZABETH HALL (NORTH)
DIVISION/SUB DIVISION:	421123A/421123B/421123C/421123D
DESCRIPTION OF CONSTITUENCY:	THIS CONSTITUENCY COMMENCES AT THE SEA DEFENCE AND THE CENTER LINE OF CINEMA ROAD, THENCE EASTWARD ALONG THE SEA DEFENCE TO THE CENTER LINE OF ENTERPRISE ACCESS ROAD, THENCE SOUTHWARD ALONG ENTERPRISE ACCESS ROAD TO THE RAILWAY EMBANKMENT, THENCE SOUTHWARD ALONG THE RAILWAY EMBANKMENT TO THE CENTER LINE OF CINEMA ROAD THENCE NORTHWARD ALONG CINEMA ROAD TO THE POINT OF COMMENCEMENT
7 TH CONSTITUENCY:	ENTERPRISE - ELIZABETH HALL (SOUTH) (BEYOND THE RAILWAY EMBANKMENT)
DIVISION/SUB DIVISION:	421128A/421128B/421128C/421128D/431128E 421128F/421128G
DESCRIPTION OF CONSTITUENCY:	THIS CONSTITUENCY COMMENCES AT THE CENTER LINE OF THE RAILWAY EMBANKMENT AND CINEMA ROAD THENCE EASTWARD ALONG THE RAILWAY

EMBANKMENT TO THE CENTER LINE OF ENTERPRISE ACCESS ROAD THENCE SOUTHWARD ALONG THE ENTERPRISE ACCESS ROAD TO THE EAST DEMERARA WATER CONSERVANCY THENCE WESTWARD ALONG THE EAST DEMERARA WATER CONSERVANCY TO THE CENTER LINE OF CINEMA ROAD TO THE POINT OF COMMENCEMENT.

8TH CONSTITUENCY:

BACHELOR'S ADVENTURE

DIVISION/SUB DIVISION:

421124A/421124B

DESCRIPTION OF CONSTITUENCY:

THIS CONSTITUENCY COMMENCES FROM THE SEA DEFENCE AND THE CENTER LINE OF ENTERPRISE ACCESS ROAD THENCE EASTWARD ALONG THE SEA DEFENCE TO THE CENTER LINE OF GRANT ROAD, THENCE SOUTHWARD ALONG GRANT ROAD TO THE CENTER LINE OF THE EAST DEMERARA WATER CONSERVANCY, THENCE WESTWARD ALONG THE EAST DEMERARA WATER CONSERVANCY TO THE CENTER LINE OF ENTERPRISE ACCESS ROAD THENCE NORTHWARD ALONG THE ENTERPRISE ACCESS ROAD TO THE POINT OF COMMENCEMENT.

9TH CONSTITUENCY:

PARADISE - FOULIS

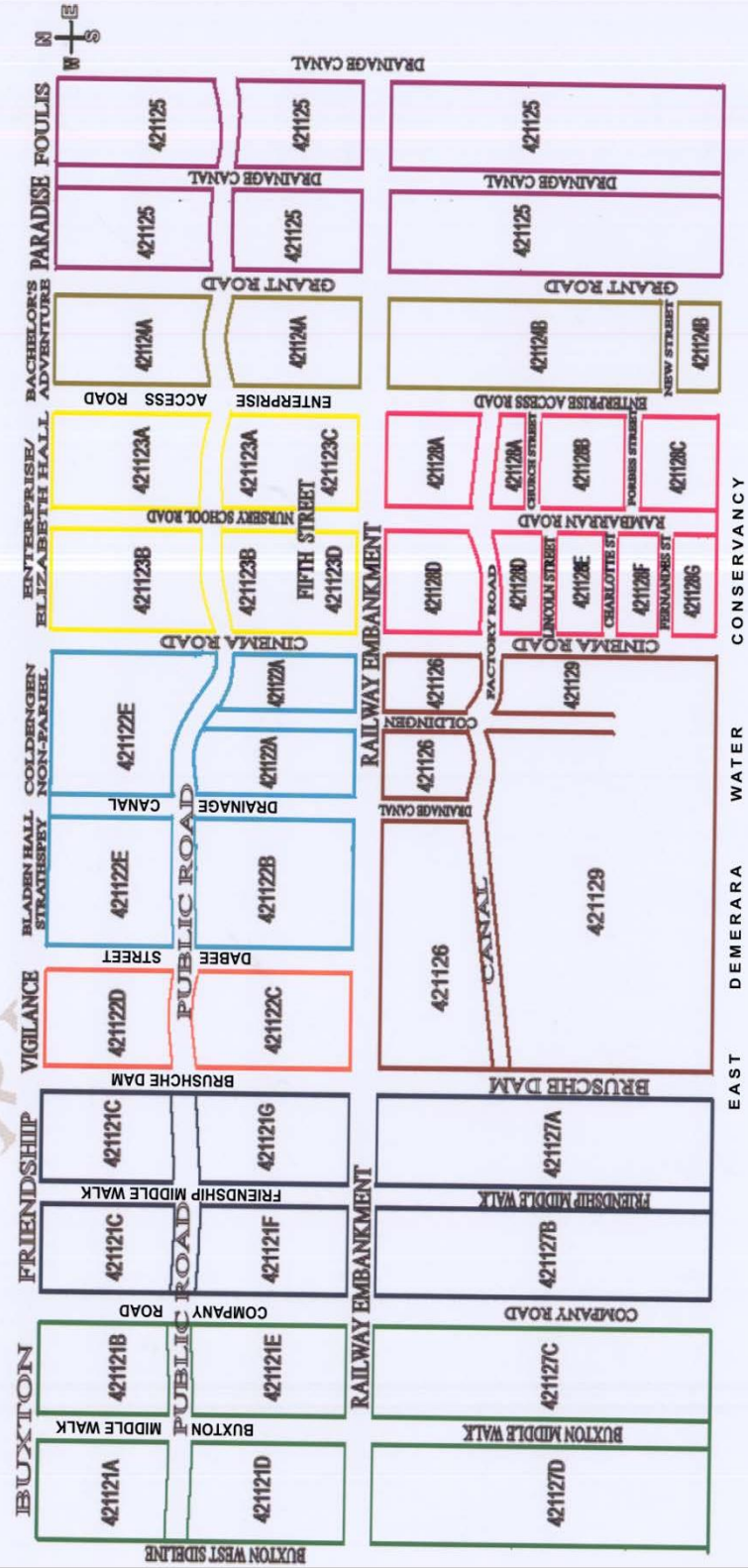
DIVISION/SUB DIVISION:

421125

DESCRIPTION OF CONSTITUENCY:

THIS CONSTITUENCY COMMENCES AT THE SEA DEFENCE AND THE CENTER LINE OF GRANT ROAD THENCE EASTWARD ALONG THE SEA DEFENCE TO THE MAIN DRAINAGE CANAL THENCE SOUTHWARD ALONG THE DRAINAGE CANAL TO THE CENTER LINE OF THE EAST DEMERARA WATER CONSERVANCY THENCE WESTWARD ALONG THE EAST DEMERARA WATER CONSERVANCY TO THE CENTER LINE OF GRANT ROAD THENCE NORTHWARD ALONG GRANT ROAD TO THE POINT OF COMMENCEMENT.

SKETCH MAP OF THE BUXTON-FOULIS



LOCAL AUTHORITY AREA:	ENMORE / HOPE
NO. OF CONSTITUENCIES:	9
1 ST CONSTITUENCY:	BLOSSOM SCHEME
DIVISION/SUB DIVISION:	421131B/421131D
DESCRIPTION OF CONSTITUENCY:	THIS CONSTITUENCY EXTENDS AT THE CENTER LINE OF OLD ROAD AND THE DRAINAGE CANAL THENCE EASTWARD ALONG THE OLD ROAD TO THE CENTER LINE OF HASLINGTON/ENMORE ROAD THENCE SOUTHWARD ALONG HASLINGTON/ENMORE ROAD TO THE CENTERLINE OF THE RAILWAY EMBANKMENT THENCE WESTWARD ALONG THE RAILWAY EMBANKMENT TO THE DRAINAGE CANAL THENCE NORTHWARD ALONG THE DRAINAGE CANAL TO THE POINT OF COMMENCEMENT.
2 ND CONSTITUENCY:	LOGWOOD
DIVISION/SUB DIVISION:	421131C
DESCRIPTION OF CONSTITUENCY:	THIS CONSTITUENCY EXTENDS FROM THE SEA DEFENCE AND THE DRAINAGE CANAL BETWEEN BUXTON/FOULIS AND ENMORE HOPE THENCE EASTWARD ALONG THE SEA DEFENCE TO THE CENTER LINE OF SEA WALL ROAD THENCE SOUTHWARD ALONG SEA WALL ROAD TO THE CENTER LINE OF OLD ROAD, THENCE, WESTWARD ALONG OLD ROAD TO THE DRAINAGE CANAL BETWEEN BUXTON –FOULIS AND ENMORE HOPE THENCE NORTHWARD ALONG THE DRAINAGE CANAL TO THE POINT OF COMMENCEMENT.
3 RD CONSTITUENCY:	HOPE WEST (NORTH)
DIVISION/SUB DIVISION:	421132A
DESCRIPTION OF CONSTITUENCY:	THIS CONSTITUENCY EXTENDS FROM THE CENTRAL LINE OF THE RAILWAY EMBANKMENT AND THE DRAINAGE CANAL BETWEEN HOPE WEST (N) AND

BUXTON FOULIS THENCE EASTWARD ALONG THE RAILWAY EMBANKMENT TO THE CENTER LINE OF OUTPOST ROAD THENCE SOUTHWARD ALONG THE OUTPOST ROAD TO THE CENTER LINE OF MARKET STREET THENCE WESTWARD ALONG MARKET STREET TO THE DRAINAGE CANAL BETWEEN HOPE WEST AND (N) AND BUXTON FOULIS THENCE NORTHWARD ALONG THE DRAINAGE CANAL TO THE POINT OF COMMENCEMENT.

4TH CONSTITUENCY:

HOPE WEST (CENTRAL)

DIVISION/SUB DIVISION:

421132B

DESCRIPTION OF CONSTITUENCY:

THIS CONSTITUENCY EXTENDS FROM THE CENTRAL LINE OF MARKET STREET AND THE DRAINAGE CANAL BETWEEN ENMORE-HOPE AND BUXTON FOULIS THENCE EASTWARD ALONG MARKET STREET TO THE CENTER LINE OF OUTPOST ROAD, THENCE SOUTHWARD ALONG THE OUTPOST ROAD TO THE CENTER LINE OF PETTICOME STREET THENCE WESTWARD ALONG PETTICOME STREET TO THE DRAINAGE CANAL BETWEEN BUXTON-FOULIS AND ENMORE HOPE WEST, THENCE NORTHWARD ALONG THE DRAINAGE CANAL TO THE POINT OF COMMENCEMENT.

5TH CONSTITUENCY:

HOPE WEST (SOUTH)

DIVISION/SUB DIVISION:

421132C

DESCRIPTION OF CONSTITUENCY:

THIS CONSTITUENCY EXTENDS FROM THE CENTRAL LINE OF PETTICOME STREET AND THE DRAINAGE CANAL BETWEEN BUXTON-FOULIS AND HOPE WEST (SOUTH) THENCE EASTWARD ALONG THE PETTICOME STREET TO THE CENTER LINE OF OUTPOST ROAD THENCE SOUTHWARD ALONG OUTPOST ROAD TO THE EAST DEMERARA WATER CONSERVANCY THENCE WESTWARD ALONG THE EAST DEMERARA WATER CONSERVANCY TO THE DRAINAGE CANAL BETWEEN BUXTON-FOULIS/HOPE

WEST THENCE NORTHWARD ALONG THE DRAINAGE
CANAL TO THE POINT OF COMMENCEMENT.

6TH CONSTITUENCY:

BEEZIE AND NEWTOWN

DIVISION/SUB DIVISION:

421133A/421133B

DESCRIPTION OF CONSTITUENCY:

THIS CONSTITUENCY EXTENDS FROM THE CENTRAL LINE
OF THE RAILWAY EMBANKMENT AND OUTPOST ROAD
THENCE EASTWARD ALONG THE RAILWAY
EMBANKMENT AND OUTPOST ROAD THENCE
EASTWARD ALONG THE RAILWAY EMBANKMENT TO
THE CENTER LINE OF LINE ROAD THENCE SOUTHWARD
ALONG LINE ROAD TO THE CENTER LINE OF SPOILY
STREET THENCE WESTWARD ALONG SPOILY STREET
TO THE CENTER LINE OF OUTPOST STREET THENCE
NORTHWARD ALONG OUTPOST STREET TO THE POINT
OF COMMENCEMENT.

7TH CONSTITUENCY:

CHOW KOW SCHEME

DIVISION/SUB DIVISION:

421133C

DESCRIPTION OF CONSTITUENCY:

THIS CONSTITUENCY EXTENDS FROM THE CENTRAL LINE
OF SPOILY STREET AND OUTPOST ROAD THENCE
EASTWARD ALONG SPOILY STREET TO THE CENTER
LINE OF LINE ROAD THENCE SOUTHWARD ALONG LINE
ROAD TO THE EAST DEMERARA WATER CONSERVANCY,
THENCE WESTWARD ALONG THE EAST DEMERARA
WATER CONSERVANCY TO THE CENTER LINE OF
OUTPOST ROAD THENCE NORTHWARD ALONG OUTPOST
ROAD TO THE POINT OF COMMENCEMENT.

8TH CONSTITUENCY:

ENMORE NORTH

DIVISION/SUB DIVISION:

421131A

DESCRIPTION OF CONSTITUENCY:

THIS CONSTITUENCY EXTENDS FROM THE SEA
DEFENCE AND THE CENTER LINE OF SEAWALL ROAD
THENCE EASTWARD ALONG THE SEA DEFENCE TO THE
CENTER LINE OF HASLINGTON/ENMORE ROAD BETWEEN

ENMORE AND HASLINGTON THENCE SOUTHWARD
ALONG THE HASLINGTON/ENMORE ROAD TO THE
CENTER LINE OF THE PUBLIC ROAD THENCE WESTWARD
ALONG THE PUBLIC ROAD TO THE CENTER LINE OF
SEAWALL ROAD THENCE NORTHWARD ALONG THE
SEAWALL ROAD TO THE POINT OF COMMENCEMENT.

9TH CONSTITUENCY:

ENMORE PASTURE / NEW SCHEME

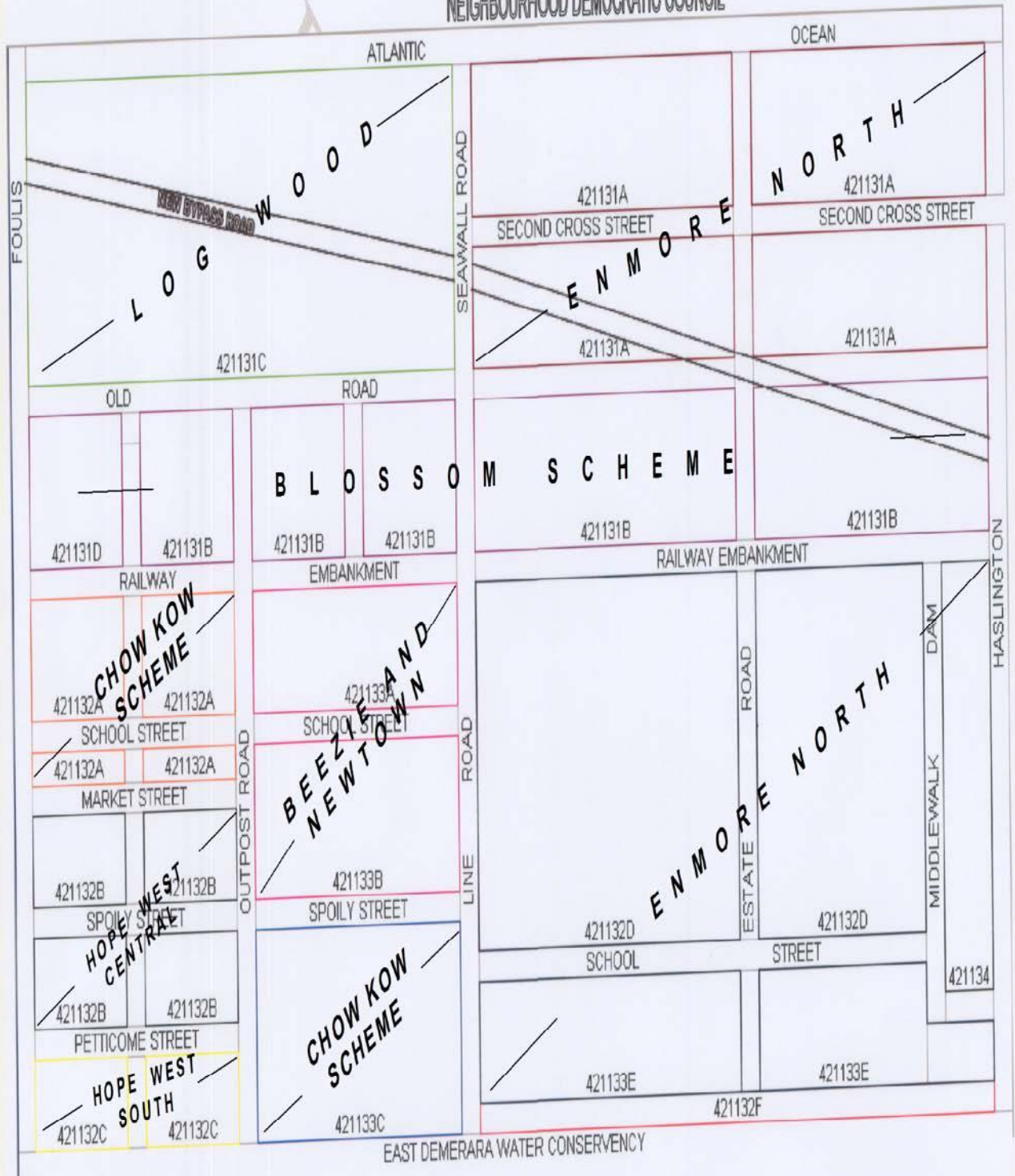
DIVISION/SUB DIVISION:

421132D/421132E/421132F/421134

DESCRIPTION OF CONSTITUENCY:

THIS CONSTITUENCY EXTENDS FROM THE CENTRAL LINE
OF THE RAILWAY EMBANKMENT AND LINE ROAD THENCE
EASTWARD ALONG THE RAILWAY EMBANKMENT TO THE
CENTER LINE OF HASLINGTON/ENMORE ROAD THENCE
SOUTHWARD ALONG HASLINGTON/ENMORE ROAD, TO THE
BOUNDARY OF THE EAST DEMERARA WATER
CONSERVANCY THENCE, WESTWARD ALONG THE EAST
DEMERARA WATER CONSERVANCY TO THE CENTER LINE
OF LINE ROAD, THENCE, NORTHWARD ALONG LINE ROAD
TO THE POINT OF COMMENCEMENT.

SKETCH MAP OF THE ENMORE-HOPE NEIGHBOURHOOD DEMOCRATIC COUNCIL



LOCAL AUTHORITY AREA:	HASLINGTON / GROVE
NO. OF CONSTITUENCIES:	9
1 ST CONSTITUENCY:	HASLINGTON
DIVISION/SUB DIVISION:	421141A; 421141B; 421141C; 421149
DESCRIPTION OF CONSTITUENCY:	THIS CONSTITUENCY COMMENCES AT THE SIDELINE DAM AT HASLINGTON AND ITS BOUNDARIES EXTENDS THUS, EASTWARDS ALONG THE ATLANTIC OCEAN TO THE SIDELINE DAM BETWEEN HASLINGTON AND GOLDEN GROVE, THENCE SOUTHWARDS ALONG THE SAID SIDELINE DAM TO THE PUBLIC ROAD, THENCE ACROSS THE SAID PUBLIC ROAD TO THE RAILWAY EMBANKMENT, THENCE ACROSS THE RAILWAY EMBANKMENT TO THE EAST DEMERARA WATER CONSERVANCY, THENCE WEST ALONG THE EAST DEMERARA WATER CONSERVANCY TO THE SIDELINE DAM OF HASLINGTON, THENCE NORTH ALONG THE SAID SIDELINE DAM TO THE RAILWAY EMBANKMENT, THENCE ACROSS THE SAID RAILWAY EMBANKMENT TO THE PUBLIC ROAD, THENCE ACROSS THE SAID PUBLIC ROAD TO THE POINT OF COMMENCEMENT
2 ND CONSTITUENCY:	GOLDEN GROVE
DIVISION/SUB DIVISION:	421142A/421142B/421142C, 421142D
DESCRIPTION OF CONSTITUENCY:	THIS CONSTITUENCY COMMENCES AT THE SIDELINE DAM OF GOLDEN GROVE AND ITS BOUNDARIES EXTEND THUS, EASTWARDS ALONG THE ATLANTIC OCEAN TO THE SIDELINE DAM BETWEEN GOLDEN GROVE AND NABACALIC, THENCE SOUTHWARDS ALONG THE SAID SIDELINE DAM TO THE PUBLIC ROAD, THENCE ACROSS THE SAID PUBLIC ROAD TO THE RAILWAY EMBANKMENT, THENCE , ACROSS THE SAID RAILWAY EMBANKMENT TO THE EAST DEMERARA WATER CONSERVANCY THENCE, WEST ALONG THE SAID EAST DEMERARA WATER CONSERVANCY TO THE SIDELINE DAM GOLDEN GROVE, THENCE NORTH ALONG THE SAID SIDELINE DAM TO THE RAILWAY EMBANKMENT, THENCE

ACROSS THE SAID RAILWAY EMBANKMENT TO THE PUBLIC ROAD, THENCE ACROSS THE SAID PUBLIC ROAD TO THE POINT OF COMMENCEMENT.

3RD CONSTITUENCY:

NABACLIS

DIVISION/SUB DIVISION:

421143A/421143B/421143C/421143D

DESCRIPTION OF CONSTITUENCY:

THIS CONSTITUENCY COMMENCES AT THE SIDELINE DAM NABACALIS AND ITS BOUNDARIES EXTENDS THUS, EASTWARDS ALONG THE ATLANTIC OCEAN TO THE SIDELINE DAM BETWEEN NABACALIS AND COVE AND JOHN, THENCE, SOUTHWARDS ALONG THE SAID SIDELINE DAM TO THE PUBLIC ROAD, THENCE ACROSS THE SAID PUBLIC ROAD TO THE RAILWAY EMBANKMENT, THENCE ACROSS THE SAID RAILWAY EMBANKMENT TO THE EAST DEMERARA WATER CONSERVANCY, THENCE WEST ALONG THE SAID EAST DEMERARA WATER CONSERVANCY TO THE SIDELINE DAM NABACALIS, THENCE NORTH ALONG THE SAID SIDELINE DAM TO THE RAILWAY EMBANKMENT TO THE PUBLIC ROAD, THENCE ACROSS THE SAID PUBLIC ROAD TO THE POINT OF COMMENCEMENT.

4TH CONSTITUENCY:

COVE & JOHN - CRAIG MILNE

DIVISION/SUB DIVISION:

421144A/421144B

DESCRIPTION OF CONSTITUENCY:

THIS CONSTITUENCY COMMENCES AT THE SIDELINE DAM COVE AND JOHN AND ITS BOUNDARIES EXTENDS THUS, EASTWARDS ALONG THE ATLANTIC OCEAN TO THE SIDELINE DAM BETWEEN COVE AND JOHN AND VICTORIA, THENCE, SOUTHWARDS ALONG THE SAID SIDELINE DAM TO THE PUBLIC ROAD, THENCE ACROSS THE SAID PUBLIC ROAD TO THE RAILWAY EMBANKMENT, THENCE, ACROSS THE SAID RAILWAY EMBANKMENT TO THE EAST DEMERARA WATER CONSERVANCY,

THENCE, WEST ALONG THE SAID EAST DEMERARA WATER CONSERVANCY TO THE SIDELINE DAM COVE AND JOHN, THENCE NORTH ALONG THE SAID SIDELINE DAM TO THE RAILWAY EMBANKMENT, THENCE, ACROSS THE SAID RAILWAY EMBANKMENT TO THE PUBLIC ROAD, THENCE, ACROSS THE SAID PUBLIC ROAD TO THE POINT OF COMMENCEMENT.

5TH CONSTITUENCY:

VICTORIA

DIVISION/SUB DIVISION:

421145B/421145C/421145D/421145E

DESCRIPTION OF CONSTITUENCY:

THIS CONSTITUENCY COMMENCES AT THE SIDELINE DAM COVE AND JOHN AND ITS BOUNDARIES EXTENDS THUS, EASTWARDS ALONG THE ATLANTIC OCEAN TO THE SIDELINE DAM BETWEEN VICTORIA AND BELFIELD AND NOOTENZUL, THENCE SOUTHWARDS ALONG THE SAID SIDELINE DAM TO THE PUBLIC ROAD, THENCE ACROSS THE SAID PUBLIC ROAD TO THE RAILWAY EMBANKMENT, THENCE, ACROSS THE SAID RAILWAY EMBANKMENT TO THE EAST DEMERARA WATER CONSERVANCY, THENCE WEST ALONG THE SAID EAST DEMERARA WATER CONSERVANCY TO THE SIDELINE DAM VICTORIA, THENCE, NORTH ALONG THE SAID SIDELINE DAM TO THE RAILWAY EMBANKMENT, THENCE ACROSS THE SAID RAILWAY EMBANKMENT TO THE PUBLIC ROAD, THENCE ACROSS THE SAID PUBLIC ROAD TO THE POINT OF COMMENCEMENT.

6 TH CONSTITUENCY:	BELFIELD & NOOTENZUIL
DIVISION/SUB DIVISION:	421145A/421146B
DESCRIPTION OF CONSTITUENCY:	<p>THIS CONSTITUENCY COMMENCES AT THE SIDELINE DAM BELFIELD AND NOOTENDUL AND ITS BOUNDARIES EXTENDS THUS, EASTWARDS ALONG THE ATLANTIC OCEAN TO THE SIDELINE DAM BETWEEN BELFIELD, NOOTENZUL AND DUCHFOUR AND TWO FRIENDS, THENCE, SOUTHWARDS ALONG THE SAID SIDELINE DAM TO THE PUBLIC ROAD, THENCE, ACROSS THE SAID PUBLIC ROAD TO THE RAILWAY EMBANKMENT, THENCE, ACROSS THE SAID RAILWAY EMBANKMENT TO THE EAST DEMERARA WATER CONSERVANCY, THENCE WEST ALONG THE SAID EAST DEMERARA WATER CONSERVANCY TO THE SIDELINE DAM TO THE RAILWAY EMBANKMENT, THENCE ACROSS THE SAID RAILWAY EMBANKMENT TO THE PUBLIC ROAD, THENCE ACROSS THE SAID PUBLIC ROAD TO THE POINT OF COMMENCEMENT.</p>

7 TH CONSTITUENCY:	DUCHFOUR & TWO FRIENDS
DIVISION/SUB DIVISION:	421146A/421147E/421147F
DESCRIPTION OF CONSTITUENCY:	<p>THIS CONSTITUENCY COMMENCES AT THE SIDELINE DAM DOUHFOUR AND TWO FRIENDS AND ITS BOUNDARIES EXTENDS, THUS, EASTWARDS ALONG THE ATLANTIC OCEAN TO THE SIDELINE DAM BETWEEN DOUCHFOUR, TWO FRIENDS AND ANNS GROVE AND CLONBROOK, THENCE, SOUTHWARDS ALONG THE SAIDELINE DAM TO THE PUBLIC ROAD, THENCE, ACROSS THE SAID PUBLIC ROAD TO THE RAILWAY EMBANKMENT, THENCE ACROSS THE SAID RAILWAY EMBANKMENT TO THE EAST DEMERARA WATER CONSERVANCY, THENCE WEST ALONG THE SAID EAST DEMERARA WATER CONSERVANCY TO THE SAID SIDELINE DAM DOUCHFOUR AND TWO FRIENDS, THENCE NORTHALONG THE SAID SIDELINE DAM TO THE</p>

RAILWAY EMBANKMENT TO THE PUBLIC ROAD, THENCE,
ACROSS THE SAID PUBLIC ROAD TO THE POINT OF
COMMENCEMENT.

8TH CONSTITUENCY:

ANN'S GROVE & CLONBROOK

DIVISION/SUB DIVISION:

421147A/421147B/421147C/421147D

DESCRIPTION OF CONSTITUENCY:

THIS C O N S T I T U E N C Y C O M M E N C E S A T T H E
S I D E L I N E D A M A N N S G R O V E / C L O N B R O O K A N D I T S
B O U N D A R I E S E X T E N D S T H U S , E A S T W A R D S A L O N G
T H E A T L A N T I C O C E A N T O T H E S I D E L I N E D A M
B E T W E E N A N N S G R O V E , C L O N B R O O K A N D B E E H I V E ,
T H E N C E , S O U T H W A R D S A L O N G T H E S A I D S I D E L I N E
D A M T O T H E P U B L I C R O A D , T H E N C E , A C R O S S T H E S A I D
P U B L I C R O A D T O T H E R A I L W A Y E M B A N K M E N T , T H E N C E ,
A C R O S S T H E S A I D R A I L W A Y E M B A N K M E N T T O T H E
E A S T D E M E R A R A W A T E R C O N S E R V A N C Y , T H E N C E
W E S T A L O N G T H E S A I D E A S T D E M E R A R A W A T E R
C O N S E R V A N C Y T O T H E S I D E L I N E D A M A N N S G R O V E /
C L O N B R O O K , T H E N C E , N O R T H A L O N G T H E S A I D
S I D E L I N E D A M T O T H E R A I L W A Y E M B A N K M E N T , T H E N C E ,
A C R O S S T H E S A I D R A I L W A Y E M B A N K M E N T T O T H E
P U B L I C R O A D , T H E N C E , A C R O S S T H E S A I D P U B L I C
R O A D T O T H E P O I N T O F C O M E N C E M E N T .

9TH CONSTITUENCY:

BEEHIVE - GROVE

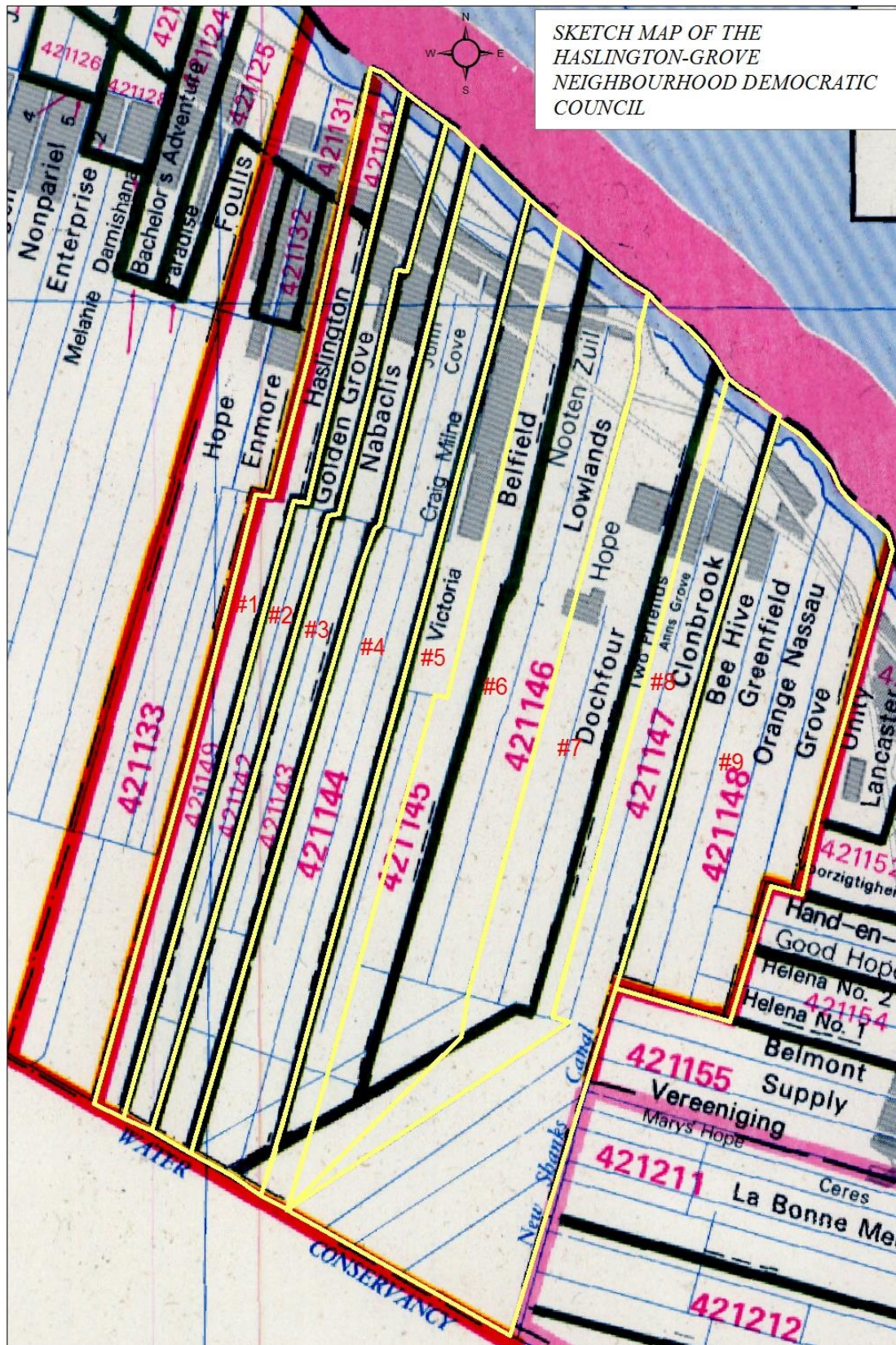
DIVISION/SUB DIVISION:

421148A/421148B/421148C

DESCRIPTION OF CONSTITUENCY:

T H I S C O N S T I T U E N C Y C O M M E N C E S A T T H E
S I D E L I N E D A M B E E H I V E A N D I T S B O U N D A R I E S
E X T E N D S T H U S , E A S T W A R D S A L O N G T H E
A T L A N T I C O C E A N T O T H E S I D E L I N E D A M B E T W E E N
B E E H I V E A N D C H A P M A N G R O V E , T H E N C E ,
S O U T H W A R D S A L O N G T H E S A I D S I D E L I N E D A M
T O T H E P U B L I C R O A D , T H E N C E A C R O S S T H E S A I D
P U B L I C R O A D T O T H E R A I L W A Y E M B A N K M E N T

TO THE EAST DEMERARA WATER CONSERVANCY,
THENCE, WEST ALONG THE SAID EAST DEMARARA
WATER CONSERVANCY TO THE SIDELINE DAM
BEEHIVE, THENCE, NORTH ALONG THE SAID
SIDELINE DAM TO THE RAILWAY EMBANKMENT,
THENCE ACROSS THE SAID RAILWAY
EMBANKMENT TO THE POINT OF
COMMENCEMENT.



LOCAL AUTHORITY AREA:	UNITY/VEREENIGING
NO. OF CONSTITUENCIES:	9
1 ST CONSTITUENCY:	LANCASTER NORTH, MOSQUITO HALL & SPRING HALL
DIVISION/SUB DIVISION:	421151A/421151B
DESCRIPTION OF CONSTITUENCY:	<p>THIS CONSTITUENCY COMMENCES AT THE CENTER LINE OF THE DAM BETWEEN UNITY AND LANCASTER AT THE ATLANTIC OCEAN AND ITS BOUNDARIES EXTENDS THUS, EASTWARDS ALONG THE SAID ATLANTIC OCEAN TO THE MOUTH OF THE MAHAICA RIVER THENCE EASTWARDS ALONG THE SAID MAHAICA RIVER TO THE COMMON BOUNDARY BETWEEN MOSQUITO HALL AND CAMBRIDGE, THENCE SOUTHWARDS ALONG THE SAID COMMON BOUNDARY TO THE CENTER LINE OF THE OLD PUBLIC ROAD TO THE CENTER LINE OF THE SIDELINE DAM BETWEEN UNITY AND LANCASTER, THENCE, NORTH ALONG THE SAID SIDELINE DAM TO THE POINT OF COMMENCEMENT.</p>
2 ND CONSTITUENCY:	UNITY, LANCASTER CENTRAL AND LANCASTER SOUTH
DIVISION/SUB DIVISION:	421151C/421151D
DESCRIPTION OF CONSTITUENCY:	<p>THIS CONSTITUENCY COMMENCES AT A POINT ON THE ATLANTIC OCEAN AND ITS BOUNDARIES EXTENDS THUS, THENCE EASTWARDS ALONG THE SAID ATLANTIC OCEAN THENCE SOUTHWARDS ALONG THE CENTER LINE OF THE SAID SIDELINE DAM BETWEEN UNITY AND LANCASTER TO THE CENTER LINE OF THE OLD PUBLIC ROAD THENCE SOUTH EASTWARDS ALONG THE SAID OLD PUBLIC ROAD THENCE, SOUTH ALONG THE SAID OLD PUBLIC ROAD TO ITS INTERSECTION OF THE NEW PUBLIC ROAD THENCE ACROSS THE SAID NEW PUBLIC ROAD TO THE COMMON BOUNDARY BETWEEN CAMBRIDGE AND LANCASTER, THENCE WESTWARDS TO THE SAID BOUNDARY LINE THENCE NORTH TO THE NEW PUBLIC ROAD, THENCE, ACROSS THE SAID NEW PUBLIC ROAD TO A</p>

POINT ON THE OLD PUBLIC ROAD THENCE NORTH TO THE
POINT SIDELINE UNITY AND THE ATLANTIC OCEAN,
THENCE SOUTHEASTWARDS ALONG THE SAID ATLANTIC
OCEAN TO THE POINT OF COMMENCEMENT.

3RD CONSTITUENCY

DIVISION/SUB DIVISION:

DESCRIPTION OF CONSTITUENCY:

SPRINGHALL

421152

THIS CONSTITUENCY COMMENCES AT THE COMMON
BOUNDARY OF THE OLD ROAD BETWEEN MOSQUITO HALL
AND SPRINGHALL AND ITS BOUNDARIES EXTENDS THUS,
THENCE EASTWARDS ALONG THE SAID OLD ROAD TO THE
SIDELINE DAM BETWEEN CAMBRIDGE AND SPRINGHALL
THENCE ACROSS TO THE OLD PUBLIC ROAD ALONG THE
COMMON BOUNDARY BETWEEN MOSQUITO HALL AND
CAMBRIDGE, THENCE, SOUTHWARDS ALONG THE
MAHAICA RIVER TO THE SIDELINE DAM BETWEEN LIMA
AND HAND-EN-VELDT, THENCE WESTWARDS TO THE OLD
PUBLIC ROAD THENCE ACROSS THE SAID OLD PUBLIC
ROAD TO THE NEW PUBLIC ROAD THENCE ACROSS THE
SAID NEW PUBLIC ROAD THENCE ALONG THE SAID
SIDELINE DAM , THENCE NORTHWARDS ALONG THE
SIDELINE DAM AT UNITY AND CAMBRIDGE, THENCE,
EASTWARDS TO THE SIDELINE DAM BETWEEN LANCASTER
AND SPRINGHALL THENCE, NORTHWARDS ALONG THE
SAID SIDELINE TO THE NEW PUBLIC ROAD THENCE, SOUTH,
SOUTHEASTWARDS ALONG THE SAID NEW PUBLIC ROAD
TO THE SIDELINE DAM BETWEEN LANCASTER AND
CAMBRIDGE, THENCE, ACROSS THE SAID NEW PUBLIC
ROAD TO THE SIDELINE DAM BETWEEN SPRINGHALL AND
CAMBRIDGE, THENCE NORTH, NORTHEASTWARDS ALONG
THE NEW PUBLIC ROAD TO THE SIDELINE DAM BETWEEN
LANCASTER AND SPRINGHALL THENCE NORTHWARDS TO
THE POINT OF COMMENCEMENT.

4 TH CONSTITUENCY:	HAND-EN-VELDT - GOODHOPE
DIVISION/SUB DIVISION:	421153A
DESCRIPTION OF CONSTITUENCY:	<p>THIS CONSTITUENCY COMMENCES AT THE SIDELINE DAM BETWEEN LIMA DAM AND HAND-EN-VELDT DAM AT THE MAHAICA RIVER AND ITS BOUNDARIES EXTENDS THUS, THENCE, SOUTHWARDS ALONG THE MAHAICA RIVER TO THE SIDELINE DAM BETWEEN HAND-EN-VELDT AND SARI DAM THENCE, WESTWARDS ALONG THE SAID SIDELINE TO THE OLD ROAD THENCE ACROSS THE OLD PUBLIC ROAD TO THE NEW PUBLIC ROAD THENCE ACROSS THE SAID NEW PUBLIC ROAD TO THE DAM BEING END OF THE ROAD, THENCE NORTHWARDS ALONG THE SAID DAM THENCE, EASTWARDS ALONG LIMA AND HAND-EN-VELDT SIDELINE DAM TO THE NEW PUBLIC ROAD THENCE, ACROSS THE SAID NEW PUBLIC ROAD TO THE OLD PUBLIC ROAD THENCE ACROSS THE SAID OLD PUBLIC ROAD TO THE POINT OF COMMENCEMENT.</p>

5 TH CONSTITUENCY:	GOOD HOPE & HELENA # 2 NORTH
DIVISION/SUB DIVISION:	421153B/421153C/421154A
DESCRIPTION OF CONSTITUENCY:	<p>THIS CONSTITUENCY COMMENCES AT THE MAHAICA RIVER BETWEEN THE SIDELINE SARI DAM AND CENTER DAM AND ITS BOUNDARIES EXTENDS THUS, THENCE, SOUTHWARDS TO THE NEW PUBLIC ROAD THENCE, ACROSS THE SAID PUBLIC ROAD THENCE, TO THE SIDELINE DAM BETWEEN HELENA #2 AND FACTORY DAM THENCE, WESTWARDS ALONG THE SAID SIDELINE DAM BETWEEN HELENA #2 AND FACTORY DAM TO THE DAM BEING END OF THE VILLAGES THENCE, NORTHWARDS, ALONG THE SAID DAM TO THE SIDELINE DAM TO SARI DAM AND CENTER DA THENCE, EASTWARDS ALONG THE SAID DAM TO THE NEW PUBLIC ROAD TO THE OD PUBLIC</p>

ROAD THENCE, ACROSS THE SAID OLD PUBLIC ROAD TO THE POINT OF COMMENCEMENT.

6TH CONSTITUENCY:

HELENA #1 & HELENA #2 SOUTH

DIVISION/SUB DIVISION:

421154B/421154C

DESCRIPTION OF CONSTITUENCY:

THIS CONSTITUENCY COMMENCES AT THE MAHAICA RIVER BETWEEN SIDELINE DAM FACTORY DAM AND HELENA #2 AND ITS BOUNDARIES EXTENDS THUS, THENCE SOUTHWARDS TO THE SIDELINE DAM BETWEEN MARKET DAM AND HELENA #1 THENCE WESTWARDS ALONG THE SAID DAM TO THE OLD PUBLIC ROAD THENCE ACROSS THE SAID OLD PUBLIC ROAD TO THE DAM THENCE NORTHWARDS TO THE SIDELINE DAM BETWEEN HELENA #2 AND FACTORY DAM THENCE EASTWARDS TO THE OLD PUBLIC ROAD, THENCE ACROSS THE SAID PUBLIC ROAD TO THE POINT OF COMMENCEMENT.

7TH CONSTITUENCY:

BELMONT NORTH

DIVISION/SUB DIVISION:

421155A

DESCRIPTION OF CONSTITUENCY:

THIS C O N S T I T U E N C Y C O M M E N C E S AT THE MAHAICA RIVER BETWEEN THE SIDELINE DAM BETWEEN MARKET DAM AND BELMONT AND ITS BOUNDARIES EXTEND THUS, THENCE, SOUTHWARDS TO THE SIDELINE DAM BETWEEN MIDDLE WALK AND BELMONT THENCE, WESTWARDS TO THE SIDELINE DAM (CANAL) THENCE NORTH ALONG THE SAID (CANAL) THENCE EASTWARDS TO THE OLD PUBLIC ROAD THENCE, ACROSS THE SAID OLD PUBLIC ROAD TO THE POINT OF COMMENCEMENT.

8TH CONSTITUENCY:

BELMONT SOUTH & SUPPLY NORTH

DIVISION/SUB DIVISION:

421155B/421155C

DESCRIPTION OF CONSTITUENCY:

THIS CONSTITUENCY COMMENCES AT THE MAHAICA RIVER BETWEEN SIDELINE DAM, MIDDLE WALK AND

BELMONT AND ITS BOUNDARIES EXTENDS THUS, THENCE, SOUTH EASTWARDS ALONG THE MAHAICA RIVER TO SUPPLY SIDELINE DAM THENCE WESTWARDS TO THE OLD PUBLIC ROAD THENCE, ACROSS THE SAID OLD PUBLIC ROAD TO THE EAST DEMERARA WATER CONSERVANCY THENCE, NORTHWARDS, ALONG THE SAID EAST DEMERARA WATER CONSERVANCY TO THE SIDELINE DAM BETWEEN MIDDLE WALK AND BELMONT THENCE EASTWARDS ALONG THE SAID SIDELINE DAM TO THE OLD PUBLIC ROAD THENCE ACROSS THE SAID PUBLIC ROAD TO THE POINT OF COMMENCEMENT.

9TH CONSTITUENCY:

SUPPLY SOUTH & VEREENIGING

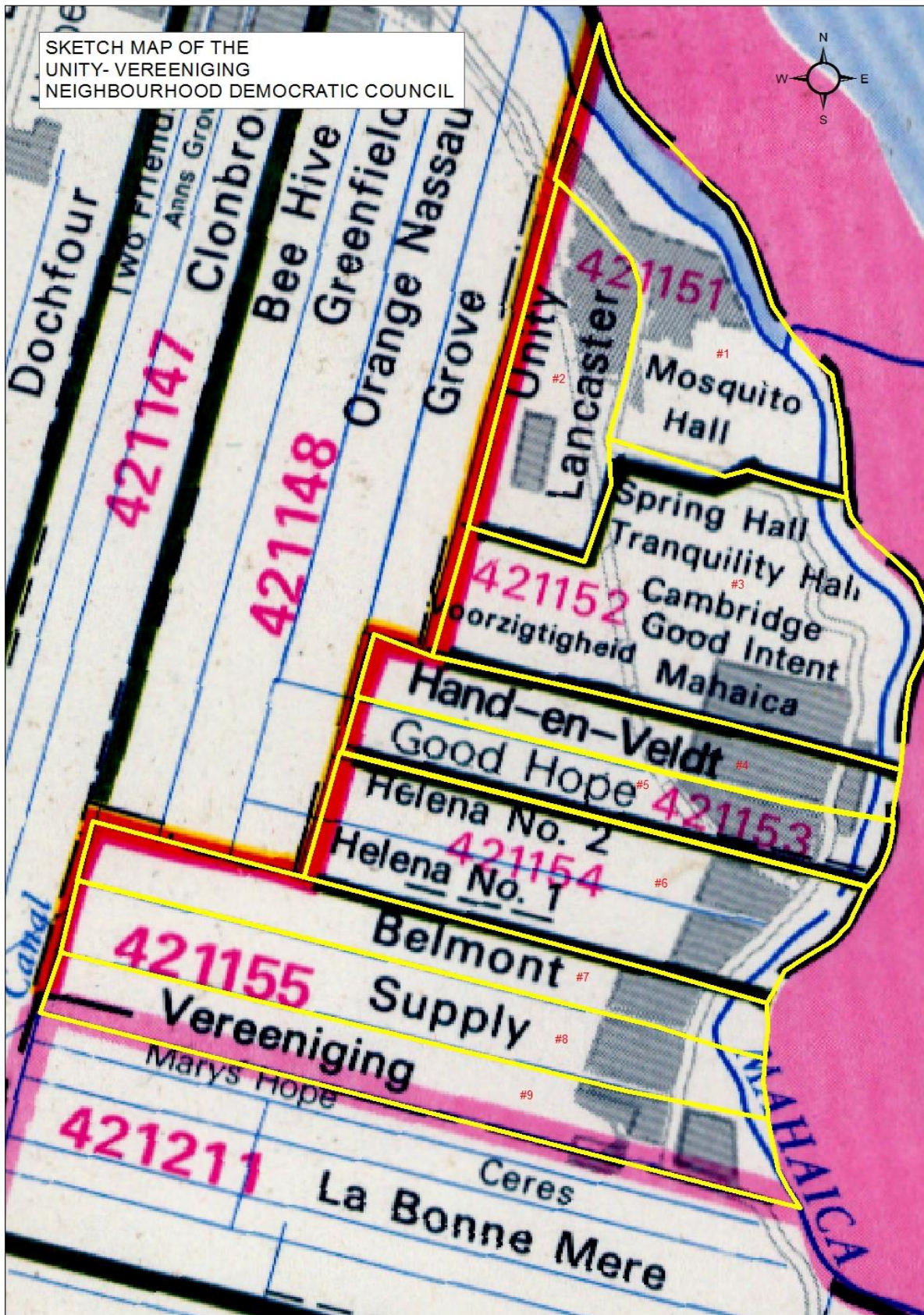
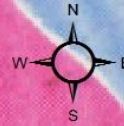
DIVISION/SUB DIVISION:

421155D/421155E

DESCRIPTION OF CONSTITUENCY:

THIS CONSTITUENCY COMMENCES AT THE SIDELINE DAM SUPPLY AT THE MAHAICA RIVER AT ITS BOUNDARIES EXTENDS THUS THENCE, SOUTH EASTWARDS ALONG THE MAHAICA RIVER TO THE SIDELINE DAM VEREENING THENCE WESTWARDS ALONG THE SAID SIDELINE DAM TO THE EAST DEMERARA WATER CONSERVANCY THENCE, NORTHWARDS ALONG THE SAID SIDELINE DAM, THENCE EASTWARDS ALONG THE SAID SIDELINE DAM TO THE OLD PUBLIC ROAD TO THE POINT OF COMMENCEMENT.

SKETCH MAP OF THE
UNITY- VEREENIGING
NEIGHBOURHOOD DEMOCRATIC COUNCIL



LOCAL AUTHORITY AREA:	CANE GROVE
NO. OF CONSTITUENCIES:	6
1 ST CONSTITUENCY	MARY'S HOPE - STRATHAVON
DIVISION/SUB DIVISION:	421211
DESCRIPTION OF CONSTITUENCY:	<p>THIS C O N S T I T U E N C Y COMMENCES AT NEW SHANKS CANAL AND MUD DAM BETWEEN VEREENIGING MARY HOPE AND ITS BOUNDARIES EXTENDS THUS, THENCE, EASTWARDS ALONG THE SAID DAM TO THE OLD PUBLIC ROAD THENCE ACROSS THE OLD PUBLIC ROAD TO THE MAHAICA RIVER. THENCE, SOUTHWARDS ALONG THE SAID MAHAICA RIVER TO THE DAM BETWEEN STRATHAVON AND BAGOTELLE THENCE EASTWARD ALONG THE SAID DAM TO THE OLD PUBLIC ROAD THENCE ACROSS THE SAID OLD PUBLIC ROAD TO THE NEW SHANKS CANAL THENCE NORTHWARDS ALONG THE SAID CANAL TO THE POINT OF COMMENCEMENT.</p>
2 ND CONSTITUENCY:	BAGATELLE - DIAMOND
DIVISION/SUB DIVISION:	421212
DESCRIPTION OF CONSTITUENCY:	<p>THIS CONSTITUENCY COMMENCES AT THE NEW SHANKS CANAL AND SIDELINE DAM BETWEEN STRATHAVON AND BAGATELLE AND ITS BOUNDARIES EXTENDS THUS, THENCE, EASTWARDS ALONG THE SAID DAM TO THE OLD PUBLIC ROAD THENCE, ACROSS THE SAID OLD PUBLIC ROAD TO THE MAHAICA RIVER, THENCE, SOUTHWARDS ALONG THE SAID RIVER TO THE SIDELINE DAM BETWEEN DIAMOND AND MELVILLE, THENCE, WESTWARDS ALONG THE SAID SIDELINE DAM TO THE OLD ROAD THENCE ACROSS THE SAID OLD PUBLIC ROAD TO THE NEW SHANKS</p>

CANAL THENCE NORTHWARDS TO THE POINT OF COMMENCEMENT.

3RD CONSTITUENCY:

MELVILLE - VIRGINIA

DIVISION/SUB DIVISION:

421213

DESCRIPTION OF CONSTITUENCY:

THIS C O N S T I T U E N C Y COMMENCES AT THE NEW SHANKS CANAL BETWEEN SIDELINE DAM DIAMOND AND MELVILLE AND ITS BOUNDARIES EXTENDS, THUS, THENCE EASTWARDS ALONG THE SAID DAM TO THE OLD PUBLIC ROAD, THENCE ACROSS THE SAID OLD PUBLIC ROAD TO THE MAHAICA RIVER, THENCE, SOUTHWARDS ALONG THE SAID MAHAICA RIVER TO THE SIDELINE DAM BETWEEN VIRGINIA AND CANE GROVE, THENCE, WESTWARDS ALONG THE SAID SIDELINE DAM TO THE OLD PUBLIC ROAD, THENCE, ACROSS THE SAID OLD PUBLIC ROAD TO THE EAST DEMERARA WATER CONSERVANCY, THENCE, SOUTH WESTWARDS ALONG THE SAID EAST DEMERARA WATER CONSERVANCY, THENCE. NORTHWARDS TO THE POINT OF COMMENCEMENT.

4TH CONSTITUENCY:

LA BON PERE - HUNTLEY

DIVISION/SUB DIVISION:

421214A & B

DESCRIPTION OF CONSTITUENCY:

THIS C O N S T I T U E N C Y C O M M E N C E S AT THE MAHAICA RIVER BETWEEN SIDELINE DAM VIRGINIA AND CANE GROVE AND ITS BOUNDARIES EXTENDS THUS, THENCE, SOUTHWARDS ALONG THE MAHAICA RIVER TO THE SIDELINE DAM BETWEEN HUNTLEY AND ORANGE NASSAU, THENCE, SOUTHWARDS ALONG THE SAID DAM TO THE EAST DEMERARA WATER CONSERVANCY, THENCE, NORTHWARDS, ALONG THE SAID EAST DEMERARA WATER CONSERVANCY TO THE CANE GROVE BLACK WATER CANAL, THENCE, NORTH EASTWARDS ALONG THE SAID CANAL, THENCE, NORTH ALONG THE SAID DAM WEST OF CANE GROVE TO THE SIDELINE DAM BETWEEN CANE GROVE AND VIRGINIA

THENCE EASTWARDS ALONG THE SAID DAM TO THE POINT OF COMMENCEMENT.

5TH CONSTITUENCY:

ESTATE YARD

DIVISION/SUB DIVISION:

421214C

DESCRIPTION OF CONSTITUENCY:

THIS C O N S T I T U E N C Y C O M M E N C E S
NORTHWARDS AT THE EAST DEMERARA WATER
CONSERVANCY AND ITS BOUNDARIES EXTENDS THUS,
THENCE, EASTWARDS ALONG SIDELINE DAM TO SAWAH
HOUSING SCHEME ROAD, THENCE, SOUTHWARDS ALONG THE
SAID ROAD TO THE CANE GROVE BLACK WATER CANAL,
THENCE, WESTWARDS ALONG THE SAID CANAL TO THE EAST
DEMERARA WATER CONSERVANCY, THENCE, NORTHWARDS
ALONG THE SAID CONSERVANCY TO THE POINT OF
COMMENCEMENT.

6TH CONSTITUENCY:

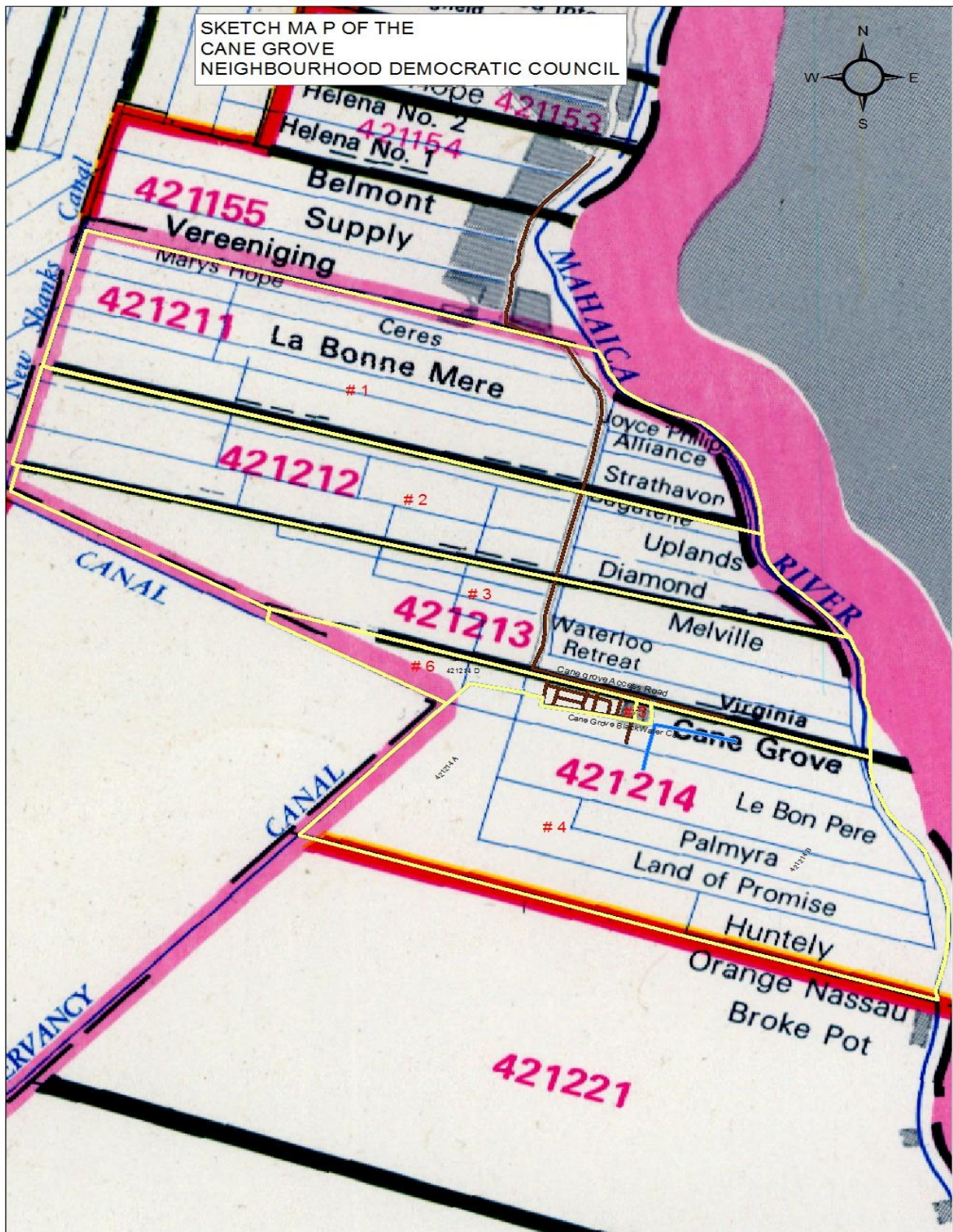
SAYWAH - GRANNY FIELD

DIVISION/SUB DIVISION:

421214D

DESCRIPTION OF CONSTITUENCY:

THIS C O N S T I T U E N C Y C O M M E N C E S NORTH AT CANE GROVE
ACCESS ROAD AND ITS BOUNDARIES EXTENDS THUS, THENCE,
EASTWARDS ALONG THE SAID ROAD TO N-S IRRIGATION
CANAL, THENCE, SOUTHWARDS ALONG THE SAID CANAL TO
CANE GROVE BLACK WATER CANAL, THENCE, WESTWARDS
ALONG THE SAID CANAL, THENCE, NORTHWARDS ALONG THE
SAWAH HOUSING SCHEME ROAD TO THE POINT OF
COMMENCEMENT.



**DISTRICT NO. 5 (MAHAICA /
BERBICE RIVER)**

REGISTRATION AREA:	MAHAICA / ABARY
LOCAL AUTHORITY AREA:	WOODLANDS /FARM
NO. OF CONSTITUENCIES:	8
1 ST CONSTITUENCY:	POSTS - VEVAY
DIVISION/SUB DIVISION:	512311 A & 512311 B
DESCRIPTION OF CONSTITUENCY:	THIS C O N S T I T U E N C Y C O M M E N C E D F R O M T H E I N T E R S E C T I O N O F T H E R I G H T B A N K O F T H E M A H A I C A R I V E R A N D T H E C O M M O N B O U N D A R Y B E T W E E N V E V A Y A N D B Y G E V A L T H E N C E E A S T A L O N G T H E S A I D B O U N D A R Y T O T H E E A S T E R N B O U N D A R Y O F V E V A Y T H E N C E S O U T H A L O N G T H E E A S T E R N B O U N D A R Y O F T H E E S T A T E S F R O M V E V A Y T O P O S T S B A C K T O T H E P O I N T O F C O M M E N C E M E N T.
2 ND CONSTITUENCY:	WOODLANDS - MANILLA
DIVISION/SUB DIVISION:	512312
DESCRIPTION OF CONSTITUENCY:	T H I S C O N S T I T U E N C Y C O M M E N C E D F R O M T H E I N T E R S E C T I O N O F T H E A T L A N T I C O C E A N A N D T H E C O M M O N B O U N D A R Y B E T W E E N M A N I L L A A N D S T R A N G R O E N T H E N C E W E S T A L O N G T H E A T L A N T I C O C E A N T O T H E R I G H T B A N K O F M A H A I C A R I V E R T H E N C E S O U T H A L O N G T H E R I V E R B A N K T O T H E C O M M O N B O U N D A R Y B E T W E E N B Y G E V A L A N D V E V A Y T H E N C E E A S T A L O N G T H E S A I D B O U N D A R Y T O T H E W E S T E R N B O U N D A R Y O F B E L V E D E R E T H E N C E S O U T H A L O N G T H E S A I D B O U N D A R Y T O T H E S O U T H E R N B O U N D A R Y O F A D V E N T U R E T H E N C E W E S T A L O N G T H E S A I D B O U N D A R Y T O T H E C O M M O N B O U N D A R Y B E T W E E N M A N I L L A A N D B E L V E D E R E T H E N C E S O U T H A L O N G T H E S A I D B O U N D A R Y T O T H E B A C K B O U N D A R Y O F M A N I L L A T H E N C E W E S T A L O N G T H E

SAID BOUNDARY TO THE COMMON BOUNDARY BETWEEN
MANILLA AND STRANGROEN THENCE NORTH ALONG
THE SAID BOUNDARY BACK TO THE POINT OF
COMMENCEMENT.

3RD CONSTITUENCY:

STRANGROEN - FAIR FIELD

DIVISION/SUB DIVISION:

512313 & 512314

DESCRIPTION OF CONSTITUENCY:

THIS CONSTITUENCY COMMENCED FROM THE
INTERSECTION OF THE ATLANTIC OCEAN AND THE
COMMON BOUNDARY BETWEEN MANILLA AND
STRANGROEN THENCE EAST ALONG THE ATLANTIC
OCEAN TO THE COMMON BOUNDARY BETWEEN
FAIRFIELD AND BATH THENCE SOUTH ALONG THE
SAID BOUNDARY TO THE BACK BOUNDARY OF
FARFIELD THENCE NORTH WEST ALONG THE BACK
BOUNDARY OF THE ESTATES FARFIELD TO
STRANGEROEN TO THE COMMON BOUNDARY
BETWEEN STRANGEROEN AND MANILLA THENCE
NORTH ALONG THE SAID BOUNDARY BACK TO THE
POINT OF COMMENCEMENT.

4TH CONSTITUENCY:

BATH - ZEALAND

DIVISION/SUB DIVISION:

512315

DESCRIPTION OF CONSTITUENCY:

THIS CONSTITUENCY COMMENCED FROM
THE INTERSECTION OF THE ATLANTIC OCEAN AND
THE COMMON BOUNDARY BETWEEN BATH AND
FAIRFIELD THENCE EAST ALONG THE ATLANTIC
OCEAN TO THE COMMON BOUNDARY BETWEEN
ZEALAND AND PLANTERS HALL THENCE SOUTH
ALONG THE SAID BOUNDARY TO THE SOUTHERN
BOUNDARY OF ZEELAND THENCE WEST ALONG THE
SOUTHERN BOUNDARY OF THE ESTATES; BATH,
QUAKERS HALL, DE KINDEREN, AND ZEALAND TO THE

COMMON BOUNDARY BETWEEN BATH AND
FAIRFIELD THENCE NORTH ALONG THE SAID
BOUNDARY BACK TO THE POINT OF
COMMENCEMENT.

5TH CONSTITUENCY:

PLANTERS HALL - BUSHY PARK

DIVISION/SUB DIVISION:

512316

DESCRIPTION OF CONSTITUENCY:

THIS CONSTITUENCY COMMENCED FROM
THE INTERSECTION OF THE ATLANTIC OCEAN
AND THE COMMON BOUNDARY BETWEEN
PLANTERS HALL AND ZEALAND THENCE SOUTH
ALONG THE SAID BOUNDARY TO THE SOUTHERN
BOUNDARY OF PLANTERS HALL THENCE EAST
ALONG THE SOUTHERN BOUNDARY OF THE
ESTATES; PLANTERS HALL, COTTAGE, BELMONT,
PERSEVERANCE AND BUSHY PARK TO THE COMMON
BOUNDARY BETWEEN BUSHY PARK AND NOW- OR-
NEVER THENCE NORTH ALONG THE SAID
BOUNDARY TO THE ATLANTIC OCEAN THEN
WEST ALONG THE ATLANTIC OCEAN BACK TO
THE POINT
OF COMMENCEMENT.

6TH CONSTITUENCY:

NOW- OR -NEVER - MARY

DIVISION/SUB DIVISION:

512317

DESCRIPTION OF CONSTITUENCY:

THIS CONSTITUENCY EXTENDS FROM THE
ATLANTIC OCEAN AT ITS NORTHERN EXTREMITY TO
THE BACK BOUNDARY OF THE ESTATES; NOW -OR -
NEVER, SARAH AND DRILL AND THE COMMON
BOUNDARY BETWEEN MARY AND BLENHEIM AT ITS
SOUTHERN EXTREMITY AND FROM THE MAHAICONY
RIVER AT ITS EASTERN EXTREMITY TO THE COMMON
BOUNDARY BETWEEN NOW-OR-NEVER AND BUSHY
PARK AT ITS WESTERN EXTREMITY.

BLENHEIM

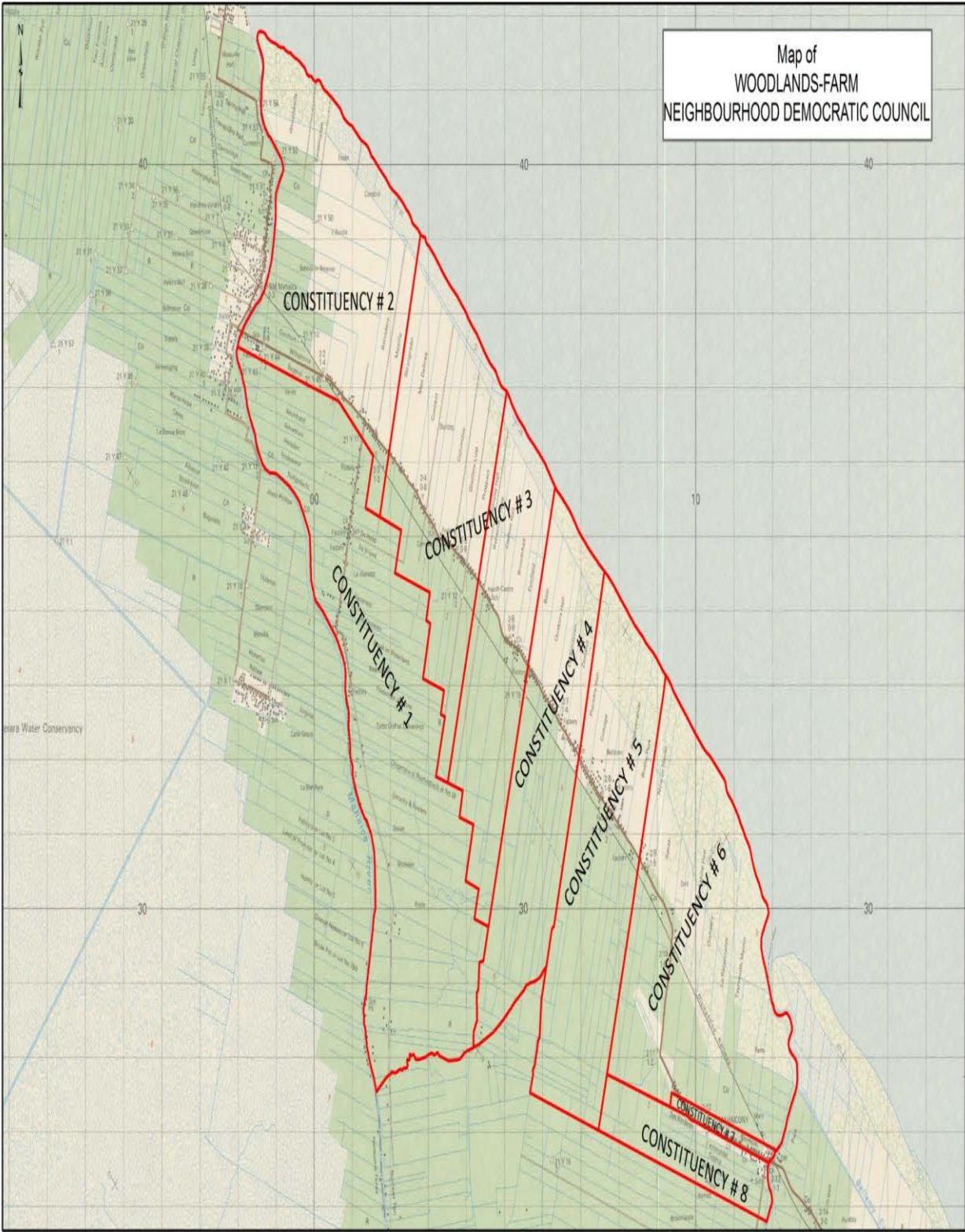
512318 A

THIS CONSTITUENCY EXTENDS FROM THE COMMON BOUNDARY BETWEEN BLENHEIM AND MARY AT ITS NORTHERN EXTREMITY TO THE COMMON BOUNDARY BETWEEN BLENHEIM AND ZESKINDEREN AT THE CENTER LINE OF THE OLD PUBLIC ROAD AT ITS SOUTHERN EXTREMITY AND FROM THE LEFT BANK OF THE MAHAICONY RIVER AT ITS EASTERN EXTREMITY TO THE COMMON BOUNDARY BETWEEN BLENHEIM AND DRILL AT ITS WESTERN EXTREMITY.

ZESKINDEREN - ANJOU

512318 B

THIS CONSTITUENCY EXTENDS FROM THE CENTER LINE OF THE OLD PUBLIC ROAD BETWEEN BLENHEIM AND ZESKINDEREN AT ITS NORTHERN EXTREMITY TO THE COMMON BOUNDARY BETWEEN ANJOU AND HAMLET AT ITS SOUTHERN EXTREMITY AND FROM THE LEFT BANK OF THE MAHAICONY RIVER AT ITS EASTERN EXTREMITY TO THE COMMON BOUNDARY BETWEEN ANJOU AND DRILL AT ITS WESTERN EXTREMITY.



LOCAL AUTHORITY AREA:	HAMLET / CHANCE
NO. OF CONSTITUENCIES:	3
1 ST CONSTITUENCY:	HAMLET – PERTH
DIVISION/SUB DIVISION:	512321, 512322
DESCRIPTION OF CONSTITUENCY:	THIS CONSTITUENCY EXTENDS FROM THE SOUTHERN BOUNDARY OF ANJOU AND THE NORTHERN BOUNDARY OF HAMLET AT ITS NORTHERN EXTREMITY. TO THE COMMON BOUNDARY OF THE SOUTHERN EXTREMITY OF PERTH AT THE NORTHERN EXTREMITY OF FORTITUDE AT ITS SOUTHERN EXTREMITY TO THE MAHAICONY RIVER AT ITS EASTERN EXTREMITY AND TO THE EASTERN EXTREMITY OF POSTS AND WEST OF HAMLET, BROOMLAND AND PERTH AT ITS WESTERN EXTREMITY.
2ND CONSTITUENCY	FORTITUDE – NO. 12
DIVISION/SUB DIVISION:	512323 (PART OF)
DESCRIPTION OF CONSTITUENCY:	THIS CONSTITUENCY COMMENCED FROM THE INTERSECTION OF THE LEFT BANK OF THE MAHAICONY RIVER AND THE COMMON BOUNDARY BETWEEN PERTH AND FORTITUDE THENCE SOUTH ALONG THE RIVER BANK TO THE COMMON BOUNDARY BETWEEN NOES 12 AND STRATH CAMPBELL THENCE WEST ALONG THE SAID BOUNDARY TO THE EASTERN BOUNDARY OF GRANT 6802 THENCE NORTH ALONG THE SAID BOUNDARY TO THE COMMON BOUNDARY BETWEEN FORTUNE AND PERTH THENCE EAST ALONG THE SAID BOUNDARY BACK TO THE POINT OF COMMENCEMENT.

3RD CONSTITUENCY:

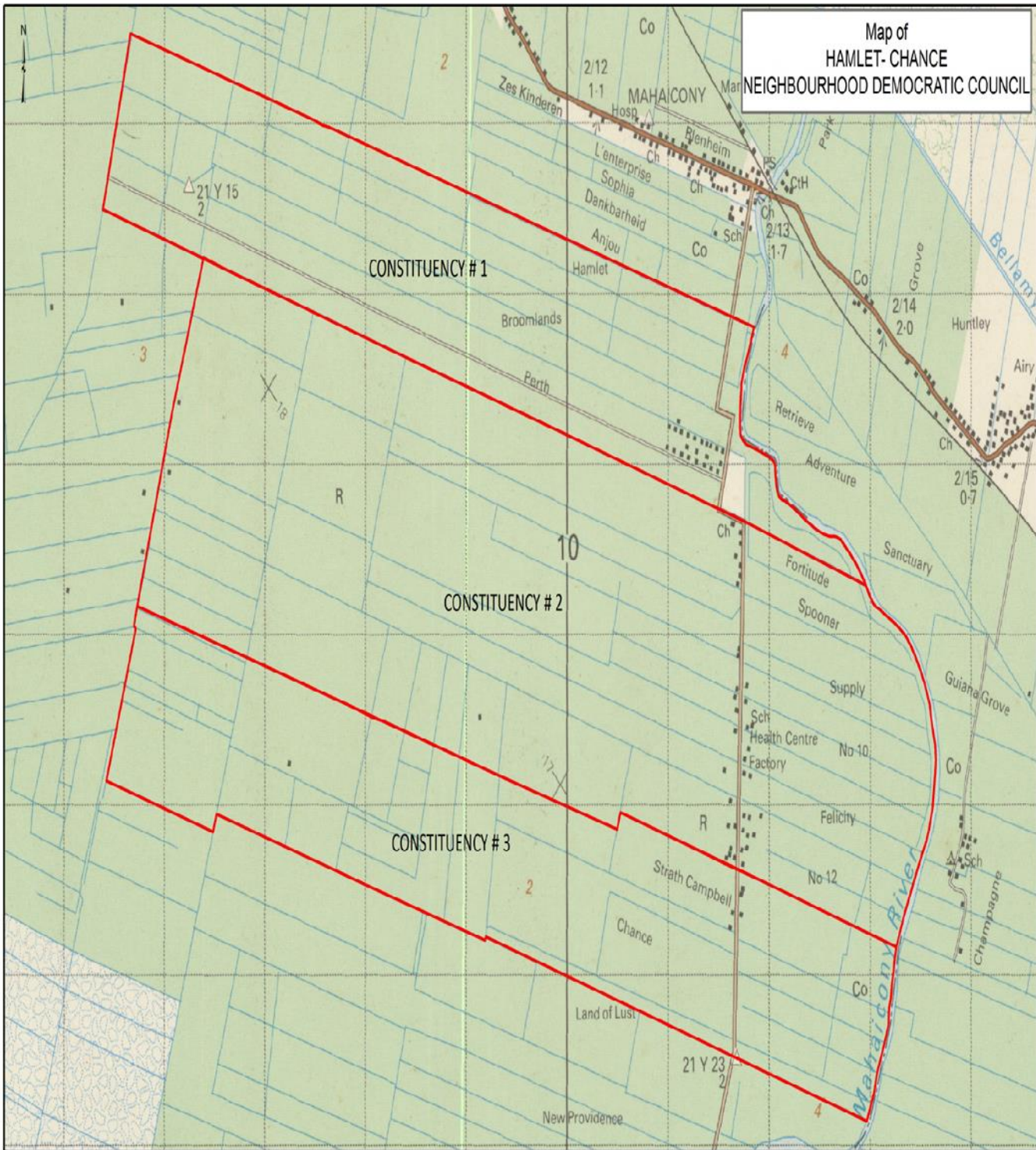
STRATH CAMPBELL - CHANCE

DIVISION/SUB DIVISION:

512323 (PART OF)

DESCRIPTION OF CONSTITUENCY:

THIS CONSTITUENCY COMMENCED FROM THE INTERSECTION OF THE LEFT BANK OF THE MAHAICONY RIVER AND THE COMMON BOUNDARY BETWEEN NO. 12 AND STRATH CAMPBELL THENCE SOUTH ALONG THE RIVER BANK TO THE COMMON BOUNDARY BETWEEN CHANCE AND LAND OF LUST THENCE WEST ALONG THE SAID BOUNDARY TO THE EASTERN BOUNDARY OF GRANT 6802 THENCE NORTH ALONG THE SAID BOUNDARY TO THE COMMON BOUNDARY BETWEEN STRATH CAMPBELL AND NO. 12 THENCE EAST ALONG THE SAID BOUNDARY BACK TO THE POINT OF COMMENCEMENT.



LOCAL AUTHORITY AREA:	MAHAICONY / ABARY
NO. OF CONSTITUENCIES:	9
1 ST CONSTITUENCY:	PARK - HUNTLEY
DIVISION/SUB DIVISION:	521215
DESCRIPTION OF CONSTITUENCY:	THIS CONSTITUENCY COMMENCED FROM THE INTERSECTION OF THE ATLANTIC OCEAN WITH THE COMMON BOUNDARY BETWEEN HUNTLEY AND AIRY HALL THENCE SOUTH ALONG THE SAID BOUNDARY TO THE INTERSECTION OF THE BACK BOUNDARIES OF HUNTLEY AND AIRY HALL WITH THE COMMON BOUNDARY BETWEEN THE SAID TWO THENCE WEST ALONG THE SOUTHERN BOUNDARIES OF HUNTLEY GROVE FELLOWSHIP AND PARK TO THE 66FT MHM OF THE RIGHT BANK OF MAHAICONY RIVER THENCE ALONG THE SAID RIVER TO THE INTERSECTION OF THE MAHAICONY RIVER AND THE ATLANTIC OCEAN THENCE EAST ALONG THE ATLANTIC OCEAN BACK TO THE POINT OF COMMENCEMENT.
2 ND CONSTITUENCY:	CAPE CLEAR - WASH CLOTHES, FIRST POINT - JUGDEO RETRIEVE - GRANT NO.1703
DIVISION/SUB DIVISION:	521211, 521212, 521218
DESCRIPTION OF CONSTITUENCY:	THIS CONSTITUENCY COMMENCED AT INTERSECTION OF THE RIGHT BANK MAHAICONY RIVER AND THE COMMON BOUNDARY BETWEEN PARK AND RETRIEVE THENCE EAST ALONG THE SOUTHERN BOUNDARY OF PARK FELLOWSHIP, GROVE, HUNTLEY, AIRY HALL, DUNDEE, NOVAR, GOOD FAITH RECESS AND CALCUTTA, TO THE CENTER LINE OF BURMA ROAD THENCE SOUTH ALONG THE SAID ROAD TO THE COMMON BOUNDARY OF TRACT A AND TRACT D, LEASE 7003 AND LEASE 9092, GRANT 4300 AND LEASE 4301, GRANT 2211 AND LEASE 2240 THENCE WEST ALONG THE SAID BOUNDARY TO THE 66FT

MHW MARK OF THE RIGHT BANK MAHAICONY RIVER
THENCE NORTH ALONG THE SAID RIVER BACK TO THE
POINT OF COMMENCEMENT.

3RD CONSTITUENCY:

ESAU & JACOB - MORA POINT

DIVISION/SUB DIVISION:

521213 & 521214

DESCRIPTION OF CONSTITUENCY:

THIS CONSTITUENCY COMMENCED FROM THE
INTERSECTION OF THE MAHAICONY RIVER AND THE
COMMON BOUNDARY BETWEEN TRACT A AND TRACT D,
LEASE 7003 AND LEASE 9092, GRANT 4300 AND LEASE 4301,
GRANT 2211 AND LEASE 2240 THENCE EAST ALONG THE
SAID BOUNDARY TO THE CENTER LINE OF BURMA ROAD
THENCE ALONG THE SAID ROAD TO THE COMMON
BOUNDARY OF MORA POINT AND PINE GROUND THENCE
WEST ALONG THE SAID BOUNDARY TO THE 66FT MHW OF
THE RIGHT BANK OF MAHAICONY RIVER THENCE NORTH
ALONG THE SAID RIVER BACK TO THE POINT OF
COMMENCEMENT.

4TH CONSTITUENCY:

AIRY HALL

DIVISION/SUB DIVISION:

521216

DESCRIPTION OF CONSTITUENCY:

THIS CONSTITUENCY COMMENCED AT THE
INTERSECTION OF THE ATLANTIC OCEAN AND THE
COMMON BOUNDARY BETWEEN AIRY HALL AND
DUNDEE THENCE SOUTH ALONG THE SAID
BOUNDARY TO INTERSECTION OF THE BACK
BOUNDARIES OF THE SAID TWO THENCE WEST ALONG
THE COMMON BOUNDARY OF AIRY HALL AND
GUYANA GROVE TO THE COMMON BOUNDARY OF AIRY
HALL AND HUNTLEY THENCE NORTH ALONG THE SAID
BOUNDARY TO THE ATLANTIC OCEAN THENCE EAST BACK
TO THE POINT OF COMMENCEMENT.

5TH CONSTITUENCY:

DUNDEE DIVISION/SUB DIVISION:

521217 A

DESCRIPTION OF CONSTITUENCY:

THIS CONSTITUENCY COMMENCED AT THE INTERSECTION OF THE ATLANTIC OCEAN WITH THE COMMON BOUNDARY BETWEEN AIRY HALL AND DUNDEE THENCE EAST ALONG THE ATLANTIC OCEAN TO THE COMMON BOUNDARY BETWEEN DUNDEE AND NOVAR THENCE SOUTH ALONG THE SAID BOUNDARY TO THE BACK BOUNDARY OF DUNDEE THENCE WEST ALONG THE SAID BOUNDARY TO THE COMMON BOUNDARY BETWEEN DUNDEE AND AIRY HALL THENCE NORTH ALONG THE SAID BOUNDARY BACK TO THE POINT OF COMMENCEMENT.

6TH CONSTITUENCY:

DIVISION/SUB DIVISION:

C

NOVAR

521217 B &

DESCRIPTION OF CONSTITUENCY:

THIS CONSTITUENCY COMMENCED AT THE INTERSECTION OF THE ATLANTIC OCEAN WITH THE COMMON BOUNDARY BETWEEN DUNDEE AND NOVAR THENCE EAST ALONG THE ATLANTIC OCEAN TO THE COMMON BOUNDARY BETWEEN AND GOOD FAITH *THENCE* SOUTH ALONG THE SAID BOUNDARY TO THE BACK BOUNDARY OF NOVAR THENCE WEST ALONG THE SAID BOUNDARY TO THE COMMON BOUNDARY BETWEEN DUNDEE AND NOVAR THENCE NORTH ALONG THE SAID BOUNDARY BACK TO THE POINT OF COMMENCEMENT.

7TH CONSTITUENCY:

RECESS DIVISION/SUB DIVISION:

DESCRIPTION OF CONSTITUENCY:

GOOD FAITH -

521219 A

THIS CONSTITUENCY COMMENCED AT INTERSECTION OF THE ATLANTIC OCEAN WITH THE COMMON BOUNDARY BETWEEN NOVAR AND GOOD

FAITH THENCE EAST ALONG THE ATLANTIC OCEAN
TO THE COMMON BOUNDARY BETWEEN RECESS
AND CALCUTTA THENCE SOUTH ALONG THE SAID
BOUNDARY TO THE INTERCETION OF THE BACK
BOUNDARIES OF THE SAID VILLAGES THENCE WEST
ALONG THE BACK BOUNDARY OF RECESS THEN
CONTINUEING WEST ALONG THE BACK BOUNDARY
OF GOOD FAITH TO THE COMMON BOUNDARY
BETWEEN GOOD FAITH AND NOVAR THENCE NORTH
ALONG THE SAID BOUNDARY BACK TO THE POINT
OF COMMENCEMENT.

8TH CONSTITUENCY:

CALCUTTA

DIVISION/SUB DIVISION:

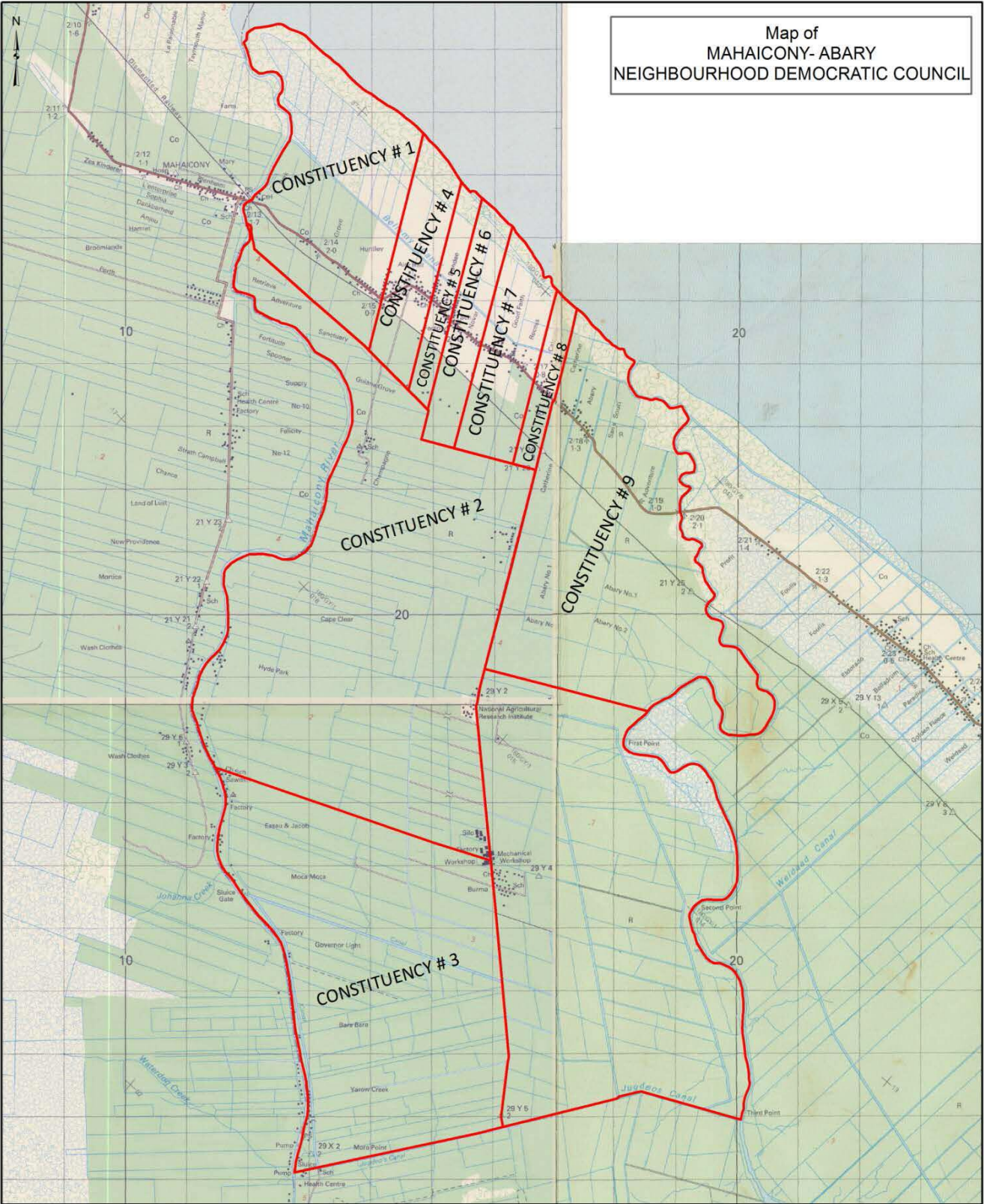
521219 B

DESCRIPTION OF CONSTITUENCY:

THIS CONSTITUENCY COMMENCED AT THE
INTERSECTION OF THE ATLANTIC OCEAN WITH THE
COMMON BOUNDARY BETWEEN CALCUTTA AND
RECESS THENCE EAST ALONG THE ATLANTIE OCEAN
TO THE COMMON BOUNDARY BETWEEN CALCUTTA
AND LITTLE ABARY THENCE SOUTH ALONG THE SAID
BOUNDARY TO THE CENTER LINE OF BURMA ROAD
THENCE CONTINUING NORTH ALONG THE SAID ROAD
TO THE COMMON BOUNDARY BETWEEN CALCUTTA
AND CHAMPAGNE THENCE WEST ALONG THE SAID
BOUNDARY TO THE COMMON BOUNDARY BETWEEN
RECESS AND CALCUTTA THENCE NORTH ALONG THE
SAID BOUNDARY BACK TO THE POINT OF
COMMENCEMENT.

9 TH CONSTITUENCY:	CATHERINE - ADVENTURE
DIVISION/SUB DIVISION:	521210
DESCRIPTION OF CONSTITUENCY:	THIS CONSTITUENCY COMMENCED AT THE INTERSECTION OF THE ATLANTIC OCEAN WITH THE COMMON BOUNDARY BETWEEN CALCUTTA AND ABARY THENCE SOUTH EAST ALONG THE ATLANTIC OCEAN THENCE SOUTH ANONG THE 66FT MHWM OF THE LEFT BANK ABRAY RIVER TO THE COMMON BOUNDARY OF GRANTS 1814 AND 1773 AND GRANTS 6884 AND 574 THENCE WEST ALONG THE SAID BOUNDARY TO THE CENTER LINE OF BURMA ROAD THENCE NORTH ALONG THE SAID ROAD TO THE COMMON BOUNDARY OF CALCUTTA AND ABARY THENCE CONTINUEING NORTH ALONG THE SAID BOUNDARY BACK TO THE POINT OF COMMENCEMENT.

Map of
MAHAICONY- ABARY
NEIGHBOURHOOD DEMOCRATIC COUNCIL



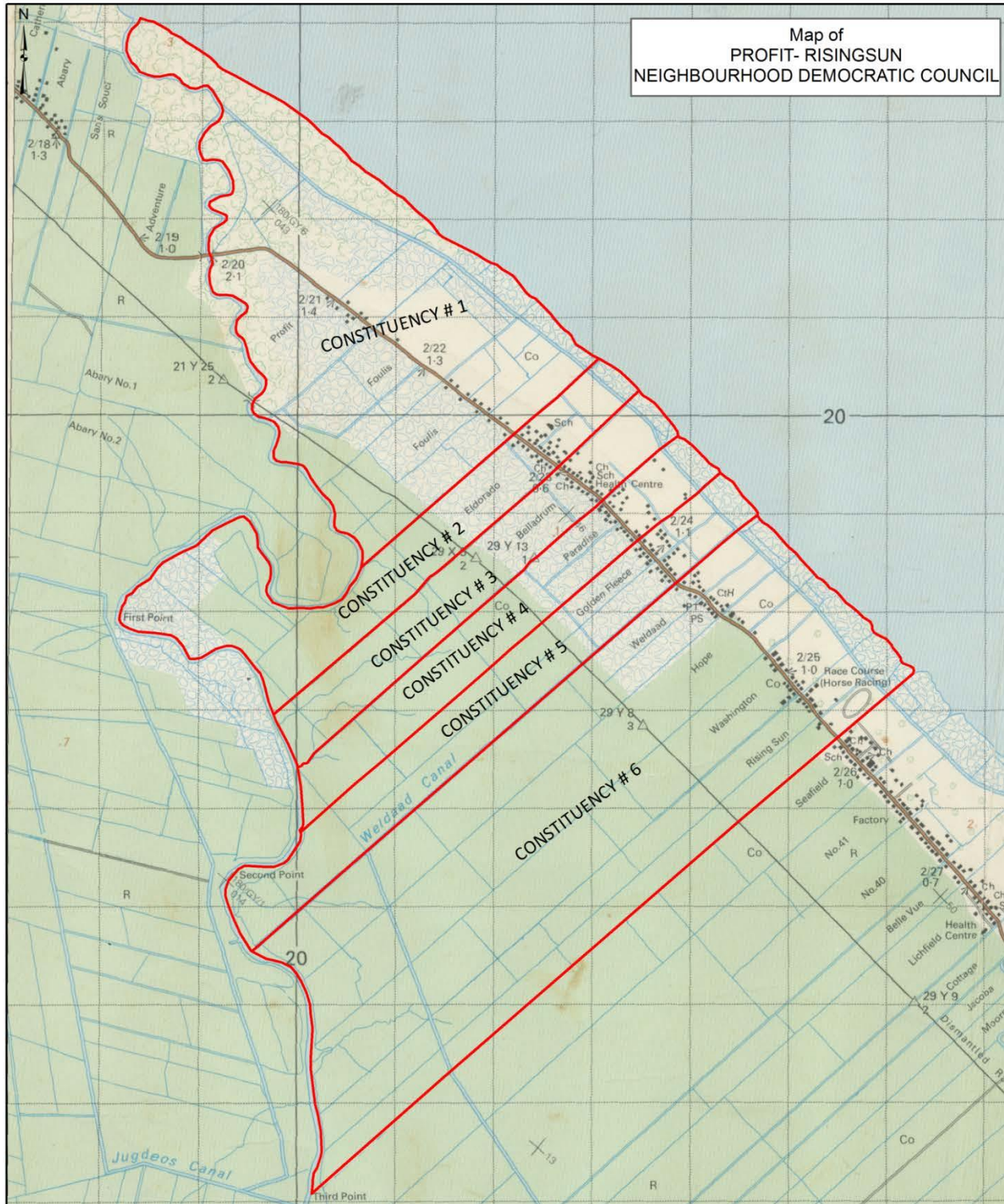
DISTRICT NO.5

REGISTRATION AREA:	ABARY/BERBICE RIVER
LOCAL AUTHORITY AREA:	PROFIT/ RISING SUN
NO. OF CONSTITUENCIES:	6
1 ST CONSTITUENCY:	PROFIT -FOULIS
DIVISION/SUB DIVISION:	522111
DESCRIPTION OF CONSTITUENCY:	THIS C O N S T I T U E N C Y COMMENCED FROM THE INTERSECTION OF THE ATLANTIC OCEAN AND THE COMMON BOUNDARY BETWEEN PROFIT AND FOULIS THENCE EAST ALONG THE ATLANTIC OCEAN TO THE COMMON BOUNDARY BETWEEN FOULIS AND ELDORADO THENCE SOUTH ALONG THE SAID BOUNDARY TO THE 66FT MHWM OF ABARY RIVER THENCE WEST ALONG THE SAID RIVER TO THE COMMON BOUNDARY BETWEEN PROFIT AND FOULIS THENCE NORTH ALONG THE SAID BOUNDARY BACK TO THE POINT OF COMMENCEMENT.
2 ND CONSTITUENCY:	ELDORADO
DIVISION/SUB DIVISION:	522112 A
DESCRIPTION OF CONSTITUENCY:	THIS C O N S T I T U E N C Y COMMENCED AT THE INTERSECTION OF THE ATLANTIC OCEAN AND THE COMMON BOUNDARY BETWEEN FOULIS AND ELDORADO THENCE EAST ALONG THE ATLANTIC OCEAN TO THE COMMON BOUNDARY BETWEEN ELDORADO AND BELLADRU THENCE SOUTH ALONG THE SAID BOUNDARY TO THE 66FT MHWM OF ABARY RIVER THENCE WEST ALONG THE SAID RIVER TO THE COMMON BOUNDARY BETWEEN ELDORADO AND FOULIS THENCE NORTH ALONG THE SAID BOUNDARY TO THE POINT OF COMMENCEMENT.

3 RD CONSTITUENCY:	BELLADRUN
DIVISION/SUB DIVISION:	522112 B
DESCRIPTION OF CONSTITUENCY:	THIS CONSTITUENCY COMMENCED AT THE INTERSECTION OF THE ATLANTIC OCEAN AND THE COMMON BOUNDARY BETWEEN ELDORADO AND BELLADRUN THENCE EAST ALONG THE ATLANTIC OCEAN TO THE COMMON BOUNDARY BETWEEN BELLADRUN AND PARADISE THENCE SOUTH ALONG THE SAID BOUNDARY TO THE 66FT MHWL OF ABARY RIVER THENCE WEST ALONG THE SAID RIVER TO THE COMMON BOUNDARY BETWEEN ELDORADO AND BELLADRUN THENCE NORTH ALONG THE SAID BOUNDARY BACK TO THE POINT OF COMMENCEMENT.
4 TH CONSTITUENCY:	PARADISE
DIVISION/SUB DIVISION:	522112 C&D
DESCRIPTION OF CONSTITUENCY:	THIS CONSTITUENCY COMMENCED AT THE INTERSECTION OF THE ATLANTIC OCEAN AND THE COMMON BOUNDARY BETWEEN PARADISE AND BELLADRUN THENCE EAST ALONG THE ATLANTIC OCEAN TO THE COMMON BOUNDARY BETWEEN PARADISE AND GOLDEN FLEECE THENCE SOUTH ALONG THE SAID BOUNDARY TO THE 66FT MHWL OF ABARY RIVER THENCE WEST ALONG THE SAID RIVER TO THE COMMON BOUNDARY BETWEEN PARADISE AND BELLADRUN THENCE NORTH ALONG THE SAID BOUNDARY BACK TO THE POINT OF COMMENCEMENT.

5TH CONSTITUENCY: GOLDEN FLEECE
DIVISION/SUB DIVISION: 522112 E
DESCRIPTION OF CONSTITUENCY: THIS C O N S T I T U E N C Y C O M M E N C E D A T T H E
INTERSECTION OF THE A T L A N T I C O C E A N A N D T H E
COMMON BOUNDARY BETWEEN PARADISE AND
GOLDEN FLEECE THENCE EAST ALONG THE
ATLANTIC OCEAN TO THE COMMON BOUNDARY
BETWEEN GOLDEN FLEECE AND WELDAAD THENCE
SOUTH ALONG THE SAID BOUNDARY TO THE 66FT
MHWM OF ABARY RIVER THENCE WEST ALONG THE
SAID RIVER TO THE COMMON BOUNDARY BETWEEN
GOLDEN FLEECE AND PARADISE THENCE NORTH
ALONG THE SAID BOUNDARY BACK TO THE POINT OF
COMMENCEMENT.

6TH CONSTITUENCY: WELDAAD - RISING SUN
DIVISION/SUB DIVISION: 522113
DESCRIPTION OF CONSTITUENCY: THIS C O N S T I T U E N C Y C O M M E N C E D A T T H E
INTERSECTION OF THE A T L A N T I C O C E A N A N D
THE COMMON BOUNDARY BETWEEN WELDAAD
AND GOLDEN FLEECE THENCE EAST ALONG THE
ATLANTIC OCEAN TO THE COMMON BOUNDARY
BETWEEN RISING SUN AND SEAFIELD THENCE SOUTH
ALONG THE SAME BOUNDARY TO THE 66FT MHWM OF
ABARY RIVER THENCE WEST ALONG THE SAID RIVER
TO THE COMMON BOUNDARY BETWEEN WELDAAD
AND GOLDEN FLEECE THENCE NORTH ALONG THE
SAID BOUNDARY TO THE POINT OF COMMENCEMENT.



LOCAL AUTHORITY AREA:	SEA FIELD/TEMPIE
NO. OF CONSTITUENCIES:	8
1 ST CONSTITUENCY:	SEAFIELD - BENGAL
DIVISION/SUB DIVISION:	522121 A
DESCRIPTION OF CONSTITUENCY:	<p>THIS C O N S T I T U E N C Y C O M M E N C E D A T T H E I N T E R S E C T I O N O F T H E A T L A N T I C O C E A N A N D T H E C O M M O N B O U N D A R Y B E T W E E N S E A F I E L D A N D R I S I N G S U N T H E N C E E A S T A L O N G T H E A T L A N T I C O C E A N T O T H E C O M M O N B O U N D A R Y B E T W E E N B E N G A L (N O . 4 1) A N D P L A N T A T I O N A Y R (N O . 4 0) T H E N C E S O U T H A L O N G T H E S A I D B O U N D A R Y T O T H E M M A M A I N C A N A L T H E N C E W E S T A L O N G T H E C A N A L T O T H E C O M M O N B O U N D A R Y B E T W E E N S E A F I E L D A N D R I S I N G S U N T H E N C E N O R T H A L O N G T H E S A I D B O U N D A R Y T O T H E P O I N T O F C O M M E N C E M E N T</p>
2 ND CONSTITUENCY:	PLANTATION AYR - BELLE VUE
DIVISION/SUB DIVISION:	522121 B
DESCRIPTION OF CONSTITUENCY:	<p>T H I S C O N S T I T U E N C Y C O M M E N C E D A T T H E I N T E R S E C T I O N O F T H E A T L A N T I C O C E A N A N D T H E C O M M O N B O U N D A R Y B E T W E E N B E N G A L A N D P L A N T A T I O N A Y R T H E N C E E A S T A L O N G T H E A T L A N T I C O C E A N T O T H E C O M M O N B O U N D A R Y B E T W E E N B E L L E V U E A N D L I C H F I E L D T H E N C E S O U T H A L O N G T H E S A I D B O U N D A R Y T O T H E M M A M A I N C A N A L T H E N C E W E S T A L O N G T H E C A N A L T O T H E C O M M O N B O U N D A R Y B E T W E E N B E N G A L A N D P L A N T A T I O N A Y R T H E N C E N O R T H A L O N G T H E S A I D B O U N D A R Y T O T H E P O I N T O F C O M M E N C E M E N T .</p>

3RD CONSTITUENCY: LICHFIELD
DIVISION/SUB DIVISION: 522122 (PART OF)
DESCRIPTION OF CONSTITUENCY: THIS CONSTITUENCY COMMENCED AT THE INTERSECTION OF THE ATLANTIC OCEAN AND THE COMMON BOUNDARY BETWEEN LICHFIELD AND BELLE VUE THENCE EAST ALONG THE ATLANTIC OCEAN TO THE COMMON BOUNDARY BETWEEN LICHFIELD AND COTTAGE THENCE SOUTH ALONG THE SAID BOUNDARY TO THE MMA MAIN CANAL THENCE WEST ALONG THE CANAL TO THE COMMON BOUNDARY BETWEEN LICHFIELD AND BELLE VUE THENCE NORTH ALONG THE SAID BOUNDARY TO THE POINT OF COMMENCEMENT.

4TH CONSTITUENCY: COTTAGE - PHOENIX
DIVISION/SUB DIVISION: 522122 (PART OF)
DESCRIPTION OF CONSTITUENCY: THIS CONSTITUENCY COMMENCED AT THE INTERSECTION OF THE ATLANTIC OCEAN AND THE COMMON BOUNDARY BETWEEN LICHFIELD AND COTTAGE THENCE ALONG THE ATLANTIC OCEAN TO THE COMMON BOUNDARY BETWEEN PHOENIX AND KINGELLY THENCE SOUTH ALONG THE SAID BOUNDARY TO THE MMA MAIN CANAL THENCE WEST ALONG THE SAID CANAL TO THE COMMON BOUNDARY BETWEEN LICHFIELD AND COTTAGE THENCE NORTH ALONG THE SAID BOUNDARY BACK TO THE POINT OF COMMENCEMENT.

5TH CONSTITUENCY: KINGELLY- BRAHN
DIVISION/SUB DIVISION: 522123 A
DESCRIPTION OF CONSTITUENCY: THIS C O N S T I T U E N C Y C O M M E N C E D AT THE INTERSECTION OF THE ATLANTIC OCEAN AND THE COMMON BOUNDARY BETWEEN PHEONIX AND KINGELLY THENCE EAST ALONG THE ATLANTIC OCEAN TO THE COMMON BOUNDARY BETWEEN BRAHN AND PLANTATION ROSS THENCE SOUTH ALONG THE SAID BOUNDARY TO THE MMA MAIN CANAL THENCE WEST ALONG THE SAID CANAL TO THE COMMON BOUNDARY BETWEEN KINGELLY AND PHEONIX THENCE NORTH ALONG THE SAID BOUNDARY BACK TO THE POINT OF COMMENCEMENT.

6TH CONSTITUENCY: ROSS -YEOVILLE
DIVISION/SUB DIVISION: 522123 B
DESCRIPTION OF CONSTITUENCY: THIS C O N S T I T U E N C Y C O M M E N C E D AT THE INTERSECTION OF THE ATLANTIC OCEAN AND THE COMMON BOUNDARY BETWEEN BRAHN AND PLANTATION ROSS THENCE EAST ALONG THE ATLANTIC OCEAN TO THE COMMON BOUNDARY BETWEEN YEOVILLE AND CHESTER THENCE SOUTH ALONG THE SAID BOUNDARY TO THE MMA MAIN CANAL THENCE WEST ALONG THE SAID CANAL TO THE COMMON BOUNDARY BETWEEN PLANTATION ROSS AND BRAHN THENCE NORTH ALONG THE SAID BOUNDARY BACK TO THE POINT OF COMMENCEMENT.

7TH CONSTITUENCY: CHESTER - BRITTANNIA
DIVISION/SUB DIVISION: 522124 (PART OF)
DESCRIPTION OF CONSTITUENCY: THIS C O N S T I T U E N C Y C O M M E N C E D AT THE INTERSECTION OF THE ATLANTIC OCEAN AND THE COMMON BOUNDARY BETWEEN CHESTER AND YEOVILLE THENCE EAST ALONG THE ATLANTIC OCEAN TO THE COMMON BOUNDARY BETWEEN

BRITTANIA AND TEMPLE THENCE SOUTH ALONG THE SAID BOUNDARY TO THE MMA MAIN CANAL THENCE WEST ALONG THE SAID CANAL TO THE COMMON BOUNDARY BETWEEN CHESTER AND YEOVILLE THENCE NORTH ALONG THE SAID BOUNDARY BACK TO THE POINT OF COMMENCEMENT.

8TH CONSTITUENCY:

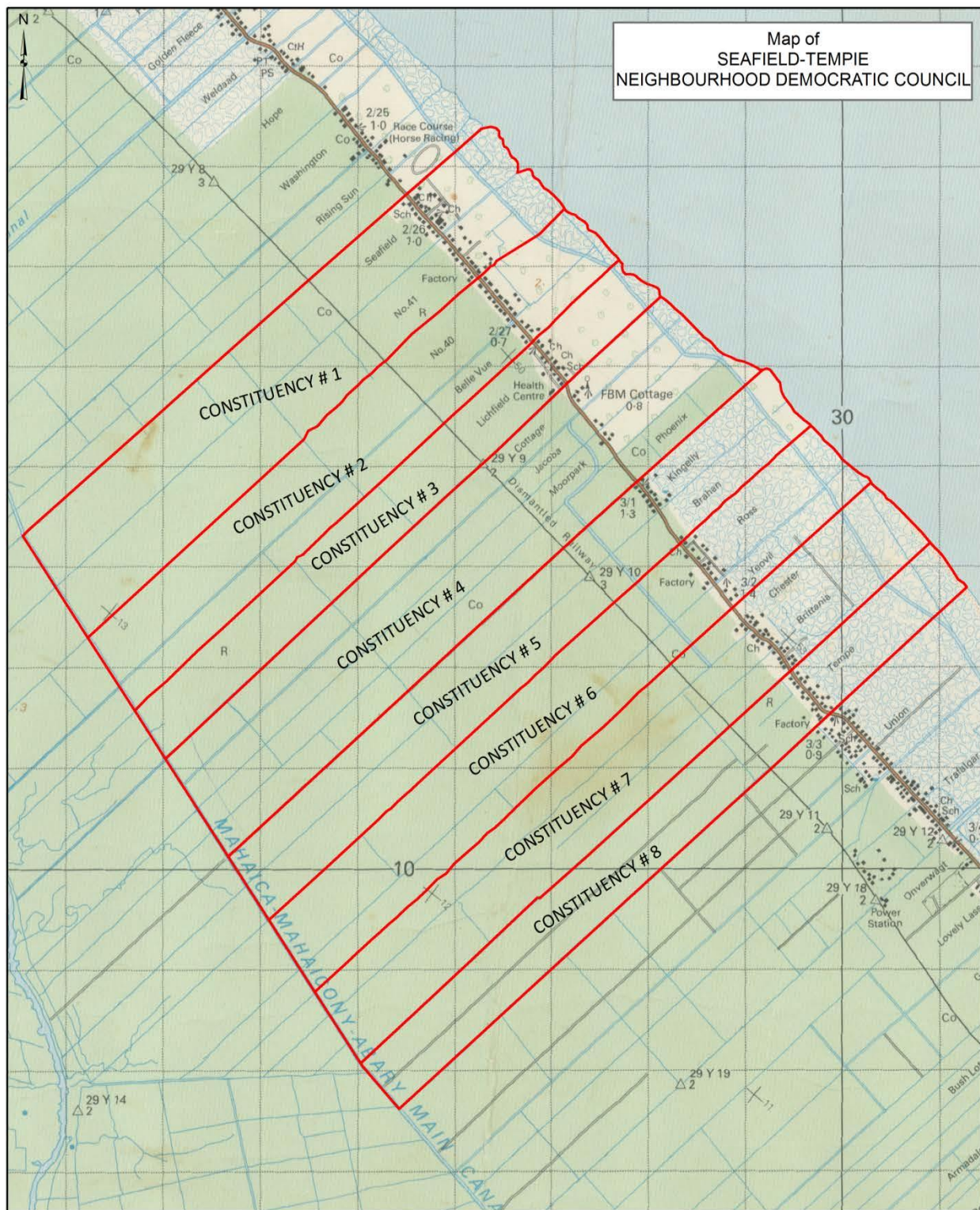
TEMPIE

DIVISION/SUB DIVISION:

522124 (PART OF)

DESCRIPTION OF CONSTITUENCY:

THIS CONSTITUENCY COMMENCED AT THE INTERSECTION OF THE ATLANTIC OCEAN AND THE COMMON BOUNDARY BETWEEN TEMPIE AND BRITTANIA THENCE EAST ALONG THE ATLANTIC OCEAN TO THE COMMON BOUNDARY BETWEEN TEMPIE AND UNION THENCE SOUTH ALONG THE SAID BOUNDARY TO THE MMA MAIN CANAL THENCE WEST ALONG THE SAID CANAL TO THE COMMON BEARING BETWEEN TEMPIE AND BRITTANIA THENCE NORTH ALONG THE SAID BOUNDARY BACK TO THE POINT OF COMMENCEMENT.



LOCAL AUTHORITY AREA:	UNION / NAARSTIGHEID
NO. OF CONSTITUENCIES:	9
1 ST CONSTITUENCY:	UNION
DIVISION/SUB DIVISION:	522211 A
DESCRIPTION OF CONSTITUENCY:	THIS CONSTITUENCY COMMENCED AT THE INTERSECTION OF THE ATLANTIC OCEAN AND THE COMMON BOUNDARY BETWEEN TEMPIE AND UNION THENCE EAST ALONG THE ATLANTIC OCEAN TO THE COMMON BOUNDARY BETWEEN UNION AND TRAFALGAR THENCE SOUTH ALONG THE SAID BOUNDARY TO THE MMA MAIN CANAL THENCE WEST ALONG THE CANAL TO THE COMMON BOUNDARY BETWEEN TEMPIE AND UNION THENCE NORTH ALONG THE SAID BOUNDARY BACK TO THE POINT OF COMMENCEMENT.
2 ND CONSTITUENCY:	TRAFALGAR
DIVISION/SUB DIVISION:	522211 B & C
DESCRIPTION OF CONSTITUENCY:	THIS CONSTITUENCY COMMENCED AT THE INTERSECTION OF THE ATLANTIC OCEAN AND THE COMMON BOUNDARY BETWEEN UNION AND TRAFALGAR THENCE EAST ALONG THE ATLANTIC OCEAN TO THE COMMON BOUNDARY BETWEEN TRAFALGAR AND ONVERWAGT THENCE SOUTH ALONG THE SAID BOUNDARY TO THE MMA MAIN CANAL THENCE WEST ALONG THE CANAL TO THE COMMON BOUNDARY BETWEEN UNION AND TRAFALGAR THENCE NORTH ALONG THE SAID BOUNDARY BACK TO THE POINT OF COMMENCEMENT.

3RD CONSTITUENCY:

ONVERWAGT – GOLDEN GROVE

DIVISION/SUB DIVISION:

522212

DESCRIPTION OF CONSTITUENCY:

THIS CONSTITUENCY COMMENCE AT THE INTERSECTION OF THE ATLANTIC OCEAN AND THE COMMON BOUNDARY BETWEEN TRAFALGAR AND ONVERWAGT THENCE EAST ALONG THE ATLANTIC OCEAN TO THE COMMON BOUNDARY BETWEEN GOLDEN GROVE AND BUSH LOT THENCE SOUTH ALONG THE SAID BOUNDARY TO THE MMA MAIN CANAL THENCE WEST ALONG THE CANAL TO THE COMMON BOUNDARY BETWEEN TRAFALGAR AND ONVERWAGT THENCE NORTH ALONG THE SAID BOUNDARY BACK TO THE POINT OF COMMENCEMENT.

4TH CONSTITUENCY:

BUSH LOT (NORTH)

DIVISION/SUB DIVISION:

522213 A & B

DESCRIPTION OF CONSTITUENCY:

THIS CONSTITUENCY COMMENCED AT THE INTERSECTION OF THE ATLANTIC OCEAN WITH THE COMMON BOUNDARY BETWEEN GOLDEN GROVE AND BUSH LOT THENCE EAST ALONG THE ATLANTIC OCEAN TO THE COMMON BOUNDARY BETWEEN BUSH LOT AND ARMADALE THENCE SOUTH ALONG THE SAID BOUNDARY TO THE CENTER LINE OF THE PUBLIC ROAD THENCE WEST ALONG THE SAID ROAD TO THE COMMON BOUNDARY BETWEEN GOLDEN GROVE AND BUSH LOT THENCE NORTH ALONG THE SAID BOUNDARY BACK TO THE POINT OF COMMENCEMENT.

5 TH CONSTITUENCY:	BUSH LOT (SOUTH)
DIVISION/SUB DIVISION:	522213 C, D, E & F
DESCRIPTION OF CONSTITUENCY:	THIS CONSTITUENCY COMMENCED AT THE INTERSECTION OF THE CENTER LINE OF THE PUBLIC ROAD AND THE COMMON BOUNDARY BETWEEN GOLDEN GROVE AND BUSH LOT THENCE EAST ALONG THE SAID ROAD TO THE COMMON BOUNDARY BETWEEN BUSH LOT AND ARMADALE THENCE SOUTH ALONG THE SAID BOUNDARY TO THE MMA MAIN CANAL THENCE WEST ALONG THE CANAL THE COMMON BOUNDARY BETWEEN GOLDEN GROVE AND BUSH LOT THENCE NORTH ALONG THE SAID BOUNDARY BACK TO THE POINT OF COMMENCEMENT.
6 TH CONSTITUENCY:	ARMADALE - BEL AIR
DIVISION/SUB DIVISION:	522214 A & B
DESCRIPTION OF CONSTITUENCY:	THIS CONSTITUENCY COMMENCED AT THE INTERSECTION OF THE ATLANTIC OCEAN AND THE COMMON BOUNDARY BETWEEN BUSH LOT AND ARMADALE THENCE EAST ALONG THE ATLANTIC OCEAN TO THE COMMON BOUNDARY BETWEEN BEL AIR AND ST JOHN THENCE SOUTH ALONG THE SAID BOUNDARY TO THE MMA MAIN CANAL THENCE WEST ALONG THE CANAL TO THE COMMON BOUNDARY BETWEEN ARMADALE AND BUSH LOT THENCE NORTH ALONG THE SAID BOUNDARY BACK TO THE POINT OF COMMENCEMENT.
7 TH CONSTITUENCY:	ST JOHN - HOPETOWN (NORTH)
DIVISION/SUB DIVISION:	522215 A & B
DESCRIPTION OF CONSTITUENCY:	THIS CONSTITUENCY COMMENCED AT THE INTERSECTION OF THE ATLANTIC OCEAN AND THE COMMON BOUNDARY BETWEEN ST JOHN AND BEL AIR THENCE EAST ALONG THE ATLANTIC OCEAN TO THE COMMON BOUNDARY BETWEEN HOPE TOWN AND

ONDERNEEMING THENCE SOUTH ALONG THE SAID
BOUNDARY TO THE CENTER LINE OF THE PUBLIC ROAD
THENCE WEST ALONG THE ROAD TO THE COMMON
BOUNDARY BETWEEN HOPE TOWN AND ST JOHN THENCE
SOUTH ALONG THE SAME BOUNDARY TO THE MMA MAIN
CANAL THENCE WEST ALONG THE CANAL TO THE
COMMON BOUNDARY BETWEEN ST JOHN AND BEL AIR
THENCE NORTH ALONG THE SAID BOUNDARY BACK TO
THE POINT OF COMMENCEMENT.

8TH CONSTITUENCY:

HOPETOWN (SOUTH)

DIVISION/SUB DIVISION:

522215 C

DESCRIPTION OF CONSTITUENCY:

THIS CONSTITUENCY COMMENCED AT THE INTERSECTION
OF THE CENTER LINE OF THE PUBLIC ROAD AND THE
COMMON BOUNDARY BETWEEN HOPE TOWN AND
ONDERNEEMING THENCE WEST ALONG THE ROAD TO THE
COMMON BOUNDARY BETWEEN ST JOHN AND HOPE TOWN
THENCE SOUTH ALONG THE SAID BOUNDARY TO THE MMA
MAIN CANAL THENCE EAST ALONG THE CANAL TO THE
COMMON BOUNDARY BETWEEN HOPE TOWN AND
ONDERNEEMING THENCE NORTH ALONG THE SAID
BOUNDARY BACK TO THE POINT OF COMMENCEMENT.

9TH CONSTITUENCY:

ONDERNEEMING - NAARSTIGHEID

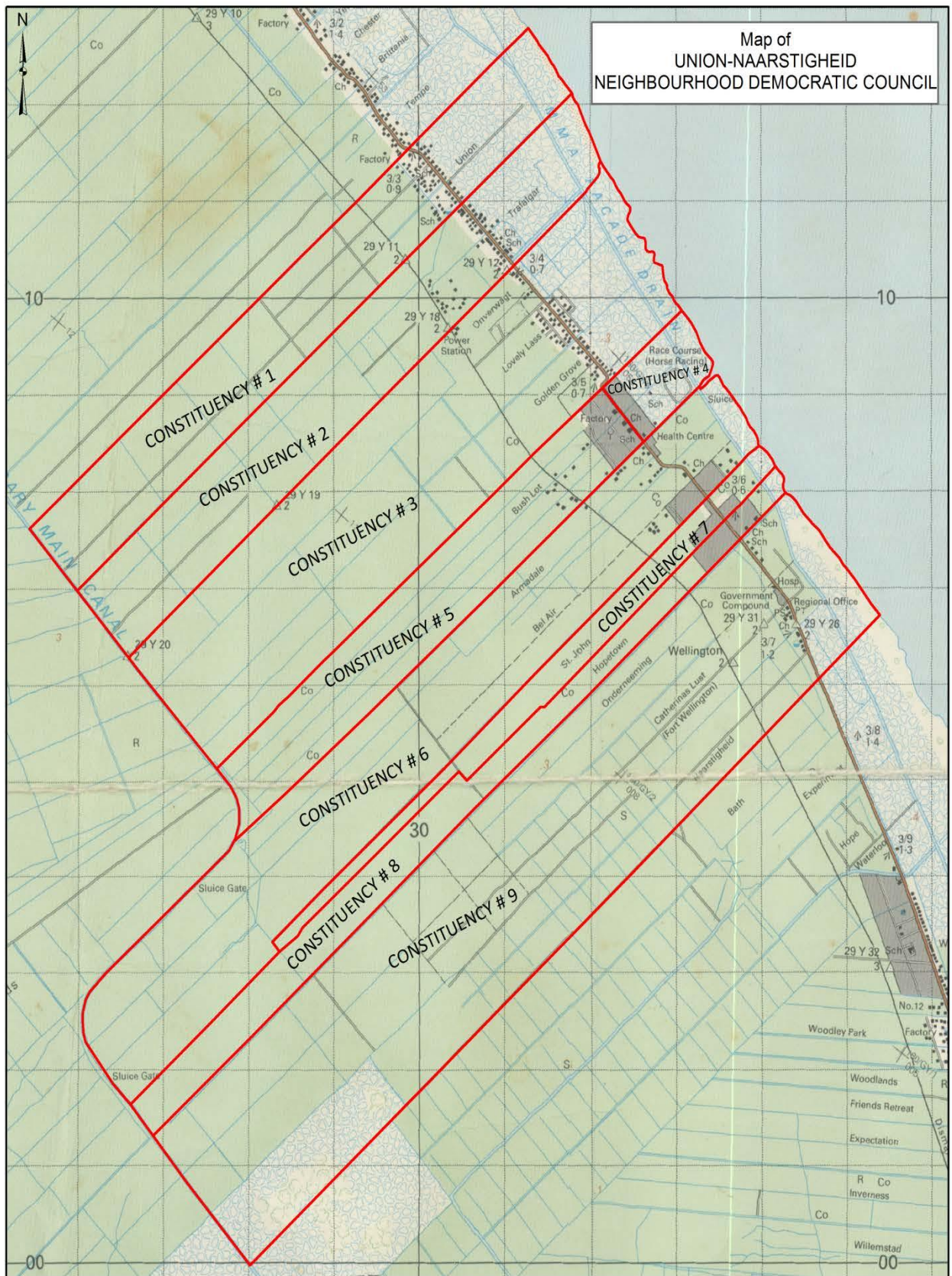
DIVISION/SUB DIVISION:

522216

DESCRIPTION OF CONSTITUENCY:

THIS C O N S T I T U E N C Y C O M M E N C E D AT THE
INTERSECTION OF THE ATLANTIC OCEAN AND THE
COMMON BOUNDARY BETWEEN HOPETOWN AND
ONDRENEEMING THENCE EAST ALONG THE ATLANTIC
OCEAN TO THE COMMON BOUNDARY BETWEEN
NAARSTIGHEID AND EXPERIMENT THENCE SOUTH ALONG
THE SAID BOUNDARY TO THE MMA MAIN CANAL THENCE
WEST ALONG THE CANAL TO THE COMMON BOUNDARY
BETWEEN HOPETOWN AND ONDRENEEMING THENCE

NORTH ALONG THE SAID BOUNDARY BACK TO THE POINT
OF COMMENCEMENT.



LOCAL AUTHORITY AREA:	BATH / WOODLEY PARK
NO. OF CONSTITUENCIES:	9
1 ST CONSTITUENCY:	EXPERIMENT - HOPE (NORTH)
DIVISION/SUB DIVISION:	523111(PART OF)
DESCRIPTION OF CONSTITUENCY:	<p>THIS C O N S T I T U E N C Y C O M M E N C E D AT THE INTERSECTION OF THE ATLANTIC OCEAN AND THE COMMON BOUNDARY BETWEEN NAARSTIGHEID AND EXPERIMENT THENCE EAST ALONG THE ATLANTIC OCEAN TO THE COMMON BOUNDARY BETWEEN HOPE AND WATERLOO THENCE SOUTH ALONG THE SAID BOUNDARY TO THE CENTER LINE OF THE PUBLIC ROAD THENCE WEST ALONG THE SAID ROAD TO THE COMMON BOUNDARY BETWEEN NAARSTIGHEID AND EXPERIMENT THENCE NORTH ALONG THE SAID BOUNDARY BACK TO THE POINT OF COMMENCEMENT.</p>
2 ND CONSTITUENCY:	EXPERIMENT -HOPE (SOUTH)
DIVISION/SUB DIVISION:	523111(PART OF)
DESCRIPTION OF CONSTITUENCY:	<p>THIS C O N S T I T U E N C Y C O M M E N C E D AT THE INTERSECTION OF THE CENTER LINE OF THE PUBLIC ROAD AND THE COMMON BOUNDARY BETWEEN NAARSTIGHEID AND EXPERIMENT THENCE EAST ALONG THE SAID ROAD TO THE COMMON BOUNDARY BETWEEN HOPE AND WATERLOO THENCE SOUTH ALONG THE SAID BOUNDARY TO THE MMA MAIN CANAL THENCE WEST ALONG THE CANAL TO THE COMMON BOUNDARY BETWEEN NAARSTIGHEID AND EXPERIMENT THENCE NORTH ALONG THE SAID BOUNDARY BACK TO THE POINT OF COMMENCEMENT.</p>

3RD CONSTITUENCY:

DIVISION/SUB DIVISION:

DESCRIPTION OF CONSTITUENCY:

SQUATTING AREA

523112 A

THIS CONSTITUENCY COMMENCED AT THE INTERSECTION OF AZAM KHAN STREET AND THE CROSS DAM SEPARATING BATH SETTLEMENT FROM THE SQUATTING AREA THENCE EAST ALONG THE SAID DAM TO THE COMMON BOUNDARY BETWEEN NO.12 AND BATH THENCE SOUTH ALONG THE SAID BOUNDARY TO THE MMA MAIN CANAL THENCE WEST ALONG THE CANAL TO THE COMMON BOUNDARY BETWEEN WATERLOO AND THE SQUATTING AREA THENCE NORTH ALONG THE SAID BOUNDARY BACK TO THE POINT OF COMMENCEMENT.

4TH CONSTITUENCY:

DIVISION/SUB DIVISION:

DESCRIPTION OF CONSTITUENCY:

WATERLOO (SOUTH)

523112 B

THIS CONSTITUENCY COMMENCED AT THE INTERSECTION OF THE CENTER LINE OF THE PUBLIC ROAD AND THE COMMON BOUNDARY BETWEEN HOPE AND WATERLOO THENCE EAST ALONG THE ROAD TO THE COMMON BOUNDARY BETWEEN WATERLOO AND BATH SETTLEMENT (AZAM KHAN STREET) THENCE SOUTH ALONG THE SAID BOUNDARY TO THE MAIN CANAL THENCE WEST ALONG THE CANAL TO THE COMMON BOUNDARY BETWEEN WATERLOO AND HOPE THENCE NORTH ALONG THE SAID BOUNDARY BACK TO THE POINT OF COMMENCEMENT.

5 TH CONSTITUENCY:	BATH (AZAM KHAN STREET TO PITCH STREET WEST)
DIVISION/SUB DIVISION:	523112 C, D, E, & F
DESCRIPTION OF CONSTITUENCY:	THIS CONSTITUENCY COMMENCED AT THE INTERSECTION OF THE CENTER LINE OF THE PUBLIC ROAD AND AZAM KHAN STREET THENCE EAST ALONG THE PUBLIC ROAD TO PITCH STREET THENCE SOUTH ALONG PITCH STREET TO THE DAM SEPERATING BATH SETTLEMENT AND THE SQUATTING AREA THENCE WEST ALONG THE DAM TO AZAM KHAN STREET THEN NORTH ALONG THE SAID STREET BACK TO THE POINT OF COMMENCEMENT.
6 TH CONSTITUENCY:	BATH - PITCH STREET (EAST) TO CINEMA STREET
DIVISION/SUB DIVISION:	523112 G (PART OF)
DESCRIPTION OF CONSTITUENCY:	THIS CONSTITUENCY COMMENCED AT THE INTERSECTION OF THE CENTER LINE OF THE PUBLIC ROAD AND PITCH STREET THENCE EAST ALONG THE PUBLIC ROAD TO THE COMMON BOUNDARY BETWEEN BATH AND NO.12 THENCE SOUTH ALONG THE SAID BOUNDARY TO THE DAM SEPERATING BATH FROM THE SQUATTING AREA THENCE WEST ALONG THE SAID DAM TO THE CENTER LINE OF PITCH STREET THENCE NORTH ALONG THE SAID STREET BACK TO THE POINT OF COMMENCEMENT. .
7 TH CONSTITUENCY:	WATERLOO
DIVISION/SUB DIVISION:	523112 G (PART OF)
DESCRIPTION OF CONSTITUENCY:	THIS CONSTITUENCY COMMENCED AT THE INTERSECTION OF THE ATLANTIC OCEAN AND THE COMMON BOUNDARY BETWEEN WATER LOO AND HOPE THENCE EAST ALONG THE ATLANTIC OCEAN TO THE COMMON BOUNDARY BETWEEN WATER LOO AND NO.12 THENCE SOUTH ALONG THE SAID BOUNDARY TO THE CENTER LINE OF THE PUBLIC ROAD THENCE WEST ALONG THE ROAD TO THE COMMON BOUNDARY BETWEEN WATERLOO AND HOPE THENCE NORTH

ALONG THE SAID BOUNDARY BACK TO THE POINT OF COMMENCEMENT.

8TH CONSTITUENCY:

WOODLEY PARK (NORTH)

DIVISION/SUB DIVISION:

523113 A

DESCRIPTION OF CONSTITUENCY:

THIS CONSTITUENCY COMMENCED AT THE INTERSECTION OF THE ATLANTIC OCEAN AND THE COMMON BOUNDARY BETWEEN WATERLOO AND NO.12 THENCE EAST ALONG THE ATLANTIC OCEAN TO THE COMMON BOUNDARY BETWEEN WOODLEY PARK AND WOODLANDS THENCE SOUTH ALONG THE SAID BOUNDARY TO THE CENTER LINE OF THE PUBLIC ROAD THENCE WEST ALONG THE ROAD TO THE COMMON BOUNDARY BETWEEN NO.12 AND WATERLOO THENCE NORTH ALONG THE SAID BOUNDARY BACK TO THE POINT OF COMMENCEMENT.

9TH CONSTITUENCY:

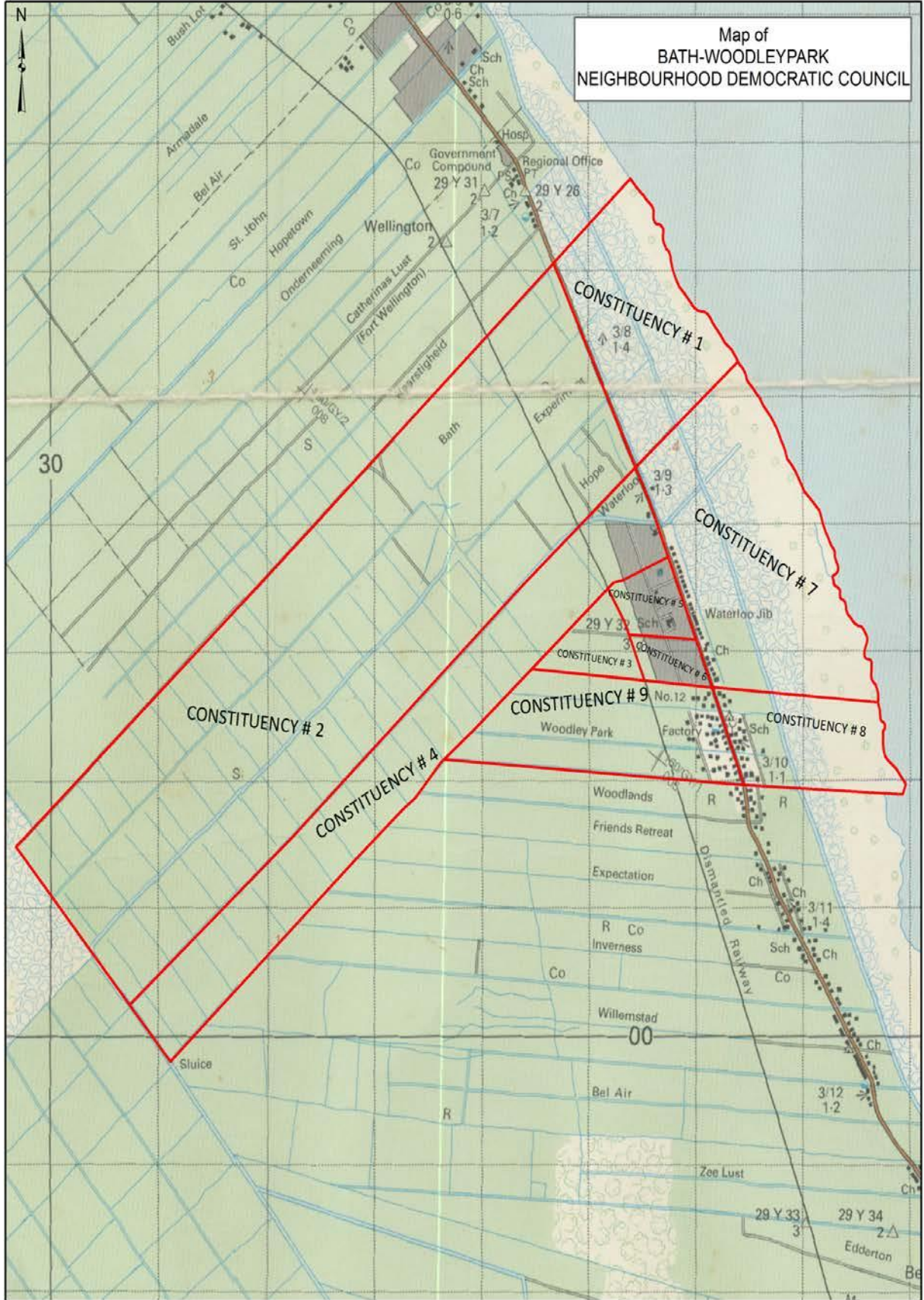
WOODLEY PARK (SOUTH)

DIVISION/SUB DIVISION:

523113 B

DESCRIPTION OF CONSTITUENCY:

THIS CONSTITUENCY COMMENCED AT THE INTERSECTION OF THE CENTER LINE OF THE PUBLIC ROAD AND THE COMMON BOUNDARY BETWEEN BATH AND NO.12 THENCE EAST ALONG THE PUBLIC ROAD TO THE COMMON BOUNDARY BETWEEN WOODLEY PARK AND WOODLANDS THENCE SOUTH ALONG THE SAID BOUNDARY TO THE BLAIRMONT WATER PATH THENCE WEST ALONG THE WATER PATH TO THE COMMON BOUNDARY BETWEEN THE SQUATTING AREA AND NO.12 THENCE NORTH ALONG THE SAID BOUNDARY BACK TO THE POINT OF COMMENCEMENT.



LOCAL AUTHORITY AREA:	WOODLANDS / BEL AIR
NO. OF CONSTITUENCIES:	4
1 ST CONSTITUENCY:	WOODLANDS, FRIENDS & RETREAT
DIVISION/SUB DIVISION:	523121 A (PART OF)
DESCRIPTION OF CONSTITUENCY:	THIS CONSTITUENCY COMMENCED AT THE INTERSECTION OF THE ATLANTIC OCEAN AND THE COMMON BOUNDARY BETWEEN WOODLANDS AND WOODLEY PARK THENCE EAST ALONG THE ATLANTIC OCEAN TO THE COMMON BOUNDARY BETWEEN RETREAT AND EXPECTATION THENCE SOUTH ALONG THE SAID BOUNDARY TO THE INTERSECTION OF THE BACK BOUNDARIES OF THE SAID TWO VILLAGES THENCE WEST ALONG THE BACK BOUNDARIES OF RETREAT FRIENDS AND WOODLANDS TO THE COMMON BOUNDARY BETWEEN WOODLANDS AND WOODLEY PARK THENCE NORTH ALONG THE SAID BOUNDARY BACK TO THE POINT OF COMMENCEMENT.

2 ND CONSTITUENCY:	EXPECTATION
DIVISION / SUB DIVISION:	523121 A
DESCRIPTION OF CONSTITUENCY:	THIS CONSTITUENCY COMMENCED AT THE INTERSECTION OF THE ATLANTIC OCEAN AND THE COMMON BOUNDARY BETWEEN RETREAT AND EXPECTATION THENCE EAST ALONG THE ATLANTIC OCEAN TO THE COMMON BOUNDARY BETWEEN EXPECTATION AND INVERNESS THENCE SOUTH ALONG THE SAID BOUNDARY TO THE INSECTION OF THE BACK BOUNDARIES OF THE SAID TWO VILLAGES, THENCE WEST ALONG THE SAID BOUNDARIES TO THE COMMON BOUNDARY BETWEEN EXPECTATION AND RETREAT, THENCE NORTH ALONG THE SAID BOUNDARY BACK TO THE POINT OF COMMENCEMENT.

3RD CONSTITUENCY:

INVERNESS

523121 B

DESCRIPTION OF CONSTITUENCY:

THIS CONSTITUENCY COMMENCED AT THE INTERSECTION OF THE ATLANTIC OCEAN AND THE COMMON BOUNDARY BETWEEN INVERNESS AND EXPECTATION THENCE EAST ALONG THE ATLANTIC OCEAN TO THE COMMON BOUNDARY BETWEEN INVERNESS AND WILLEMSTAAD THENCE SOUTH ALONG SAID BOUNDARY TO THE BLAIRMONT WATER PATH THENCE WEST ALONG THE WATER PATH TO THE COMMON BOUNDARY BETWEEN INVERNESS AND EXPECTATION THENCE NORTH ALONG THE SAID BOUNDARY BACK TO THE POINT OF COMMENCEMENT.

4TH CONSTITUENCY:

WILLEMSTAAD – BEL AIR

DIVISION/SUB DIVISION:

523122

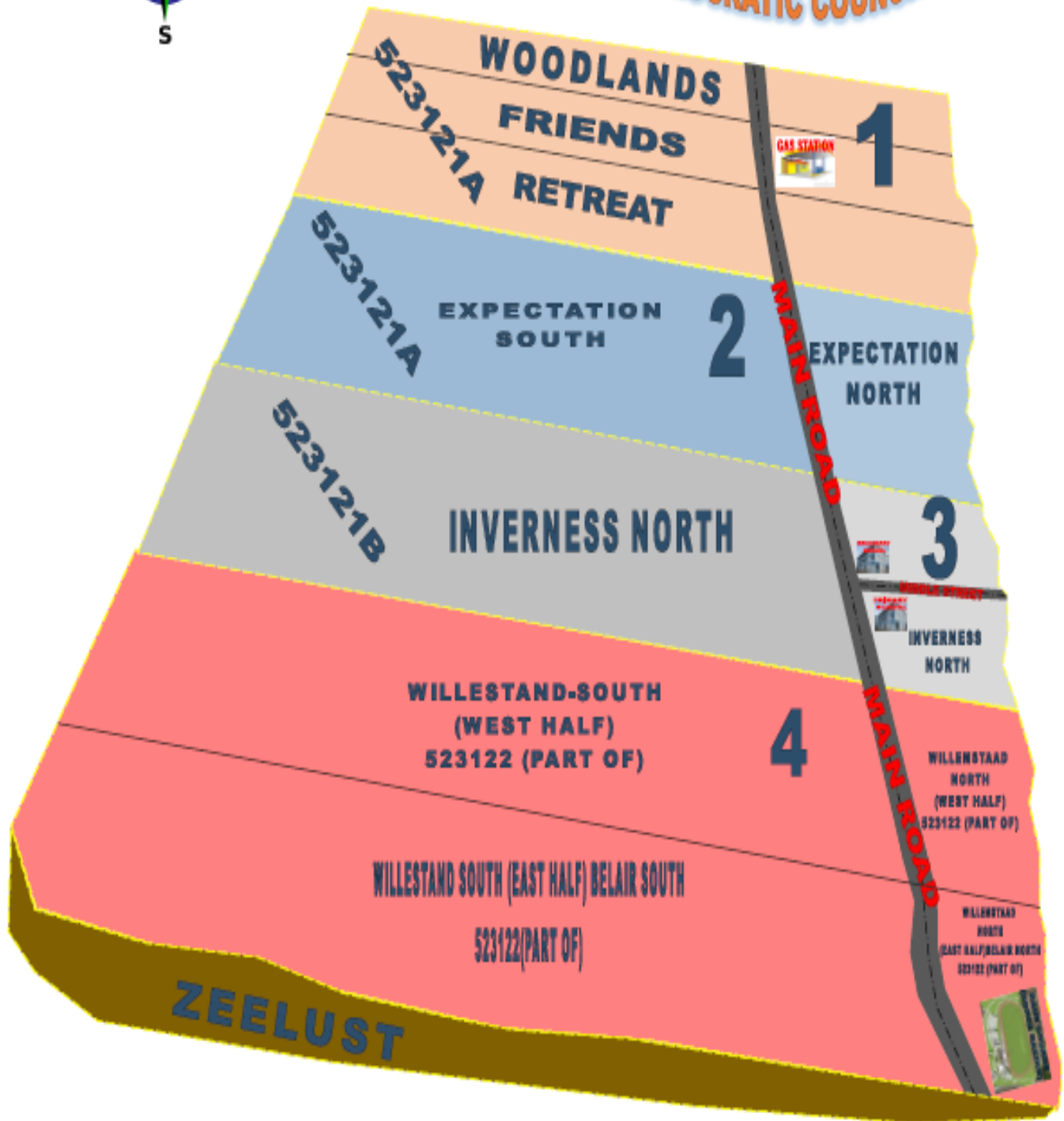
DESCRIPTION OF CONSTITUENCY:

THIS CONSTITUENCY COMMENCED AT THE INTERSECTION OF THE ATLANTIC OCEAN AND THE COMMON BOUNDARY BETWEEN INVERNESS AND WILLEMSTAAD THENCE EAST ALONG THE ATLANTIC OCEAN TO THE COMMON BOUNDARY BETWEEN BEL AIR AND ZEELUST THENCE SOUTH ALONG THE WATER PATH TO THE COMMON BOUNDARY BETWEEN WILLEMSTAAD AND INVERNESS THENCE NORTH ALONG THE SAID BOUNDARY BACK TO THE POINT OF COMMENCEMENT.

.



MAP OF THE WOODLANDS-BELAIR PARK NEIGHBOURHOOD DEMOCRATIC COUNCIL



LOCAL AUTHORITY AREA:	ZEELUST / ROSIGNOL
NO. OF CONSTITUENCIES:	9
1 ST CONSTITUENCY:	ZEE LUST - EDDERTON
DIVISION/SUB DIVISION:	523131 A & B
DESCRIPTION OF CONSTITUENCY:	<p>THIS CONSTITUENCY COMMENCED AT THE INTERSECTION OF THE LEFT BANK OF THE BERBICE RIVER AND THE COMMON BOUNDARY BETWEEN BEL AIR AND ZEELUST THENCE SOUTH ALONG THE RIVER BANK TO THE CENTER LINE OF THE COMMON BOUNDARY BETWEEN EDDERTON AND MON-CHOISI THENCE WEST ALONG THE SAID BOUNDARY TO THE BLAIRMONT WATER PATH THENCE NORTH ALONG THE WATER PATH TO THE COMMON BOUNDARY BETWEEN ZEELUST AND BEL AIR THENCE EAST ALONG THE SAID BOUNDARY BACK TO THE POINT OF COMMENCEMENT.</p>
2 ND CONSTITUENCY:	MON-CHOISI - ZEE-ZIGHT
DIVISION/SUB DIVISION:	523131 C, 523132 A, B
DESCRIPTION OF CONSTITUENCY:	<p>THIS CONSTITUENCY COMMENCED AT THE INTERSECTION OF THE LEFT BANK OF THE BERBICE RIVER AND THE COMMON BOUNDARY BETWEEN MON - CHOISI AND EDDERTON THENCE SOUTH ALONG THE RIVER BANK TO THE COMMON BOUNDARY BETWEEN ZEE-ZIGHT AND COTTON TREE THENCE WEST ALONG THE SAID BOUNDARY TO THE BLAIRMONT WATER PATH THENCE NORTH ALONG THE WATER PATH TO THE COMMON BOUNDARY BETWEEN MON-CHOISI AND EDDERTON THENCE EAST ALONG THE SAID BOUNDARY BACK TO THE POINT OF COMMENCEMENT.</p>

3RD CONSTITUENCY: COTTON TREE (EAST) (1)
DIVISION/SUB DIVISION: 523132 C & D
DESCRIPTION OF CONSTITUENCY: THIS CONSTITUENCY COMMENCED AT THE INTERSECTION OF THE LEFT BANK OF THE BERBICE RIVER AND THE COMMON BOUNDARY BETWEEN ZEE ZIGHT AND COTTON TREE THENCE SOUTH ALONG THE RIVER BANK TO THE MMA LARECO CANAL THENCE WEST ALONG THE CANAL TO THE CENTER LINE OF THE PUBLIC ROAD THENCE NORTH ALONG THE PUBLIC ROAD TO THE COMMON BOUNDARY BETWEEN ZEE ZIGHT AND COTTON TREE THENCE EAST ALONG THE SAID BOUNDARY BACK TO THE POINT OF COMMENCEMENT.

4TH CONSTITUENCY: COTTON TREE (EAST) (2)
DIVISION/SUB DIVISION: 523132 E
DESCRIPTION OF CONSTITUENCY: THIS CONSTITUENCY COMMENCED AT THE INTERSECTION OF THE LEFT BANK OF THE BERBICE RIVER AND THE MMA CANAL IN COTTON TREE THENCE SOUTH ALONG THE RIVER BANK TO THE COMMON BOUNDARY BETWEEN COTTON TREE AND D'EDWARD THENCE WEST ALONG THE SAID BOUNDARY TO THE CENTER LINE OF THE PUBLIC ROAD THENCE NORTH ALONG THE SAID ROAD TO THE MMA CANAL THENCE EAST ALONG THE CANAL BACK TO THE POINT OF COMMENCEMENT.

5TH CONSTITUENCY: COTTON TREE (WEST)
DIVISION/SUB DIVISION: 523132 F
DESCRIPTION OF CONSTITUENCY: THIS CONSTITUENCY COMMENCED AT THE INTERSECTION OF THE CENTER LINE OF THE PUBLIC ROAD AND THE KETTING BETWEEN ZEE-ZIGHT AND COTTON TREE THENCE SOUTH ALONG THE CENTER LINE OF THE PUBLIC ROAD TO COMMON BOUNDARY BETWEEN COTTON TREE AND D'EDWARD THENCE WEST ALONG

THE SAID BOUNDARY TO THE BLAIRMONT WATER
PATH THENCE NORTH ALONG THE WATER PATH TO
THE KETTING BETWEEN COTTON TREE AND ZEE
ZIGHT THENCE EAST ALONG THE SAID BOUNDARY
BACK TO THE POINT OF COMMENCEMENT.

6TH CONSTITUENCY:

D'EDWARD (EAST)

DIVISION/SUB DIVISION:

523133 A & B

DESCRIPTION OF CONSTITUENCY:

THIS C O N S T I T U E N C Y C O M M E N C E D AT THE
INTERSECTION OF THE LEFT BANK OF THE BERBICE RIVER
AND THE COMMON BOUNDARY BETWEEN D'EDWARD AND
COTTON TREE THENCE SOUTH ALONG THE RIVER BANK TO
THE COMMON BOUNDARY BETWEEN D'EDWARD AND
ROSIGNOL THENCE WEST ALONG THE SAID
BOUNDARY TO THE CENTER LINE OF THE PUBLIC
ROAD THENCE NORTH ALONG THE PUBLIC ROAD TO
THE COMMON BOUNDARY BETWEEN D'EDWARD AND
COTTON TREE THENCE EAST ALONG THE SAID BOUNDARY
BACK TO THE POINT OF COMMENCEMENT.

7TH CONSTITUENCY:

D'EDWARD (WEST)

DIVISION/SUB DIVISION:

523133 I & J

DESCRIPTION OF CONSTITUENCY:

THIS C O N S T I T U E N C Y C O M M E N C E D AT THE
INTERSECTION OF THE CENTER LINE OF THE PUBLIC ROAD
AND THE COMMON BOUNDARY BETWEEN D'EDWARD AND
COTTON TREE THENCE SOUTH ALONG THE PUBLIC ROAD
TO THE COMMON BOUNDARY BETWEEN D'EDWARD AND
ROSIGNOL THENCE WEST ALONG THE SAID BOUNDARY TO
THE BLAIRMONT WATER PATH THENCE NORTH ALONG THE
WATER PATH TO THE COMMON BOUNDARY BETWEEN
COTTON TREE D'EDWARD THENCE EAST ALONG THE SAID
BOUNDARY BACK TO THE POINT OF COMMENCEMENT.

8TH CONSTITUENCY:

ROSIGNOL (EAST)

DIVISION/SUB DIVISION:

523133 C, D & E

DESCRIPTION OF CONSTITUENCY:

THIS CONSTITUENCY COMMENCED AT THE INTERSECTION OF THE LEFT BANK OF THE BERBICE RIVER AND THE CENTER LINE OF HARRY DAM THENCE SOUTH ALONG THE LEFT BANK OF THE BERBICE RIVER TO MURPHY DAM THENCE WEST ALONG MURPHY DAM TO THE CENTER LINE OF THE PUBLIC ROAD THENCE NORTH ALONG THE PUBLIC ROAD TO HARRY DAM THENCE EAST ALONG THE SAID DAM BACK TO THE POINT OF COMMENCEMENT.

9TH CONSTITUENCY:

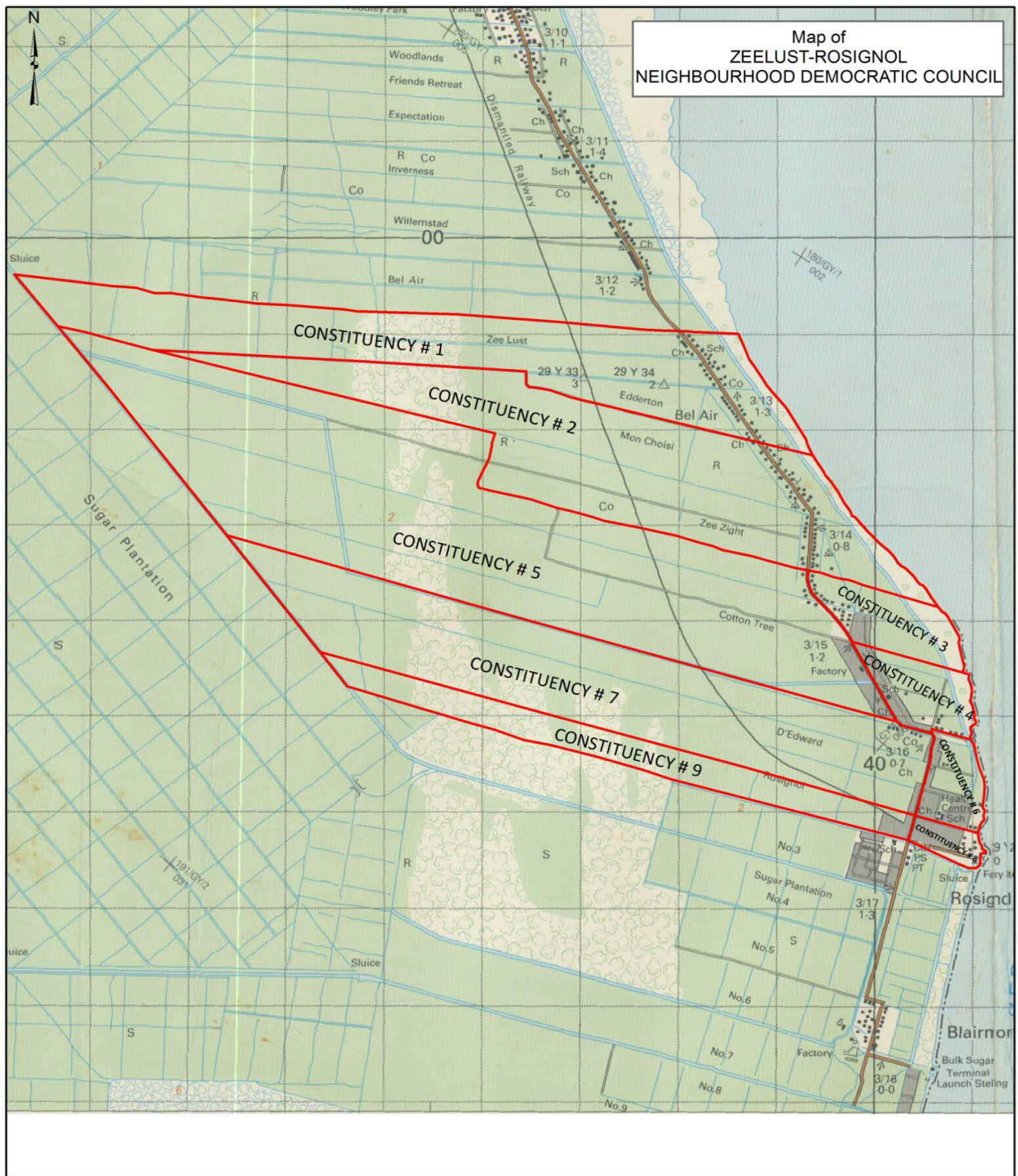
ROSIGNOL (WEST)

DIVISION/SUB DIVISION:

523133 F, G & H

DESCRIPTION OF CONSTITUENCY:

THIS CONSTITUENCY COMMENCED AT INTERSECTION OF THE CENTER LINE OF THE PUBLIC ROAD AND BENNETT DAM THENCE SOUTH ALONG THE PUBLIC ROAD TO MURPHY DAM THENCE WEST ALONG MURPHY DAM TO BLAIRMONT WATER PATH THENCE NORTH ALONG THE WATER PATH TO BERNNETT DAM THENCE EAST ALONG THE SAID DAM BACK TO THE POINT OF COMMENCEMENT.



LOCAL AUTHORITY AREA:	BLAIRMONT / GELDERLAND
NO. OF CONSTITUENCIES:	9
1 ST CONSTITUENCY:	SHEILDSTOWN - BLAIRMONT COMPOUND
DIVISION/SUB DIVISION:	523141 A & B, 523143 A & B
DESCRIPTION OF CONSTITUENCY:	<p>THIS C O N S T I T U E N C Y COMMENCES AT THE INTERSECTION OF THE EASTERN BOUNDARY OF FIELD 4 BLAIRMONT ESTATE AND THE (COMMON BOUNDARY BETWEEN ROSIGNOL AND NO.3 (SHIELDSTOWN), THENCE EASTWARD ALONG THE SAID (COMMON BOUNDARY) TO THE MEAN LOW WATER MARK OF THE LEFT BANK OF THE BERBICE RIVER, THENCE SOUTHWARD ALONG THE MEAN LOW WATER MARK TO THE (COMMON BOUNDARY BETWEEN NO.5 (BUSHLOT) AND NO.6 (BLAIRMONT), THENCE WESTWARD ALONG SAID (COMMON BOUNDARY) TO THE EASTERN BOUNDARY OF FIELD 4 BLAIRMONT, THENCE NORTHWARD ALONG SAID EASTWARD BOUNDARY TO POINT OF COMMENCEMENT.</p>
2 ND CONSTITUENCY:	NO.1 SETTLEMENT BLAIRMONT
DIVISION/SUB DIVISION:	523143 C
DESCRIPTION OF CONSTITUENCY:	<p>THIS C O N S T I T U E N C Y C O M M E N C E S AT THE INTERSECTION OF THE EASTERN BOUNDARY OF FIELD NO.2 IN NO.6 (BLAIRMONT) AND THE (COMMON BOUNDARY BETWEEN NO. 5 (BUSHLOT) AND NO.6 (BLAIRMONT), THENCE EASTWARDS ALONG SAID (COMMON BOUNDARY) TO MEAN LOW WATER MARK OF THE LEFT BANK OF THE BERBICE RIVER, THENCE SOUTHWARD ALONG SAID MEAN LOW WATER MARK TO THE (COMMON BOUNDARY BETWEEN NO.1 AND NO. 2 SETTLEMENTS), THENCE WESTWARD ALONG SAID (COMMON BOUNDARY) TO THE EASTERN BOUNDARY OF FIELD 2 IN NO.6 (BLAIRMONT), THENCE NORTHWARD ALONG SAID EASTERN BOUNDARY</p>

TO THE POINT OF COMMENCEMENT.

3RD CONSTITUENCY:

N0.2 SETTLEMENT BLAIRMONT

DIVISION/SUB DIVISION:

523143 D

DESCRIPTION OF CONSTITUENCY:

THIS CONSTITUENCY COMMENCES AT THE INTERSECTION OF THE EASTERN BOUNDARY OF FIELD 2 (BLAIRMONT NO.7) AND THE (COMMON BOUNDARY BETWEEN NO.1 AND NO.2 SETTLEMENTS), THENCE EASTWARD ALONG SAID COMMON BOUNDARY TO THE MEAN LOW WATER MARK OF THE LEFT BANK OF THE BERBICE RIVER, THENCE SOUTHWARD ALONG THE SAID MEAN LOW WATER MARK TO THE (COMMON BOUNDARY BETWEEN NO.2 AND NO.3 SETTLEMENTS) , THENCE WESTWARD ALONG SAID (COMMON BOUNDARY) TO THE EASTERN BOUNDARY OF FIELD 2 (BLAIRMONT NO.7), THENCE NORTHWARD ALONG SAID EASTERN BOUNDARY TO POINT OF COMMENCEMENT.

4TH CONSTITUENCY:

N0.3 SETTLEMENT BLAIRMONT

DIVISION/SUB DIVISION:

523143 E

DESCRIPTION OF CONSTITUENCY:

THIS C O N S T I T U E N C Y C O M M E N C E S AT THE INTERSECTION OF THE EASTERN BOUNDARY OF FIELD 2 IN NO. 8 (BLAIRMONT) AND THE (COMMON BOUNDARY BETWEEN NO. 2 AND NO. 3 SETTLEMENTS), THENCE EASTWARD ALONG SAID (COMMON BOUNDARY) TO THE MEAN LOW WATER MARK OF THE LEFT BANK OF THE BERBICE RIVER, THENCE SOUTHWARD ALONG SAID MEAN LOW WATER TO THE (COMMON BOUNDARY BETWEEN NO.3 AND NO.4 SETTLEMENTS), THENCE WESTWARD ALONG SAID (COMMON BOUNDARY) TO THE EASTERN BOUNDARY OF FIELD 2 IN NO.8 (BLAIRMONT), THENCE NORTHWARD ALONG SAID EASTERN BOUNDARY TO THE POINT OD COMMENCEMENT.

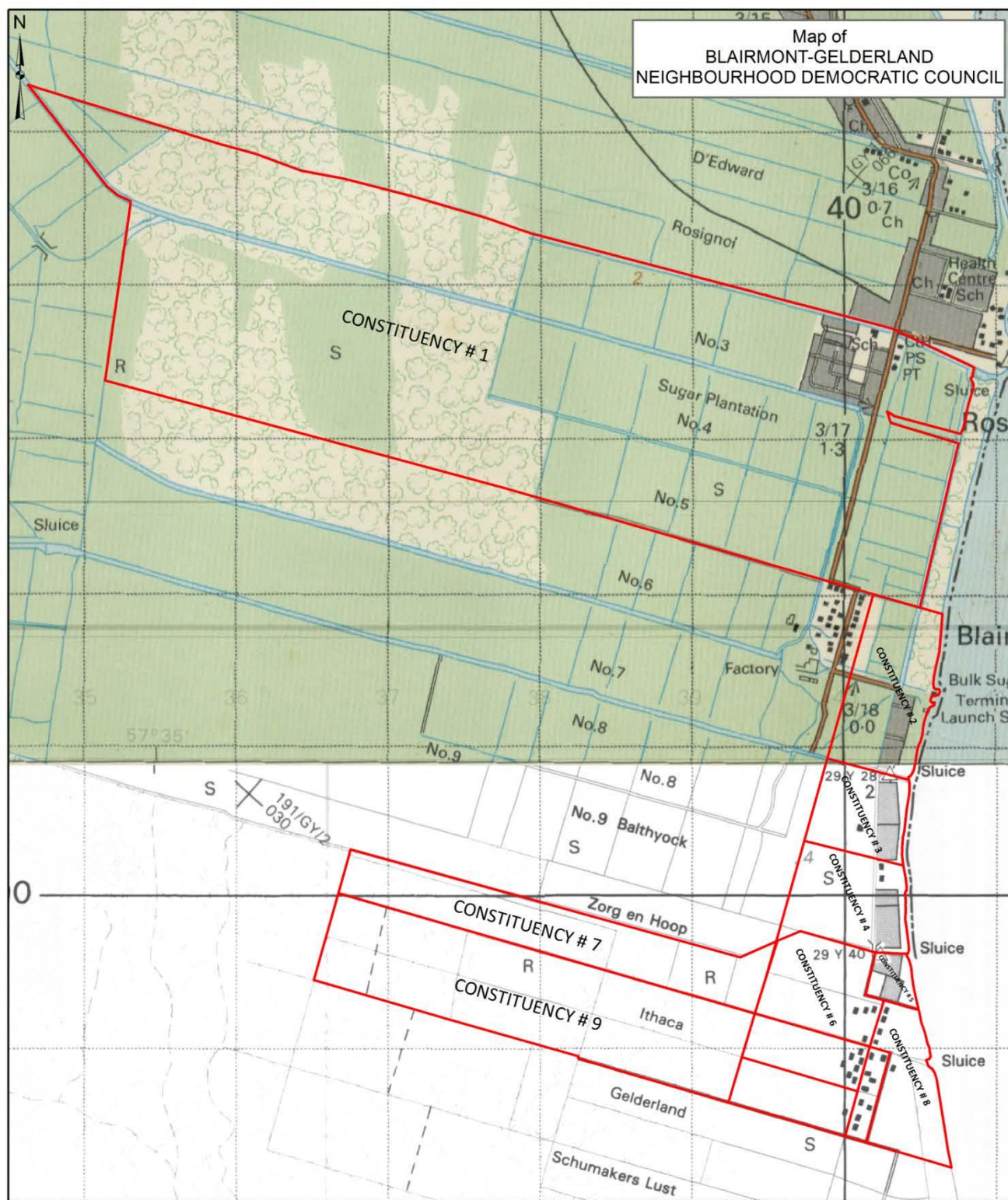
5TH CONSTITUENCY: NO. 4 SETTLEMENT BLAIRMONT
DIVISION/SUB DIVISION: 523144 A (PART OF)
DESCRIPTION OF CONSTITUENCY: THIS C O N S T I T U E N C Y C O M M E N C E S AT THE
INTERSECTION OF CENTER LINE OF THE PUBLIC ROAD AND
THE (COMMON BOUNDARY BETWEEN NO.3 AND NO.4
SETTLEMENTS) THENCE EASTWARD ALONG SAID
(COMMON BOUNDARY) TO THE MEAN LOW WATER MARK
OF THE LEFT BANK OF THE BERBICE RIVER, THENCE
SOUTHWARD ALONG SAID MEAN LOW WATER MARK TO
THE (COMMON BOUNDARY BETWEEN ITHACA AND NO.4
SETTLEMENTS), THENCE WESTWARD ALONG SAID
(COMMON BOUNDARY) TO THE CENTERLINE OF PUBLIC
ROAD, THENCE NORTHWARD ALONG SAID PUBLIC ROAD
TO POINT OF COMMENCEMENT.

6TH CONSTITUENCY: ZORG-EN-HOOP (EAST)
DIVISION/SUB DIVISION: 523144 A (PART OF)
DESCRIPTION OF CONSTITUENCY: THIS CONSTITUENCY COMMENCES AT THE
INTERSECTION OF THE CENTERLINE OF MIDDLE STREET (IN
ZORG-EN-HOOP) AND THE (COMMON BOUNDARY BETWEEN
NO.3 SETTLEMENT AND ZORG-EN-HOOP, THENCE
EASTWARD ALONG SAID (COMMON BOUNDARY) TO THE
CENTER LINE OF PUBLIC ROAD, THENCE SOUTHWARD
ALONG SAID PUBLIC ROAD TO THE (COMMON BOUNDARY
BETWEEN ZORG-EN –HOOP AND ITHACA), THENCE
WESTWARD ALONG SAID (COMMON BOUNDARY), TO THE
CENTER LINE OF MIDDLE STREET (IN ZORG-EN-HOOP)
THENCE NORTHWARD ALONG SAID STREET TO POINT OF
COMMENCEMENT.

7 TH CONSTITUENCY:	ZORG-EN-HOOP (WEST)
DIVISION/SUB DIVISION:	523144 A (PART OF)
DESCRIPTION OF CONSTITUENCY:	<p>THIS CONSTITUENCY COMMENCES AT THE INTERSECTION OF THE BLAIRMONT WATER PATH AND THE (COMMON BOUNDARY BETWEEN NO.3 SETTLEMENT AND ZORG-EN-HOOP), THENCE EASTWARD ALONG SAID (COMMON BOUNDARY) TO THE CENTERLINE OF MIDDLE STREET (IN ZORG-EN-HOOP), THENCE SOUTHWARD ALONG SAID STREET TO THE (COMMON BOUNDARY BETWEEN ZORG-EN-HOOP AND ITHACA) THENCE WESTWARD ALONG SAID (COMMON BOUNDARY) TO THE BLAIRMONT WATER PATH, THENCE NORTHWARD ALONG SAID WATER PATH TO POINT OF COMMENCEMENT.</p>

8 TH CONSTITUENCY:	ITHACA (EAST)
DIVISION/SUB DIVISION:	523144 B (PART OF)
DESCRIPTION OF CONSTITUENCY:	<p>THIS CONSTITUENCY COMMENCES AT THE INTERSECTION OF THE (COMMON BOUNDARY BETWEEN NO.4 SETTLEMENT AND ITHACA) AND CENTERLINE OF PUBLIC ROAD, THENCE EASTWARD ALONG SAID (COMMON BOUNDARY) TO THE MEAN LOW WATER MARK OF THE LEFT BANK OF THE BERBICE RIVER, THENCE SOUTHWARD ALONG SAID MEAN LOW WATER MARK TO THE (COMMON BOUNDARY BETWEEN GELDERLAND AND SCHUMACHER'S LUST), THENCE WESTWARD ALONG SAID (COMMON BOUNDARY) TO THE CENTERLINE OF PUBLIC ROAD, THENCE NORTHWARD ALONG SAID PUBLIC ROAD TO POINT OF COMMENCEMENT.</p>

9 TH CONSTITUENCY:	ITHACA (WEST)
DIVISION/SUB DIVISION:	523144 B (PART OF)
DESCRIPTION OF CONSTITUENCY:	THIS CONSTITUENCY COMMENCES AT THE INTERSECTION OF THE (COMMON BOUNDARY BETWEEN ZORG-EN-HOOP AND ITHACA) AND THE (COMMON BOUNDARY BETWEEN NO.4 SETTLEMENT AND ITHACA), THENCE EASTWARD ALONG SAID (COMMON BOUNDARY BETWEEN NO.4 SETTLEMENT AND ITHACA) TO THE CENTERLINE OF PUBLIC ROAD THENCE SOUTHWARD ALONG THE SAID PUBLIC ROAD TO THE (COMMON BOUNDARY BETWEEN GELDERLAND AND SCHUMACHER'S LUST) THENCE WESTWARD ALONG SAID (COMMON BOUNDARY) TO THE (COMMON BOUNDARY BETWEEN ZORG-EN-HOOP AND ITHACA), THENCE NORTHWARD ALONG SAID COMMON BOUNDARY TO POINT OF COMMENCEMENT.



DISTRICT NO. 6
(EAST BERBICE / CORENTYNE)

REGISTRATION AREA:	BERBICE RIVER - FYRISH
LOCAL AUTHORITY AREA:	THE TOWN OF NEW AMSTERDAM
NO. OF CONSTITUENCIES:	7
1 ST CONSTITUENCY:	QUEENSTOWN - FORT ORDANCE - SMYTHFIELD
DIVISION/SUB DIVISION	611411 A & B & 611412 A - C
DESCRIPTION OF CONSTITUENCY:	THIS CONSTITUENCY COMMENCES AT BERBICE/CANJIE RIVER AND ITS BOUNDARIES EXTENDS THUS, THENCE EASTWARD ALONG SAID CANJIE CREEK TO SMYTHFIELD ROAD, THENCE SOUTH ALONG SAID ROAD TO VRYHEID STREET THENCE WESTWARD ALONG SAID ROAD TO THE BERBICE RIVER THENCE NORTHWARD ALONG SAID RIVER TO THE POINT OF COMMENCEMENT.
2 ND CONSTITUENCY:	MOUNT SINAI CENTRAL & NORTH
DIVISION/SUB DIVISION	611422 A & B, 611423 A & B
DESCRIPTION OF CONSTITUENCY:	THIS CONSTITUENCY COMMENCES AT SMYTHFIELD ROAD AND ITS BOUNDARIES EXTENDS THUS, THENCE EASTWARDS ALONG SAID ROAD TO CARACAS THENCE SOUTHWARD ALONG SAID ROAD TO LOCHABER PUBLIC ROAD THENCE WESTWARD ALONG SAID ROAD TO THE BOUNDARY BETWEEN VRYMAN'S ERVEN AND MOUNT SINAI THENCE NORTHWARD ALONG SAID BOUNDARY TO THE POINT OF COMMENCEMENT.
3 RD CONSTITUENCY:	VRYMAN'S ERVEN - STANLEYTOWN SAVANNAH - MOUNT SINAI SOUTH
DIVISION/SUB DIVISION	611421 A & B, 611431 A-C & 611432
DESCRIPTION OF CONSTITUENCY:	THIS CONSTITUENCY COMMENCES AT SMYTHFIELD ROAD AND ITS BOUNDARIES EXTENDS THUS, THENCE EASTWARD ALONG SMYTHFIELD ROAD TO THE BOUNDARY BETWEEN MOUNT SINAI AND VRYMAN'S ERVEN THENCE SOUTHWARD

ALONG SAID BOUNDARY TO THE BOUNDARY JUST BEFORE CANEFIELD THENCE WESTWARD ALONG SAID BOUNDARY TO ROVER'S LANE ROAD THENCE NORTHWARD ALONG SAID ROAD TO LOCHABER PUBLIC ROAD THENCE ACROSS SAID ROAD TO SAVANNAH ROAD THENCE TO THE POINT OF COMMENCEMENT.

4TH CONSTITUENCY:

STANLEYTOWN-37/43-60

DIVISION/SUB DIVISION

611471 A & B, 611472 A & B & 611473C

DESCRIPTION OF CONSTITUENCY:

THIS CONSTITUENCY COMMENCES AT THE BERBICE RIVER AND ITS BOUNDARIES EXTEND THUS, THENCE EASTWARD ALONG SAID STREET TO LOVER'S LANE THENCE SOUTHWARD ALONG SAID LANE TO BOUNDARY BETWEEN OVERWINNING RESIDENTIAL AND STANLEYTOWN THENCE WESTWARD ALONG SAID BOUNDARY TO THE BERBICE RIVER THENCE NORTHWARD ALONG SAID BERBICE RIVER TO THE POINT OF COMMENCEMENT.

5TH CONSTITUENCY:

STANLEYTOWN- 37/43- POPE STREET, SMYTHSTOWN

DIVISION/SUB DIVISION

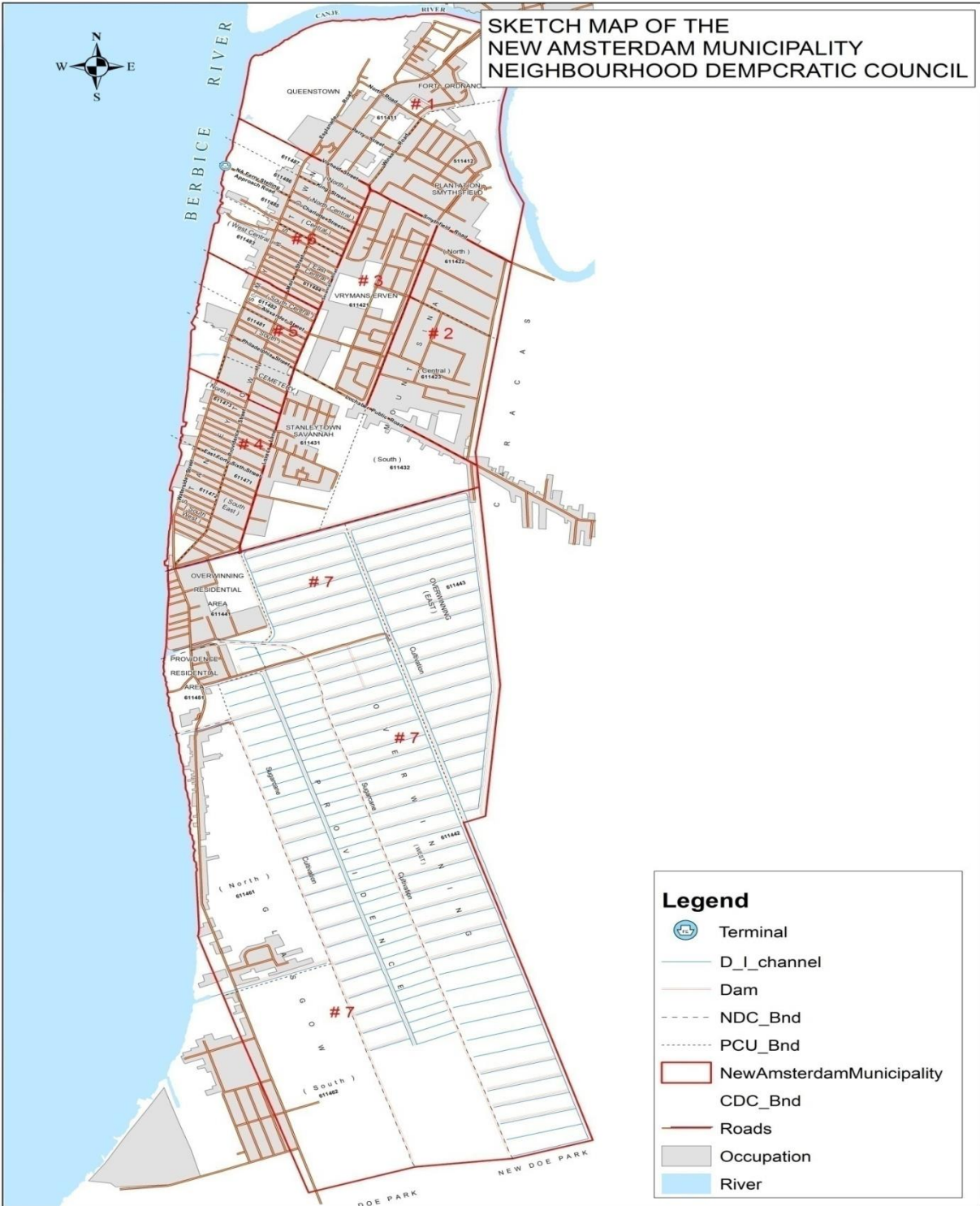
611473 A & B, 611474, 611481 A & B, 611482 A & B

DESCRIPTION OF CONSTITUENCY:

THIS CONSTITUENCY COMMENCES AT THE BERBICE RIVER AND ITS BOUNDARIES EXTEND THUS, THENCE EASTWARD ALONG POPE STREET TO THE SAVANNAH ROAD, (REPUBLIC ROAD) THENCE SOUTHWARD ALONG SAID ROAD TO THE 36 AND 38 STREETS THENCE WESTWARD ALONG SAID ROAD TO THE BERBICE RIVER THENCE NORTHWARD ALONG SAID RIVER TO THE POINT OF COMMENCEMENT.

6TH CONSTITUENCY: SMYTHSTOWN-POPE STREET TO VRYHEID STREET
DIVISION/SUB DIVISION 611483,611484 A & B, 611485A & B, 611486A & B & 611487
DESCRIPTION OF CONSTITUENCY: THIS CONSTITUENCY COMMENCES AT THE BERBICE
RIVER AND ITS BOUNDARIES EXTENDS THUS, THENCE
EASTWARD ALONG VRYHEID STREET TO SAVANNAH
ROAD (REPUBLIC ROAD) THENCE SOUTHWARD
ALONG SAID ROAD TO POPE STREET, THENCE
WESTWARD ALONG SAID STREET TO THE BERBICE
RIVER THENCE NORTHWARD ALONG SAID RIVER TO
THE POINT OF COMMENCEMENT.

7TH CONSTITUENCY: OVERWINNING - GLASGOW
DIVISION/SUB DIVISION 611441 A & B, 611442, 611451, 611461, 611462, 611443 & 611452
DESCRIPTION OF CONSTITUENCY: THIS CONSTITUENCY COMMENCES AT THE BERBICE
TIVER AT THE BOUNDARY BETWEEN STANLEYTOWN
AND OVERWINNING THENCE EASTWARD ALONG SAID
BOUNDARY TO THE BOUNDARY EAST OF
OVERWINNING THENCE SOUTHWARD ALONG SAID
BOUNDARY TO THE BOUNDARY BETWEEN
GLASGLOW, PROVIDENCE , OVERWINNING AND NE
PARK, THENCE WESTWARD ALONG SAID BOUNDARY
TO THE BOUNDARY BETWEEN GLASGLOW AND
ISLINGTON THENCE NORTHWARD ALONG THE SAID
BOUNDARY THENCE ALONG THE BERBICE RIVER TO
THE POINT OF COMMENCEMENT.



LOCAL AUTHORITY AREA:	ENFIELD / NEW DOE PARK
NO. OF CONSTITUENCIES:	8
1 ST CONSTITUENCY:	ENFIELD - SISTERS
DIVISION/SUB DIVISION	611231 A
DESCRIPTION OF CONSTITUENCY:	THIS CONSTITUENCY COMMENCES AT THE BERBICE RIVER AND ITS BOUNDARIES EXTEND THUS THENCE SOUTHWARD TO THE BACKLANDS OF ENFIELD FRIENDS AND SISTERS THENCE WESTWARD ALONG THE SAID DAM TO THE DAM BETWEEN BROTHER AND SISTERS THENCE NORTHWARD ALONG SAID DAM TO THE BERBICE RIVER THENCE EASTWARD TO THE POINT OF COMMENCEMENT.
2 ND CONSTITUENCY:	BROTHERS
DIVISION/SUB DIVISION	611231 B (PART OF)
DESCRIPTION OF CONSTITUENCY:	THIS CONSTITUENCY COMMENCES AT THE BERBICE RIVER BETWEEN BROTHER AND SISTERS AND ITS BOUNDARIES EXTEND THUS, THENCE SOUTHWARD ALONG SAID DAM TO THE BACKLANDS OF BROTHER THENCE WESTWARD ALONG SAID DAM TO DAM BETWEEN LONSDALE AND BROTHER THENCE NORTHWARD ALONG THE SAID DAM TO THE BERBICE RIVER THENCE EASTWARD TO THE POINT OF COMMENCEMENT.
3 RD CONSTITUENCY:	LONSDALE
DIVISION/SUB DIVISION	611231 B (PART OF)
DESCRIPTION OF CONSTITUENCY:	THIS CONSTITUENCY COMMENCES AT THE BERBICE RIVER BETWEEN LONSDALE AND BROTHER AND ITS BOUNDARIES EXTENDS THUS THENCE SOUTHWARD TO THE BACKLANDS OF LONSDALE THENCE WESTWARDALONG DAM TO THE DAM BETWEEN ROTTERDAM AND LONSDALE THENCE NORTHWARD ALONG DAM TO THE BERBICE RIVER THENCE EASTWARD TO THE POINT OF COMMENCEMENT.

4 TH CONSTITUENCY:	ROTTERDAM
DIVISION/SUB DIVISION	611231 B (PART OF)
DESCRIPTION OF CONSTITUENCY:	THIS CONSTITUENCY COMMENCES AT THE BERBICE RIVER BETWEEN LONSDALE AND ROTTERDAM AND ITS BOUNDARIES EXTENDS THUS, THENCE SOUTHWARD ALONG SAID DAM TO THE ROTTERDAM BACKLANDS THENCE WESTWARD ALONG SAID DAM TO THE DAM BETWEEN ROTTERDAM AND BELLEVUE THENCE NORTHWARD ALONG SAID DAM TO THE BERBICE RIVER THENCE EASTWARD TO THE POINT OF COMMENCEMENT.
5 TH CONSTITUENCY:	BELLE VUE - RESTAURANT STREET (EDINBURGH)
DIVISION/SUB DIVISION	611232 A (PART OF) & 611232 C
DESCRIPTION OF CONSTITUENCY:	THIS CONSTITUENCY COMMENCES AT THE BERBICE RIVER AND ITS BOUNDARIES EXTEND THUS, THENCE EASTWARD ALONG THE CHINESE RESTURANT STREET TO THE EAST BANK PUBLIC ROAD THENCE SOUTHWARD ALONG THE SAID ROAD TO THE BACK BOUNDARY OF EVERTON AND BELLE VUE THENCE WESTWARD ALONG SAID BOUNDARY TO THE DAM BETWEEN BELLEVUE AND ROTTERDAM THENCE NORTHWARD ALONG THE SAID DAM TO THE BERBICE RIVER THENCE NORTHEASTWARD TO THE POINT OF COMMENCEMENT.
6 TH CONSTITUENCY:	RESTAURANT STREET, RAMBALLIE STREET
DIVISION/SUB DIVISION	611232 A (PART OF)
DESCRIPTION OF CONSTITUENCY:	THIS CONSTITUENCY COMMENCES AT THE BERBICE RIVER AT RESTURANT STREET AND ITS BOUNDARIES EXTENDS THUS, THENCE NORTHWARD ALONG SAID RIVER TO RAMBALLIE STREET THENCE EASTWARD ALONG SAID STREET TO THE EAST BANK PUBLIC ROAD THENCE SOUTHWARD ALONG SAID ROAD TO RESTURANT STREET

THENCE WESTWARD ALONG SAID ROAD TO THE POINT OF COMMENCEMENT.

7TH CONSTITUENCY:

DIVISION/SUB DIVISION

DESCRIPTION OF CONSTITUENCY:

RAMBALLIE STREET- MACKBE SAWMILL STREET

611232 B (PART OF)

THIS CONSTITUENCY COMMENCES AT THE BERBICE RIVER OF RAMBALLIE STREET THENCE NORTHWARD ALONG RIVER TO MACKBE SAWMILL STREET THENCE EASTWARD ALONG THE SAID STREET TO THE EAST BANK PUBLIC ROAD THENCE SOUTHWARD ALONG SAID ROAD TO RAMBALLIE STREET THENCE WESTWARD ALONG SAID STREET TO THE POINT OF COMMENCEMENT.

8TH CONSTITUENCY:

DIVISION/SUB DIVISION

DESCRIPTION OF CONSTITUENCY:

SAWMILL STREET - HEATHBURN

611232 B (PART OF), 611233

THIS CONSTITUENCY COMMENCES AT THE BERBICE RIVER AT SAWMILL STREET THUS, THENCE NORTHWARD ALONG THE SAID RIVER TO THE BOUNDARY BETWEEN HEATHBURN AND GLASGLOW THENCE EASTWARD ALONG SAID DAM TO THE EAST BANK PUBLIC ROAD THENCE SOUTHWARD ALONG SAID PUBLIC ROAD TO SAWMILL STREET THENCE WESTWARD ALONG SAID ROAD TO THE POINT OF COMMENCEMENT.

**MAP OF
ENFIELD - NEW DOE PARK NDC**

The map displays the following areas and features:

- Enfield** (Top Left)
- Friends** (Top Center)
- Brothers** (Top Right)
- Lonedale** (Middle Left)
- Rotterdam** (Middle Center)
- Belle Vue** (Middle Right)
- Everton** (Bottom Left)
- Edinburgh** (Bottom Center)
- New Doe Park** (Bottom Right)
- Backlands** (Far Left and Far Right)
- Dam** (Bottom Center)
- Permissions 1/3/08** (Bottom Center)
- Map Labels:** 611231A, 611231B, 611232A, 611232B, 611232C, 611233, 611234, 611235, 611236, 611237, 611238, 611239, 611240, 611241, 611242, 611243, 611244, 611245, 611246, 611247, 611248, 611249, 611250, 611251, 611252, 611253, 611254, 611255, 611256, 611257, 611258, 611259, 611260, 611261, 611262, 611263, 611264, 611265, 611266, 611267, 611268, 611269, 611270, 611271, 611272, 611273, 611274, 611275, 611276, 611277, 611278, 611279, 611280, 611281, 611282, 611283, 611284, 611285, 611286, 611287, 611288, 611289, 611290, 611291, 611292, 611293, 611294, 611295, 611296, 611297, 611298, 611299, 611300, 611301, 611302, 611303, 611304, 611305, 611306, 611307, 611308, 611309, 611310, 611311, 611312, 611313, 611314, 611315, 611316, 611317, 611318, 611319, 611320, 611321, 611322, 611323, 611324, 611325, 611326, 611327, 611328, 611329, 611330, 611331, 611332, 611333, 611334, 611335, 611336, 611337, 611338, 611339, 611340, 611341, 611342, 611343, 611344, 611345, 611346, 611347, 611348, 611349, 611350, 611351, 611352, 611353, 611354, 611355, 611356, 611357, 611358, 611359, 611360, 611361, 611362, 611363, 611364, 611365, 611366, 611367, 611368, 611369, 611370, 611371, 611372, 611373, 611374, 611375, 611376, 611377, 611378, 611379, 611380, 611381, 611382, 611383, 611384, 611385, 611386, 611387, 611388, 611389, 611390, 611391, 611392, 611393, 611394, 611395, 611396, 611397, 611398, 611399, 611400, 611401, 611402, 611403, 611404, 611405, 611406, 611407, 611408, 611409, 611410, 611411, 611412, 611413, 611414, 611415, 611416, 611417, 611418, 611419, 611420, 611421, 611422, 611423, 611424, 611425, 611426, 611427, 611428, 611429, 611430, 611431, 611432, 611433, 611434, 611435, 611436, 611437, 611438, 611439, 611440, 611441, 611442, 611443, 611444, 611445, 611446, 611447, 611448, 611449, 611450, 611451, 611452, 611453, 611454, 611455, 611456, 611457, 611458, 611459, 611460, 611461, 611462, 611463, 611464, 611465, 611466, 611467, 611468, 611469, 611470, 611471, 611472, 611473, 611474, 611475, 611476, 611477, 611478, 611479, 611480, 611481, 611482, 611483, 611484, 611485, 611486, 611487, 611488, 611489, 611490, 611491, 611492, 611493, 611494, 611495, 611496, 611497, 611498, 611499, 611500, 611501, 611502, 611503, 611504, 611505, 611506, 611507, 611508, 611509, 611510, 611511, 611512, 611513, 611514, 611515, 611516, 611517, 611518, 611519, 611520, 611521, 611522, 611523, 611524, 611525, 611526, 611527, 611528, 611529, 611530, 611531, 611532, 611533, 611534, 611535, 611536, 611537, 611538, 611539, 611540, 611541, 611542, 611543, 611544, 611545, 611546, 611547, 611548, 611549, 611550, 611551, 611552, 611553, 611554, 611555, 611556, 611557, 611558, 611559, 611560, 611561, 611562, 611563, 611564, 611565, 611566, 611567, 611568, 611569, 611570, 611571, 611572, 611573, 611574, 611575, 611576, 611577, 611578, 611579, 611580, 611581, 611582, 611583, 611584, 611585, 611586, 611587, 611588, 611589, 611590, 611591, 611592, 611593, 611594, 611595, 611596, 611597, 611598, 611599, 611600, 611601, 611602, 611603, 611604, 611605, 611606, 611607, 611608, 611609, 611610, 611611, 611612, 611613, 611614, 611615, 611616, 611617, 611618, 611619, 611620, 611621, 611622, 611623, 611624, 611625, 611626, 611627, 611628, 611629, 611630, 611631, 611632, 611633, 611634, 611635, 611636, 611637, 611638, 611639, 611640, 611641, 611642, 611643, 611644, 611645, 611646, 611647, 611648, 611649, 611650, 611651, 611652, 611653, 611654, 611655, 611656, 611657, 611658, 611659, 611660, 611661, 611662, 611663, 611664, 611665, 611666, 611667, 611668, 611669, 611670, 611671, 611672, 611673, 611674, 611675, 611676, 611677, 611678, 611679, 611680, 611681, 611682, 611683, 611684, 611685, 611686, 611687, 611688, 611689, 611690, 611691, 611692, 611693, 611694, 611695, 611696, 611697, 611698, 611699, 611700, 611701, 611702, 611703, 611704, 611705,

LOCAL AUTHORITY AREA:	CANEFIELD / ENTERPRISE
NO. OF CONSTITUENCIES:	8
1 ST CONSTITUENCY:	CANEFIELD SETTLEMENT NORTH
DIVISION/SUB DIVISION	621225 A
DESCRIPTION OF CONSTITUENCY:	THIS CONSTITUENCY COMMENCES AT THE INTERSECTION OF THE ESTATE TRENCH AND FORE BRIDGE THENCE SOUTHWARDS ALONG TRENCH TO WORKSHOP STREET THENCE WESTWARDS ALONG SAID STREET TO EAST CANJIE MAIN ROAD THENCE ACROSS SAID ROAD TO THE CANJIE RIVERS THENCE NORTHWARDS ALONG RIVER THENCE EASTWARDS ALONG FOREBRIDGE TO THE POINT OF COMMENCEMENT.
2 ND CONSTITUENCY:	CANEFIELD SETTLEMENT CENTRAL
DIVISION/SUB DIVISION	621225 B
DESCRIPTION OF CONSTITUENCY:	THIS C O N S T I T U E N C Y COMMENCES AT THE INTERSECTION OF THE ESTATE TRENCH AND WORKSHOP STREET AND ITS BOUNDARIES EXTENDS THUS, THENCE SOUTHWARDS ALONG SAID TRENCH TO GALAXY STREET THENCE WESTWARDS ALONG SAID STREET TO EAST CANJIE MAIN ROAD THENCE ACROSS MAIN ROAD TO THE CANJIE RIVER THENCE NORTHWARDS ALONG SAID RIVER TO GALAXY STREET THENCE EASTWARDS TO EAST CANJIE MAIN ROAD, THENCE ACROSS SAID ROAD TO THE POINT OF COMMENCEMENT.
3 RD CONSTITUENCY:	CANEFIELD SETTLEMENT SOUTH
DIVISION/SUB DIVISION	621225 C
DESCRIPTION OF CONSTITUENCY:	THIS CONSTITUENCY COMMENCES AT THE INTERSECTION OF THE ESTATE TRENCH AND GALAXY STREET AND ITS BOUNDARIES EXTENDS THUS THENCE SOUTHWARDS ALONG SAID TRENCH TO WELFARE BRIDGE THENCE WESTWARDS ALONG SAID BRIDGE TO THE EAST CANJIE MAIN ROAD THENCE ACROSS SAID ROAD TO CANJIE RIVER THENCE

NORTHWARDS ALONG SAID RIVER TO GALAXY STREET
THENCE EASTWARDS ALONG SAID STREET TO EAST CANJIE
MAIN ROAD THENCE ACROSS ROAD TO THE POINT OF
COMMENCEMENT.

4TH CONSTITUENCY:

DIVISION/SUB DIVISION

DESCRIPTION OF CONSTITUENCY:

ROSE HALL CANJE - RELIANCE – ADELPHI WEST

621221 A & B, 621222 A-C & 621224 A

THIS CONSTITUENCY COMMENCES AT THE BOUNDARY
BETWEEN WELFARE BRIDGE AND ROSE HALL ESTATE AND
ITS BOUNDARIES EXTENDS THUS, THENCE SOUTHWARDS
ALONG DAM TO BHAG KHAN TRENCH ACROSS SAID
TRENCH TO DAM BETWEEN EAST RELIANCE AND
RELIANCE ABANDON THENCE TO POHAY BRIDGE, THENCE
WESTWARDS ALONG SAID BRIDGE TO THE EAST CANJIE
MAIN ROAD THENCE ACROSS SAID ROAD TO ROAD
BETWEEN RELIANCE AND MARKET STREET THENCE
ALONG MARKET STREET TO THE CANJIE RIVER THENCE
NORTHWARDS ALONG THE SAID RIVER TO THE ROAD
BETWEEN WELFARE BRIDGE AND ROSE HALL ESTATE
(NUCLEAR YARD) THENCE EASTWARDS ALONG SAID ROAD
TO EAST CANJIE MAIN ROAD THENCE ACROSS SAID ROAD
TO THE POINT OF COMMENCEMENT.

5TH CONSTITUENCY:

DIVISION/SUB DIVISION

DESCRIPTION OF CONSTITUENCY:

ADELPHI SETTLEMENT - ADELPHI VILLAGE

621222 D & 621224 B

THIS CONSTITUENCY COMMENCES AT ADELPHI DAM AND
ITS BOUNDARIES EXTENDS THUS, THENCE SOUTHWARDS
ALONG DAM TO CHURCH BRIDGE THENCE WESTWARDS
ALONG BRIDGE TO EAST CANJIE MAIN ROAD THENCE ACROSS
SAID ROAD TO CANJIE RIVER THENCE NORTHWARDS
ALONG SAID RIVER TO MARKET STREET THENCE
EASTWARDS ALONG MARKET STREET TO EAST CANJIE
MAIN ROAD THENCE EASTWARDS ALONG POHALL BRIDGE
TO THE POINT OF COMMENCEMENT.

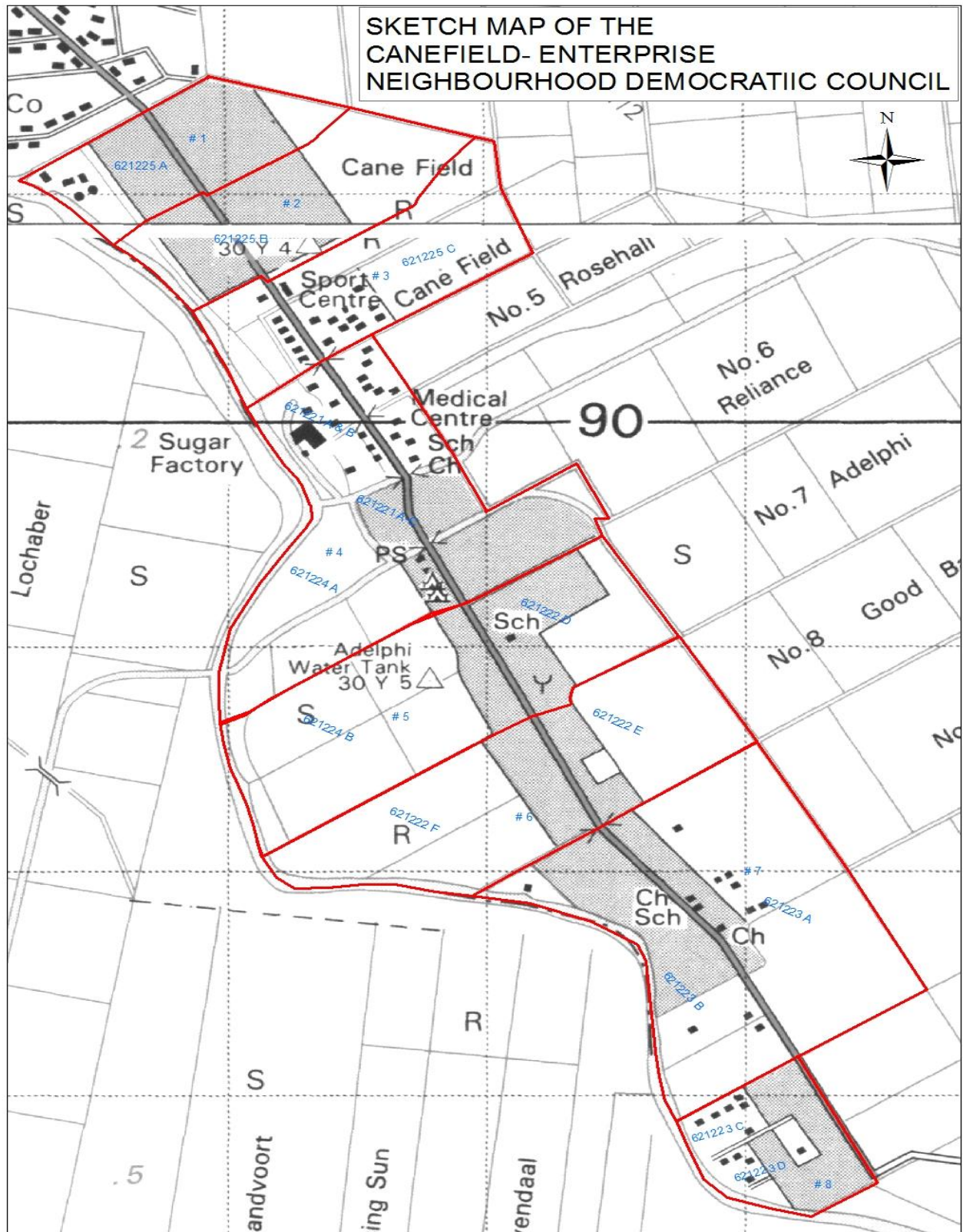
6TH CONSTITUENCY: GOED BANANEN LAND
DIVISION/SUB DIVISION 621222 E- F
DESCRIPTION OF CONSTITUENCY: THIS CONSTITUENCY COMMENCES AT THE BOUNDARY BETWEEN ADELPHI AND EAST GOED BANANEN LAND THENCE SOUTHWARDS TO BETSEY GROUND BRIDGE THENCE WESTWARDS ALONG SAID BRIDGE THENCE WESTWARDS ALONG SAID BRIDGE TO THE EAST CANJIE MAIN ROAD THENCE ACROSS THE SAID ROAD TO WEST GOED BANANEN THENCE TO CANJIE RIVER THENCE NORTHWARDS ALONG THE SAID RIVER TO THE BOUNDARY BETWEEN ADELPHI AND WEST GOED BANANEN LAND THENCE EASTWARDS ALONG SAID BRIDGE THENCE ACROSS EAST CANJIE MAIN ROAD TO THE POINT OF COMMENCEMENT.

7TH CONSTITUENCY: BETSY GROUND
DIVISION/SUB DIVISION 6211223 A - B
DESCRIPTION OF CONSTITUENCY: THIS CONSTITUENCY COMMENCES AT THE BOUNDARY BETWEEN EAST GOED BANANEN LAND AND EAST BETSY GROUND THENCE SOUTHWARDS TO GANGARAM BRIDGE THENCE WESTWARDS ALONG SAID BRIDGE TO THE EAST CANJIE MAIN ROAD THENCE ACROSS THE SAID MAIN ROAD TO WEST BETSY GROUND THENCE TO THE CANJIE RIVER THENCE NORTHWARDS ALONG THE RIVER TO THE BOUNDARY BETWEEN WEST BETSY GROUND AND WEST GOED BANANEN LAND THENCE EASTWARDS TO THE EAST CANJIE MAIN ROAD THENCE ACROSS THE SAID ROAD TO THE POINT OF COMMENCEMENT.

8TH CONSTITUENCY: GANGARAM
DIVISION/SUB DIVISION 621223 C - D

DESCRIPTION OF CONSTITUENCY:

THIS CONSTITUENCY COMMENCES WESTWARDS OF
GANGARAM SETTLEMENT AND ITS BOUNDARIES EXTENDS
THUS, THENCE SOUTHWARDS ALONG EAST CANJIE MAIN
ROAD TO ENTERPRISE THENCE WESTWARDS ALONG DAM
TO THE CANJIE RIVER THENCE NORTHWARDS ALONG SAID
RIVER TO THE BRIDGE BETWEEN GANGARAM AND WEST
BETSY GROUND THENCE EASTWARDS TO THE POINT OF
COMMENCEMENT.



LOCAL AUTHORITY AREA:	ORDNANCE FORTLANDS/NO.38
NO. OF CONSTITUENCIES:	8
1 ST CONSTITUENCY:	ORDNANCE FORTLANDS
DIVISION/SUB DIVISION	621211 A
DESCRIPTION OF CONSTITUENCY:	THIS CONSTITUENCY COMMENCES AT THE INTERSECTION OF THE GRAND CANAL AND CENTER LINE SOMAL RAMPERSAUD AVENUE AND ITS BOUNDARIES EXTENDS THUS, THENCE SOUTHWARDS ALONG SAID AVENUE TO THE INTERSECTION OF THE CORENTYNE PUBLIC ROAD AND SOMAL RAMPERSAUD AVENUE THENCE WESTWARDS ALONG THE SAID PUBLIC ROAD TO THE LOW WATER MARK THENCE NORTHWARDS TO THE GRAND CANAL THENCE EASTWARDS TO THE POINT OF COMMENCEMENT.
2 ND CONSTITUENCY:	SHEET ANCHOR (SOUTH)
DIVISION/SUB DIVISION	621211 B
DESCRIPTION OF CONSTITUENCY:	THIS CONSTITUENCY COMMENCES AT THE INTERSECTION OF THE CORENTYNE PUBLIC ROAD AND BURN BUSH THENCE SOUTHWARDS ALONG SAID DAM TO DRAINAGE CANAL THENCE WESTWARDS ALONG THE SAID CANAL TO THE RIGHT BANK OF CANJIE CREEK THENCE NORTHWARDS ALONG THE SAID CANAL TO THE RIGHT BANK OF CANJIE CREEK THENCE NORTHWARDS ALONG SAID CREEK TO THE CORENTYNE PUBLIC ROAD THENCE EASTWARDS TO THE POINT OF COMMENCEMENT.
3 RD CONSTITUENCY:	BURN BUSH DAM - MAIN STREET CUMBERLAND
DIVISION/SUB DIVISION	621212 A- B
DESCRIPTION OF CONSTITUENCY:	THIS CONSTITUENCY COMMENCES AT THE INTERSECTION OF THE CORENTYNE PUBLIC ROAD AND CANJIE PUBLIC ROAD AND ITS BOUNDARIES EXTENDS THUS, THENCE SOUTHWARDS TO THE INTERSECTION OF CANJIE PUBLIC ROAD AND MAIN STREET THENCE SOUTHWARDS ALONG

MAIN STREET TO WALLACE STREET THENCE
WESTWARDS ALONG SAID STREET TO BURN BUSH
DAM THENCE NORTHWARDS ALONG SAID DAM TO
THE CORENTYNE PUBLIC ROAD THENCE
EASTWARDS TO THE POINT OF COMMENCEMENT.

4TH CONSTITUENCY:

DIVISION/SUB DIVISION

DESCRIPTION OF CONSTITUENCY:

MAIN STREET CUMBERLAND - CANJIE PUBLIC ROAD
621212 C - D

THIS CONSTITUENCY COMMENCES AT THE
INTERSECTION OF THE CANJIE PUBLIC ROAD AND
MAIN STREET AND ITS BOUNDARIES EXTENDS THUS,
THENCE SOUTHWARDS ALONG THE SAID CANJIE
PUBLIC ROAD TO CANEFIELD THENCE WESTWARDS
ALONG SAID STREET TO MAIN STREET THENCE
NORTHWARDS ALONG MAIN STREET TO THE POINT OF
COMMENCEMENT.

5TH CONSTITUENCY:

DIVISION/SUB DIVISION

DESCRIPTION OF CONSTITUENCY:

BETTER HOPE STREET - ARCHER STREET CUMBERLAND
621212 E- F & 621213

THIS CONSTITUENCY COMMENCES AT THE INTERSECTION
OF ARCHER STREET AND CANJIE PUBLIC ROAD AND ITS
BOUNDARIES EXTENDS THUS THENCE EASTWARDS ALONG
THE SAID ARCHER STREET TO THE GRAND CANAL THENCE
SOUTHWARDS ALONG THE SAID CANAL TO THE DRAINAGE
CANAL THEN WESTWARDS ALONG THE SAID DRAINAGE
CANAL TO CANJIE PUBLIC ROAD THENCE NORTHWARDS
ALONG THE SAID ROAD TO THE POINT OF COMMENCEMENT.

6TH CONSTITUENCY:

DIVISION/SUB DIVISION

DESCRIPTION OF CONSTITUENCY:

PALMYRA VILLAGE
621212 G

THIS C O N S T I T U E N C Y C O M M E N C E S AT THE
INTERSECTION OF PERCY SMITH DAM AND LORD STREET
AND ITS BOUNDARIES EXTENDS THUS, THENCE
EASTWARDS ALONG THE SAID LORD STREET TO THE

CORENTYNE PUBLIC ROAD THENCE SOUTHWARDS ALONG THE SAID PUBLIC ROAD TO THE PROLOGATION OF ARCHER STREET THENCE WESTWARDS ALONG THE SAID STREET TO PERCY SMITH DAM THENCE NORTHWARDS ALONG SAID DAM TO THE POINT OF COMMENCEMENT.

7TH CONSTITUENCY:

NO.2 VILLAGE NORTH

DIVISION/SUB DIVISION

621212 H

DESCRIPTION OF CONSTITUENCY:

THIS C O N S T I T U E N C Y C O M M E N C E S AT THE INTERSECTION OF LORD STREET AND SOMAL RAMPERSAUD AVENUE AND ITS BOUNDARIES EXTENDS THUS, THENCE EASTWARDS ALONG THE SAID STREET TO PERCY SMITH DAM THENCE SOUTHWARDS ALONG THE SAID DAM TO THE CORENTYNE PUBLIC ROAD THENCE WESTWARDS ALONG SAID ROAD TO SOMAL RAMPERSAUD AVENUE THENCE NORTHWARDS ALONG SAID AVENUE TO THE POINT OF COMMENCEMENT.

8TH CONSTITUENCY:

NO.2 VILLAGE SOUTH

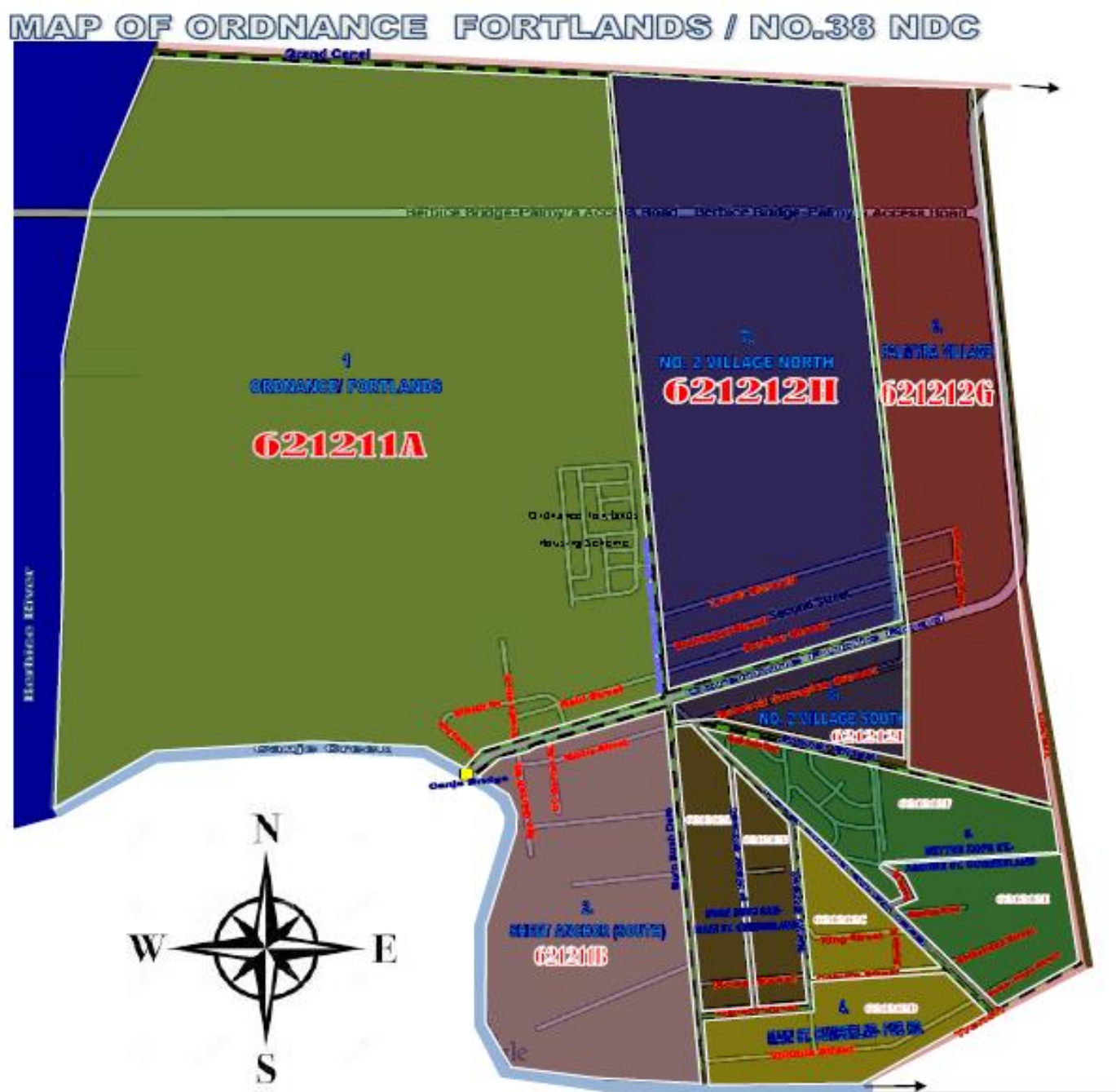
DIVISION/SUB DIVISION

621212 I

DESCRIPTION OF CONSTITUENCY:

THIS CONSTITUENCY COMMENCES AT THE INTERSECTION OF THE CORENTYNE PUBLIC ROAD AND CANJIE PUBLIC ROAD AND ITS BOUNDARIES EXTENDS THUS, THENCE EASTWARDS ALONG THE SAID CORENTYNE PUBLIC ROAD TO PERCY SMITH DAM THENCE SOUTHWARDS ALONG SAID DAM TO ARCHER STREE, THENCE WESTWARDS ALONG SAID DAM TO ARCHER STREET, THENCE WESTWARDS ALONG SAID STREET TO THE CANJIE PUBLIC ROAD THENCE NORTHWARDS ALONG SAID ROAD TO THE POINT OF COMMENCEMENT.

SKETCH MAP OF THE ORDNANCE FORTLANDS- No. 38 NEIGHBOURHOOD DEMOCRATIC COUNCIL



LOCAL AUTHORITY AREA:	KINTYRE /BORLAM
NO. OF CONSTITUENCIES:	8
1 ST CONSTITUENCY:	KINTYRE - PALMYRA
DIVISION/SUB DIVISION	621111 (PART OF)
DESCRIPTION OF CONSTITUENCY:	THIS CONSTITUENCY COMMENCES NORTH OF THE ATLANTIC OCEAN THENCE, EAST ALONG THE COMMON BOUNDARY BETWEEN HERMITAGES (NO. 13) AND SUSANNAH (NO. 15) THENCE SOUTH ALONG THE GRAND CANAL THENCE WEST TO THE COMMON BOUNDARY BRAMFIELD (NO.5) AND PALMYRA NO.3) TO THE POINT OF COMMENCEMENT.
2 ND CONSTITUENCY:	BRAMFIELD - HERMITAGE
DIVISION/SUB DIVISION	621111 (PART OF) & 621112 (PART OF)
DESCRIPTION OF CONSTITUENCY:	THIS CONSTITUENCY COMMENCES NORTH FROM THE ATLANTIC OCEAN THENCE, EAST ALONG THE COMMON BOUNDARY BETWEEN SUSANNAH (NO. 15) AND BOHEMIA (NO.17) THENCE, SOUTH TO THE CENTRAL LINE OF THE CORENTYNE PUBLIC ROAD THENCE, TO THE COMMON BOUNDARY BETWEEN SUSANNAH AND HERMITAGE TO THE POINT OF COMMENCEMENT.

3RD CONSTITUENCY: SUSANNAH NORTH
DIVISION/SUB DIVISION 621112 (PART OF)
DESCRIPTION OF CONSTITUENCY: THIS CONSTITUENCY COMMENCES NORTH ALONG THE CENTER LINE OF THE CORENTYNE PUBLIC ROAD AND THE NORTHERN SIDE OF THE SUSANNAH VILLAGE AND THE ATLANTIC OCEAN THENCE EAST ALONG THE COMMON BOUNDARY BETWEEN BOHEMIA AND KENDALLS THENCE, SOUTH ALONG THE GRAND CANAL THENCE WEST OF THE COMMON BOUNDARY BETWEEN SUSANNAH AND HERMITAGE TO THE POINT OF COMMENCEMENT.

4TH CONSTITUENCY: SUSANNAH SOUTH - BOHEMIA
DIVISION/SUB DIVISION 621112 (PART OF)
DESCRIPTION OF CONSTITUENCY: THIS CONSTITUENCY COMMENCES NORTH ALONG THE CENTER LINE OF THE CORENTYNE PUBLIC ROAD AND THE NORTHERN SIDE OF THE SUSANNAH VILLAGE AND THE ATLANTIC OCEAN THENCE, EAST ALONG THE COMMON BOUNDARY BETWEEN BOHEMIA AND KENDALLS THENCE, SOUTH ALONG THE GRAND CANAL THENCE, WEST OF THE COMMON BOUNDARY BETWEEN SUSANNAH AND HERMITAGE TO THE POINT OF COMMENCEMENT.

5TH CONSTITUENCY: KENDALLS SOUTH & WARREN SOUTH
DIVISION/SUB DIVISION 621113 A (PART OF) - B (PART OF)
DESCRIPTION OF CONSTITUENCY: THIS CONSTITUENCY EXTENDS FROM THE CENTRAL LINE OF THE CORENTYNE PUBLIC ROAD AT ITS NORTHERN EXTREMITY TO THE GRAND CANAL AT ITS SOUTHERN EXTREMITY AND FROM THE COMMON BOUNDARY BETWEEN WARREN AND DUN ROBIN AT ITS EASTERN EXTREMITY TO THE COMMON BOUNDARY BETWEEN KENDALLS AND BOHEMIA AT ITS WESTERN EXTREMITY.

6TH CONSTITUENCY: KENDALLS NORTH

DIVISION/SUB DIVISION

621113 A (PART OF)

DESCRIPTION OF CONSTITUENCY:

THIS CONSTITUENCY EXTENDS FROM THE ATLANTIC OCEAN AT ITS NORTHERN EXTREMITY TO THE CENTRAL LINE OF THE CORENTYNE PUBLIC ROAD AT ITS SOUTHERN EXTREMITY AND FROM THE COMMON BOUNDARY BETWEEN KENDALLS AND WARREN AT ITS EASTERN EXTREMITY TO THE COMMON BOUNDARY BETWEEN KENDALLS AND BOHEMIA AT ITS WESTERN EXTREMITY.

7TH CONSTITUENCY:

WARREN NORTH

DIVISION/SUB DIVISION

621113 B (PART OF)

DESCRIPTION OF CONSTITUENCY:

THIS CONSTITUENCY EXTENDS FROM THE ATLANTIC OCEAN AT ITS NORTHERN EXTREMITY TO THE CENTRAL LINE OF THE CORENTYNE PUBLIC ROAD AT ITS SOUTHERN EXTREMITY AND FROM THE COMMON BOUNDARY BETWEEN DUN ROBIN AND WARREN AT ITS EASTERN EXTREMITY TO THE COMMON BOUNDARY BETWEEN WARREN AND KENDALLS AT ITS WESTERN EXTREMITY.

8TH CONSTITUENCY:

DUN ROBIN - BORLAM

DIVISION/SUB DIVISION

621113 B (PART OF) & 621114

DESCRIPTION OF CONSTITUENCY:

THIS CONSTITUENCY COMMENCES NORTH FROM THE ATLANTIC OCEAN THENCE EAST ALONG THE COMMON BOUNDARY BETWEEN BORLAM AND GIBRALTAR THENCE, SOUTH TO THE GRAND CANAL THENCE, AND WEST ALONG THE COMMON BOUNDARY BETWEEN DUN ROBIN AND WARREN TO THE POINT OF COMMENCEMENT.

LOCAL AUTHORITY AREA:	GIBRALTAR / FYRISH
NO. OF CONSTITUENCIES:	9
1 ST CONSTITUENCY:	GIBRALTAR - NO.0
DIVISION/SUB DIVISION	621121
DESCRIPTION OF CONSTITUENCY:	THIS CONSTITUENCY COMMENCES NORTH FROM THE ATLANTIC OCEAN THENCE SOUTH TO THE GRAND CANAL THENCE WEST ALONG THE COMMON BOUNDARY BETWEEN GIBRALTAR AND BORLAM TO THE POINT OF COMMENCEMENT.
2 ND CONSTITUENCY:	NO.1
DIVISION/SUB DIVISION	621122
DESCRIPTION OF CONSTITUENCY:	THIS CONSTITUENCY COMMENCES NORTH FROM THE ATLANTIC OCEAN THENCE EAST ALONG THE COMMON BOUNDARY BETWEEN COURTLAND AND NO. 1 THENCE SOUTH ALONG THE GRAND CANAL THENCE WEST ALONG THE COMMON BOUNDARY BETWEEN NO. 1 AND NO. 0 TO THE POINT OF COMMENCEMENT.
3 RD CONSTITUENCY:	COURTLAND (NORTH)
DIVISION/SUB DIVISION	621123 A
DESIPTION OF CONSTITUENCY:	THIS CONSTITUENCY COMMENCES NORTH FROM THE ATLANTIC OCEAN THENCE EAST ALONG COMMON BOUNDARY BETWEEN FYRISH AND COURTLAND THENCE SOUTH ALONG TO THE CENTER LINE OF THE CORENTYNE PUBLIC ROAD THENCE WEST ALONG THE COMMON BOUNDARY BETWEEN COURTLAND AND NO.1 TO THE PINT OF COMMENCEMENT.
4 TH CONSTITUENCY:	COURTLAND (SOUTH)
DIVISION/SUB DIVISION	621123 B
DESCRIPTION OF CONSTITUENCY:	THIS CONSTITUENCY COMMENCES NORTH ALONG THE CENTER LINE OF THE CORENTYNE PUBLIC ROAD THENCE EAST ALONG THE COMMON BOUNDARY BETWEEN FYRISH AND COURTLAND THENCE SOUTH ALONG THE

GRAND CANAL THEN WEST ALONG THE COMMON
BOUNDARY BETWEEN COURTLAND AND
NO.1 THENCE TO THE POINT OF COMMENCEMENT.

5TH CONSTITUENCY:

FYRISH NORTH OF THE PUBLIC ROAD FROM BUSH DAM TO
KOKER DAM

DIVISION/SUB DIVISION

621124 A

DESCRIPTION OF CONSTITUENCY:

THIS CONSTITUENCY COMMENCES NORTH FROM THE
ATLANTIC OCEAN THENCE EAST ALONG THE CENTER
LINE OF THE KOKER DAM THENCE SOUTH ALONG THE
CENTER LINE OF THE CORENTYNE PUBLIC ROAD
THENCE WEST ALONG THE COMMON BOUNDARY
BETWEEN FYRISH AND COURTLAND (BUSH DAM) TO THE
POINT OF COMMENCEMENT.

6TH CONSTITUENCY:

FYRISH KOKER DAM TO KILCOY MARKET DAM

DIVISION/SUB DIVISION

621124 B

DESCRIPTION OF CONSTITUENCY:

THIS CONSTITUENCY COMMENCES NORTH FROM
THE ATLANTIC OCEAN THENCE EAST ALONG THE
COMMON BOUNDARY BETWEEN FRYRISH AND
KILCOY (MARKET DAM) THENCE SOUTH ALONG
THE CENTER LINE OF THE CORENTYNE PUBLIC
ROAD THENCE WEST ALONG THE CENTER LINE
KOKER DAM TO THE POINT OF COMMENCEMENT.

7TH CONSTITUENCY:

FYRISH SOUTH – KILCOY DAM TO KOKER DAM

DIVISION/SUB DIVISION

621124 C

DESCRIPTION OF CONSTITUENCY:

THIS CONSTITUENCY COMMENCES NORTH ALONG
THE CENTER LINE OF THE CORENTYNE PUBLIC ROAD
THENCE EAST ALONG THE COMMON BOUNDARY
BETWEEN FRYRISH- KILCOY THENCE SOUTH ALONG
THE CENTER LINE OF MIDDLE STREET THENCE WEST
ALONG THE CENTER LINE OF KOKER DAM TO THE
POINT OF COMMENCEMENT.

8TH CONSTITUENCY:

DIVISION/SUB DIVISION

DESCRIPTION OF CONSTITUENCY:

FYRISH SOUTH KOKER DAM TO FYRISH ROAD

621124 D

THIS CONSTITUENCY COMMENCES NORTH ALONG THE CENTER LINE OF CORENTYNE PUBLIC ROAD THENCE EAST ALONG THE CENTER LINE OF THE KOKER DAM THENCE SOUTH ALONG THE GRAND CANAL THENCE WEST ALONG THE COMMON BOUNDARY BETWEEN FYRISH AND COURTLAND (DOUGLAS JONES ROAD) TO THE POINT OF COMMENCEMENT.

9TH CONSTITUENCY:

DIVISION/SUB DIVISION

DESCRIPTION OF CONSTITUENCY:

FYRISH SOUTH-MIDDLE STREET TO MANICK OR 40 DAM

621124 E

THIS CONSTITUENCY COMMENCES NORTH ALONG THE CENTER LINE OF CORENTYNE PUBLIC ROAD THENCE EAST ALONG THE CENTER LINE OF THE KOKER DAM THENCE SOUTH ALONG THE GRAND CANAL THENCE WEST ALONG THE COMMON BOUNDARY BETWEEN FYRISH AND COURTLAND (DOUGLAS JONES ROAD) TO THE POINT OF COMMENCEMENT.

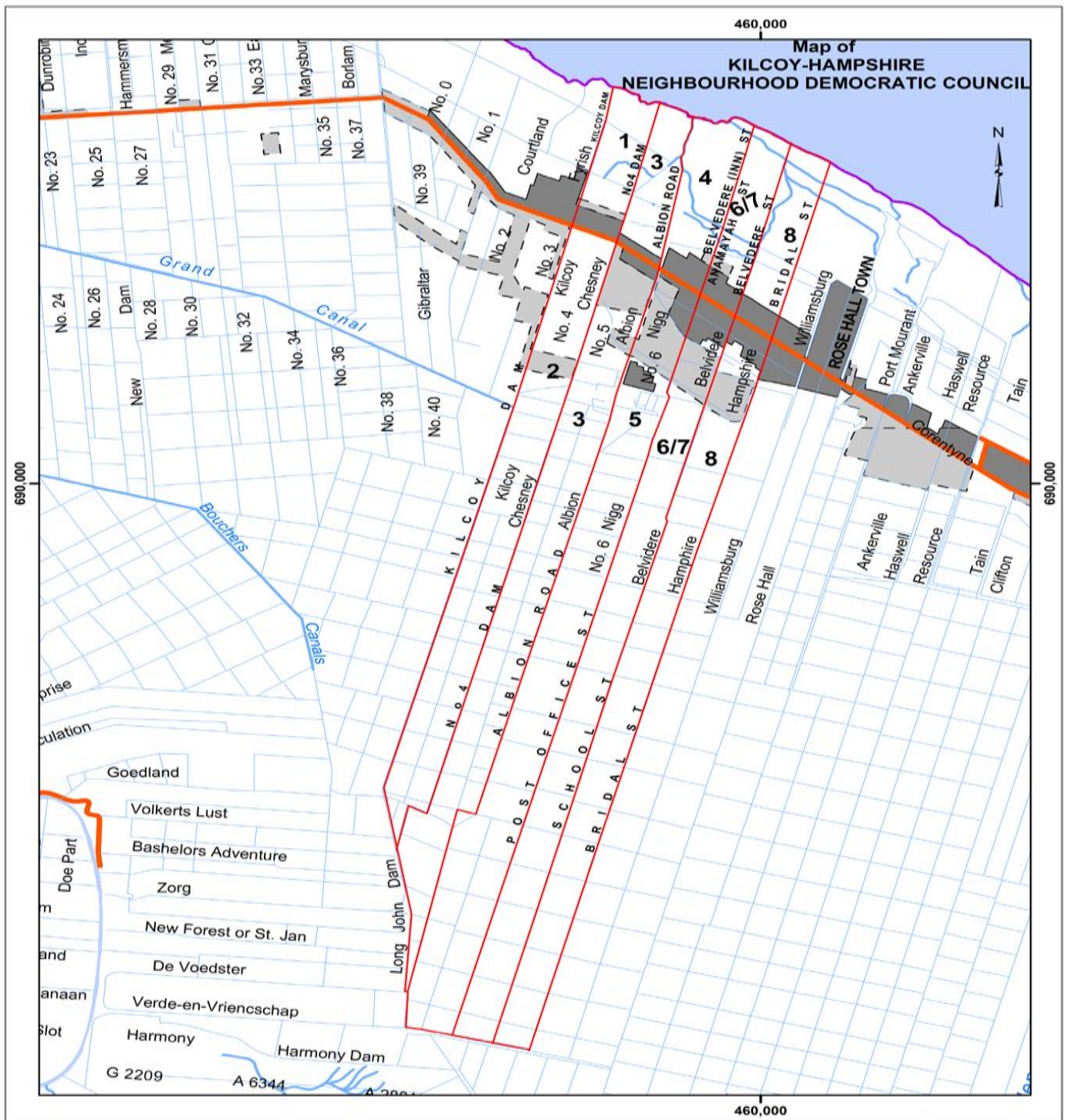


DISTRICT NO. 6

REGISTRATION AREA:	KILCOY – NO.51
LOCAL AUTHORITY AREA:	KILCOY / HAMPSHIRE NO.
OF CONSTITUENCIES:	8
1 ST CONSTITUENCY:	KILCOY (NORTH)
DIVISION/SUB DIVISION	622111 A, B & C
DESCRIPTION OF CONSTITUENCY:	THIS CONSTITUENCY COMMENCES NORTH FROM THE ATLANTIC OCEAN THENCE EAST ALONG THE NO. 4 DAM THENCE SOUTH TO THE CORENTYNE PUBLIC ROAD THENCE WEST ALONG KILCOY DAM TO THE POINT OF COMMENCEMENT.
2 ND CONSTITUENCY:	KILCOY (SOUTH)
DIVISION/SUB DIVISION	622111 D & 622116 (PART OF)
DESCRIPTION OF CONSTITUENCY:	THIS CONSTITUENCY COMMENCES NORTH ALONG THE CORENTYNE PUBLIC ROAD THENCE SOUTH ALONG THE DRAINAGE TRENCH DAM THENCE EAST ALONG NO. 4 DAM THENCE ALONG KILCOY DAM TO THE POINT OF COMMENCEMENT.
3 RD CONSTITUENCY:	ALBION
DIVISION/SUB DIVISION	622112 A, B, C, D & 622116 (PART OF)
DESCRIPTION OF CONSTITUENCY:	THIS CONSTITUENCY EXTENDS FROM THE ATLANTIC OCEAN AT ITS NORTH TO THE DRAINAGE TRENCH (BEFORE HARMONY DAM) TO THE SOUTH TO THE ALBION ROAD AT ITS WESTERN AND FROM THE NO. 4 DAM TO ITS WEST.
4 TH CONSTITUENCY:	NIGG (NORTH)
DIVISION/SUB DIVISION	622113 A, B
DESCRIPTION OF CONSTITUENCY:	THIS CONSTITUENCY EXTENDS FROM THE ATLANTIC OCEAN AT ITS NORTH, TO THE CENTERLINE OF CORENTYNE HIGHWAY AT ITS SOUTH, TO BELVEDERE INN STREET AT ITS EAST AND FROM ALBION ROAD AT ITS WEST.

5 TH CONSTITUENCY:	NIGG (SOUTH)
DIVISION/SUB DIVISION	622113 C, D, E & 622116 (PART OF)
DESCRIPTION OF CONSTITUENCY:	THIS CONSTITUENCY EXTENDS FROM THE ORENTYNE HIGHWAY AT ITS NORTHERN EXTREMITY TO THE DRAINAGE TRENCH BEFORE HARMONY DAM AT ITS SOUTHERN EXTREMITY TO THE POST OFFICE STREET AT IT'S EASTERN EXTREMITY TO ALBION ROAD AT ITS WESTERN EXTREMITY.
6 TH CONSTITUENCY:	BELVEDERE
DIVISION/SUB DIVISION	622114 A, B & 622116 (PART OF)
DESCRIPTION OF CONSTITUENCY:	THIS CONSTITUENCY EXTENDS FROM THE ATLANTIC OCEAN AT ITS NORTHERN EXTREMITY TO THE TRENCH BEFORE HARMONY DAM AT ITS SOUTHERN EXTREMITY AND FROM ANAMAYAH STREET (ARJUNE STREET) AT ITS EASTERN EXTREMITY TO THE BELVEDERE INN STREET AT ITS WESTERN EXTREMITY.
7 TH CONSTITUENCY:	BELVEDERE
DIVISION/SUB DIVISION	622114 C, D & 622116 (PART OF)
DESCRIPTION OF CONSTITUENCY:	THIS CONSTITUENCY EXTENDS FROM THE ATLANTIC OCEAN AT ITS NORTHERN EXTREMITY TO THE DRAINAGE TRENCH BEFORE HARMONY DAM AT ITS SOUTHERN EXTREMITY TO BELVEDERE SCHOOL STREET AT ITS EASTERN EXTREMITY AND FROM ANAMAYAH (ARJUNE STREET) AT ITS WESTERN EXTREMITY.
8 TH CONSTITUENCY:	HAMPSHIRE
DIVISION/SUB DIVISION	622115 A, B, C & 622116 (PART OF)
DESCRIPTION OF CONSTITUENCY:	THIS CONSTITUENCY EXTENDS FROM THE ATLANTIC OCEAN AT ITS NORTHERN EXTREMITY TO THE DRAINAGE CANAL AT ITS SOUTHERN EXTREMITY TO BIRBAL STREET AT ITS EASTERN EXTREMITY TO

BELVEDERE SCHOOL STREET AT ITS WESTERN
EXTREMITY.



LOCAL AUTHORITY AREA:	TOWN OF ROSE HALL
NO. OF CONSTITUENCIES:	7
1 ST CONSTITUENCY:	WILLIAMSBURG NORTH
DIVISION/SUB DIVISION	622211 A & B
DESCRIPTION OF CONSTITUENCY:	THIS CONSTITUENCY EXTENDS FROM NORTH OF THE PUBLIC ROAD FROM THE ATLANTIC OCEAN AT ITS NORTHERN EXTREMITY TO THE CORENTYNE HIGHWAY AT ITS SOUTHERN EXTREMITY AND FROM BOND DAM AT ITS EASTERN EXTREMITY TO BIRBAL STREET AT ITS WESTERN EXTREMITY.
2 ND CONSTITUENCY:	WILLIAMSBURG CENTRAL
DIVISION/SUB DIVISION	622212 A & B
DESCRIPTION OF CONSTITUENCY:	THIS CONSTITUENCY COMMENCES NORTH ALONG THE CORENTYNE PUBLIC ROAD THENCE EAST ALONG BOND DAM THENCE SOUTH ALONG TEMPLE STREET THENCE WEST ALONG CLOUD 9 DAM TO THE POINT OF COMMENCEMENT.
3 RD CONSTITUENCY:	WILLIAMSBURG (SOUTH)
DIVISION/SUB DIVISION	622212 C, D & 622213
DESCRIPTION OF CONSTITUENCY:	THIS CONSTITUENCY COMMENCES NORTH ALONG THE TEMPLE STREET THENCE EAST ALONG THE BOND DAM THENCE SOUTH OF THE DRAINAGE TRENCH THENCE WEST ALONG CLOUD 9 DAM TO THE POINT OF COMMENCEMENT.
4 TH CONSTITUENCY:	ROSE HALL NORTH
DIVISION/SUB DIVISION	622221 A & B
DESCRIPTION OF CONSTITUENCY:	THIS CONSTITUENCY COMMENCES NORTH ALONG JUKULALL STREET THENCE EAST ALONG THE COMMON BOUNDARY BETWEEN PORT MOURANT AND ROSE HALL THENCE SOUTH ALONG THE

CORENTYNE PUBLIC ROAD THENCE WEST ALONG
ARCH ROAD TO THE POINT OF COMMENCEMENT.

5TH CONSTITUENCY:

ROSE HALL NORTH

DIVISION/SUB DIVISION

622221 C

DESCRIPTION OF CONSTITUENCY:

THIS CONSTITUENCY COMMENCES NORTH FROM THE
ATLANTIC OCEAN THENCE EAST ALONG THE COMMON
BOUNDARY BETWEEN PORT MOURANT AND ROSE
HALL THENCE SOUTH ALONG JUKULALL STREET
THENCE WEST ALONG ARCH ROAD TO THE POINT OF
COMMENCEMENT.

6TH CONSTITUENCY:

ROSE HALL NORTH

DIVISION/SUB DIVISION

622221 D & E

DESCRIPTION OF CONSTITUENCY:

THIS CONSTITUENCY COMMENCES NORTH FROM THE
ATLANTIC OCEAN THENCE EAST ALONG THE ARCH
ROAD THENCE SOUTH ALONG THE CORENTYNE PUBLIC
ROAD THENCE WEST ALONG THE BOND DAM TO THE
POINT OF COMMENCEMENT.

7TH CONSTITUENCY:

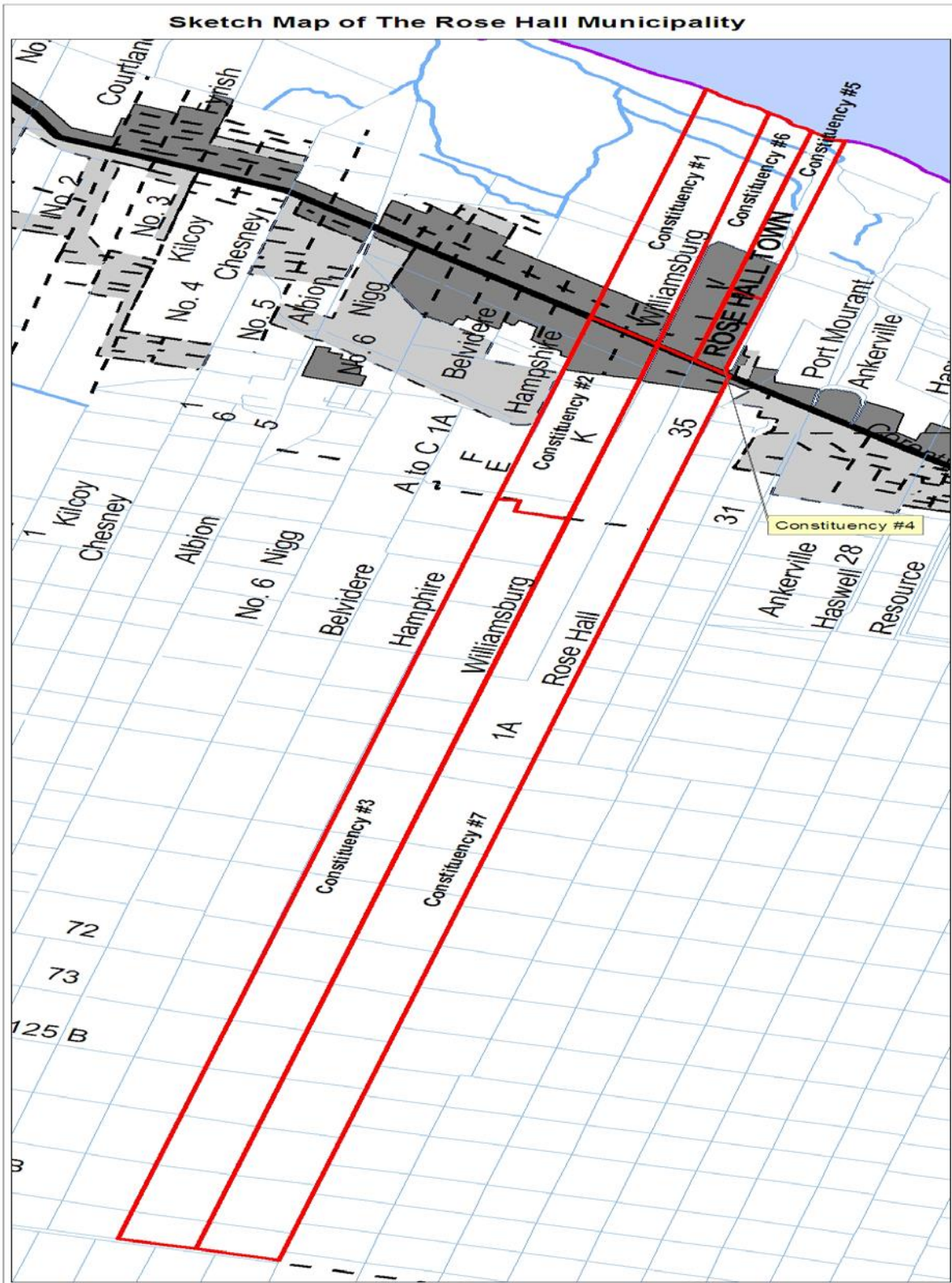
ROSE HALL CENTRAL

DIVISION/SUB DIVISION

622222A, B, C & 622223

DESCRIPTION OF CONSTITUENCY:

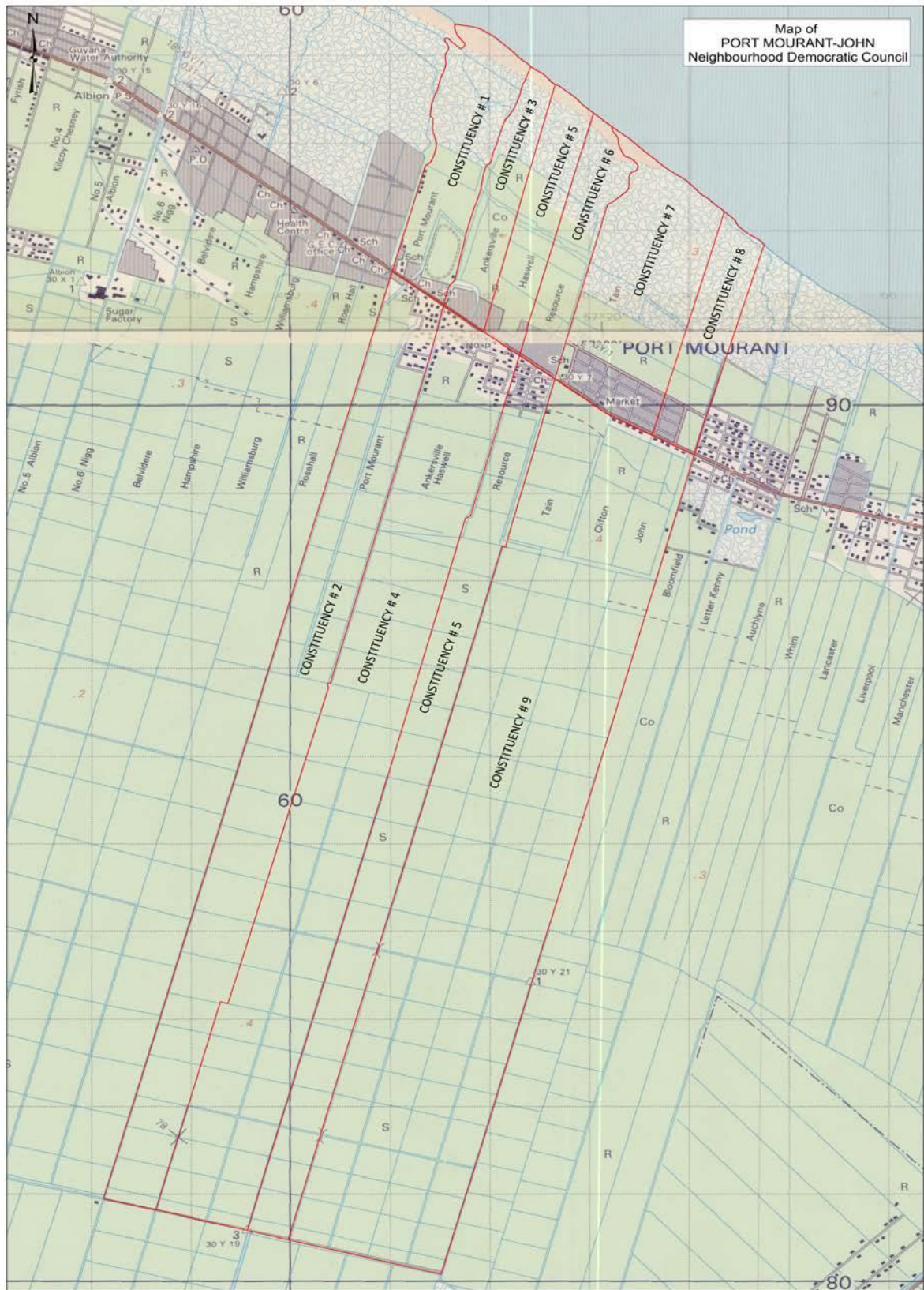
THIS CONSTITUENCY COMMENCES NORTH ALONG THE
CORENTYNE PUBLIC ROAD THENCE EAST ALONG THE
COMMON BOUNDARY BETWEEN ROSE HALL AND PORT
MOURANT THENCE SOUTH ALONG THE DRAINAGE
TRENCH THENCE WEST ALONG BOND DAM TO THE
POINT OF COMMENCEMENT.



LOCAL AUTHORITY AREA:	PORT MOURANT / JOHN
NO. OF CONSTITUENCIES:	9
1 ST CONSTITUENCY:	PORT MOURANT (NORTH)
DIVISION/SUB DIVISION	622311 A
DESCRIPTION OF CONSTITUENCY:	THIS CONSTITUENCY COMMENCES NORTH FROM THE ATLANTIC OCEAN THENCE EAST ALONG DRAINAGE TRENCH AKA SHAZAM THENCE SOUTH ALONG CORENTYNE PUBLIC ROAD THENCE WEST ALONG THE CEMETERY DAM TO POINT OF COMMENCEMENT.
2 ND CONSTITUENCY:	PORT MOURANT (SOUTH)
DIVISION/SUB DIVISION	622311 B, C, D& 622313 (PART OF)
DESCRIPTION OF CONSTITUENCY:	THIS CONSTITUENCY COMMENCES NORTH ALONG THE CORENTYNE PUBLIC ROAD THENCE EAST ALONG DISPENSARY DAM THENCE SOUTH ALONG THE DRAINAGE TRENCH WEST ALONG THE COMMON BOUNDARY BETWEEN ROSE HALL AND PORT MOURANT TO THE POINT OF COMMENCEMENT.
3 RD CONSTITUENCY:	HASWELL
DIVISION/SUB DIVISION	622312 A
DESCRIPTION OF CONSTITUENCY:	THIS CONSTITUENCY COMMENCES NORTH FROM THE ATLANTIC OCEAN THENCE EAST ALONG WATER TANK STREET THENCE SOUTH ALONG THE CORENTYNE PUBLIC ROAD THENCE WEST ALONG THE DRAINAGE TRENCH TO THE POINT OF COMMENCEMENT.
4 TH CONSTITUENCY:	ANKERVILLE
DIVISION/SUB DIVISION	622312 B, C, D& 622313 (PART OF)
DESCRIPTION OF CONSTITUENCY:	THIS CONSTITUENCY COMMENCES NORTH ALONG THE CORENTYNE PUBLIC ROAD THENCE EAST ALONG THE TRAIN LINE DAM THENCE SOUTH ALONG DRAINAGE TRENCH THENCE WEST ALONG DISPENSARY DAM TO THE POINT OF COMMENCEMENT.
5 TH CONSTITUENCY:	RESOURCE
DIVISION/SUB DIVISION	622314 A & B

DESCRIPTION OF CONSTITUENCY:	THIS CONSTITUENCY EXTENDS FROM THE NORTH AND SOUTH OF THE PUBLIC ROAD FROM THE ATLANTIC OCEAN AT ITS NORTHERN EXTREMITY TO THE DRAINAGE TRENCH BEFORE HARMONY DAM AT ITS SOUTHERN EXTREMITY TO THE TAIN KOKER AT ITS EASTERN EXTREMITY AND FROM THE TAIN LINE DAM AT ITS WESTERN EXTREMITY.
6 TH CONSTITUENCY:	TAIN
DIVISION/SUB DIVISION	622315 A, B & C
DESCRIPTION OF CONSTITUENCY:	THIS CONSTITUENCY COMMENCES NORTH FROM THE ATLANTIC OCEAN THENCE EAST ALONG TEMPLE STREET THENCE SOUTH ALONG CORENTYNE PUBLIC ROAD THENCE WEST ALONG TAIN KOKER TO POINT OF COMMENCEMENT.
7 TH CONSTITUENCY:	CLIFTON
DIVISION/SUB DIVISION	622316 A & B
DESCRIPTION OF CONSTITUENCY:	THIS CONSTITUENCY COMMENCES NORTH FROM THE ATLANTIC OCEAN THENCE EAST ALONG MARCUS STREET THENCE SOUTH ALONG THE CORENTYNE PUBLIC ROAD THENCE WEST ALONG TEMPLE STREET TO POINT OF COMMENCEMENT.
8 TH CONSTITUENCY:	JOHN
DIVISION/SUB DIVISION	622316 C& D
DESCRIPTION OF CONSTITUENCY:	THIS CONSTITUENCY COMMENCES NORTH FROM ATLANTIC OCEAN THENCE EAST ALONG JOHN’S DAM THENCE SOUTH ALONG CORENTYNE PUBLIC ROAD THENCE WEST ALONG MARCUS STREET TO POINT OF COMMENCEMENT.
9 TH CONSTITUENCY:	RESOURCE / JOHN CULTIVATION
DIVISION/SUB DIVISION	622317
DESCRIPTION OF CONSTITUENCY:	THIS CONSTITUENCY COMMENCES NORTH ALONG THE CORENTYNE PUBLIC ROAD THENCE EAST ALONG

JOHN'S DAM THENCE SOUTH OF THE DRAINAGE CANAL,
THENCE WEST ALONG TAIN KOKER TO THE POINT OF
COMMENCEMENT.



LOCAL AUTHORITY AREA:	BLOOMFIELD /WHIM
NO. OF CONSTITUENCIES:	7
1 ST CONSTITUENCY:	BLOOMFIELD (NORTH)
DIVISION/SUB DIVISION	622411 A
DESCRIPTION OF CONSTITUENCY:	THIS CONSTITUENCY COMMENCES NORTH FROM THE ATLANTIC OCEAN THENCE EAST ALONG THE BLOOMFIELD AND LETTER KENNY DRAINAGE TRENCH THENCE SOUTH ALONG THE CORENTYNE PUBLIC ROAD THENCE WEST ALONG THE JOHN DAM TO THE POINT OF COMMENCEMENT.
2 ND CONSTITUENCY:	BLOOMFIELD (SOUTH)
DIVISION/SUB DIVISION	622411 B
DESCRIPTION OF CONSTITUENCY:	THIS CONSTITUENCY COMMENCES NORTH ALONG THE CORENTYNE PUBLIC ROAD AND THENCE EAST ALONG THE LETTER KENNY DRAINAGE TRENCH THENCE SOUTH ALONG THE FARMS LANDS THENCE WEST ALONG THE JOHN/ BLOOMFIELD SIDE LINE DAM TO POINT OF COMMENCEMENT.
3 RD CONSTITUENCY:	LETTER KENNY (NORTH)
DIVISION/SUB DIVISION	622411 C
DESCRIPTION OF CONSTITUENCY:	THIS CONSTITUENCY COMMENCES NORTH FROM THE ATLANTIC OCEAN THENCE EAST ALONG RICE MILL DAM THENCE SOUTH ALONG THE CORENTYNE PUBLIC ROAD THEN WEST ALONG THE DRAINAGE TRENCH TO THE POINT OF COMMENCEMENT.

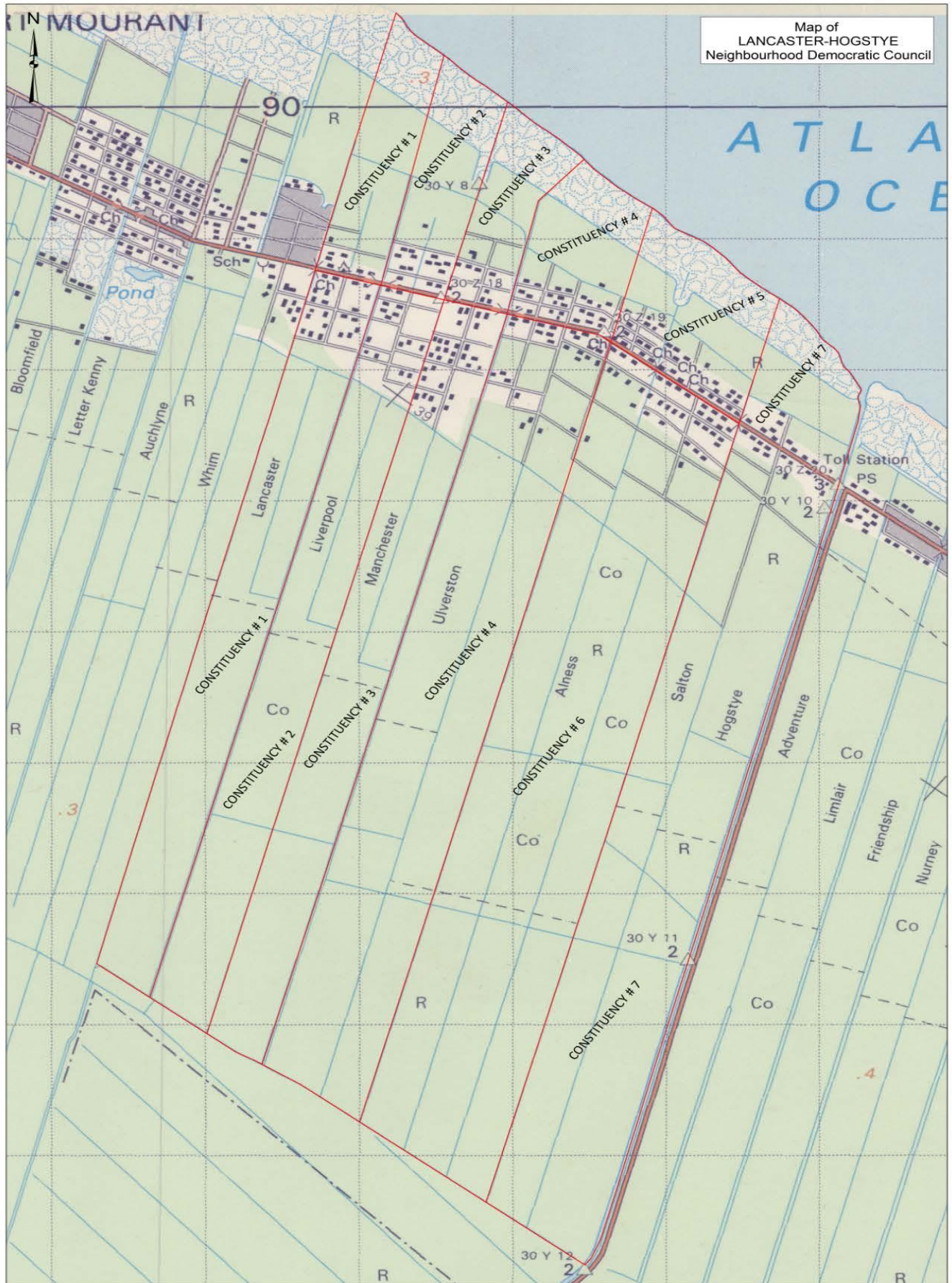
4 TH CONSTITUENCY:	LETTER KENNY (SOUTH)
DIVISION/SUB DIVISION	622411 D
DESCRIPTION OF CONSTITUENCY:	THIS CONSTITUENCY COMMENCES NORTH ALONG THE CORENTYNE PUBLIC ROAD THENCE EAST ALONG THE MILL DAM THENCE SOUTH OF THE DRAINAGE CANAL, THENCE WEST ALONG THE DRAINAGE TRENCH TO THE POINT OF COMMENCEMENT .
5 TH CONSTITUENCY:	AUCHLYNE
DIVISION/SUB DIVISION	622412 A & B
DESCRIPTION OF CONSTITUENCY:	THIS CONSTITUENCY EXTENDS FROM NORTH AND SOUTH OF THE PUBLIC ROAD TO THE ATLANTIC OCEAN AT ITS NORTHERN EXTREMITY TO THE DRAINAGE TRENCH BEFORE HARMONY DAM AT ITS SOUTHERN EXTREMITY TO THE DRAINAGE TRENCH AT ITS EASTERN EXTREMITY TO THE RICE MILL DAM AT ITS WESTERN EXTREMITY.
6 TH CONSTITUENCY:	WHIM (NORTH WEST)
DIVISION/SUB DIVISION	622412 C
DESCRIPTION OF CONSTITUENCY:	THIS CONSTITUENCY COMMENCES NORTH FROM THE ATLANTIC OCEAN THENCE EAST ALONG MIDDLE WALK DAM THENCE SOUTH ALONG THE CORENTYNE PUBLIC ROAD THENCE WEST ALONG THE DRAINAGE CANAL TO POINT OF COMMENCEMENT.
7 TH CONSTITUENCY:	WHIM (NORTH EAST & SOUTH)
DIVISION/SUB DIVISION	622412 D
DESCRIPTION OF CONSTITUENCY:	THIS CONSTITUENCY COMMENCES NORTH FROM THE ATLANTIC OCEAN THENCE EAST ALONG THE CINEMA DAM THENCE SOUTH OF THE BACKLANDS THENCE

WEST ALONG AUCHLYNE DRAINAGE TRENCH AND
MIDDLE WALK DAM TO POINT OF COMMENCEMENT.



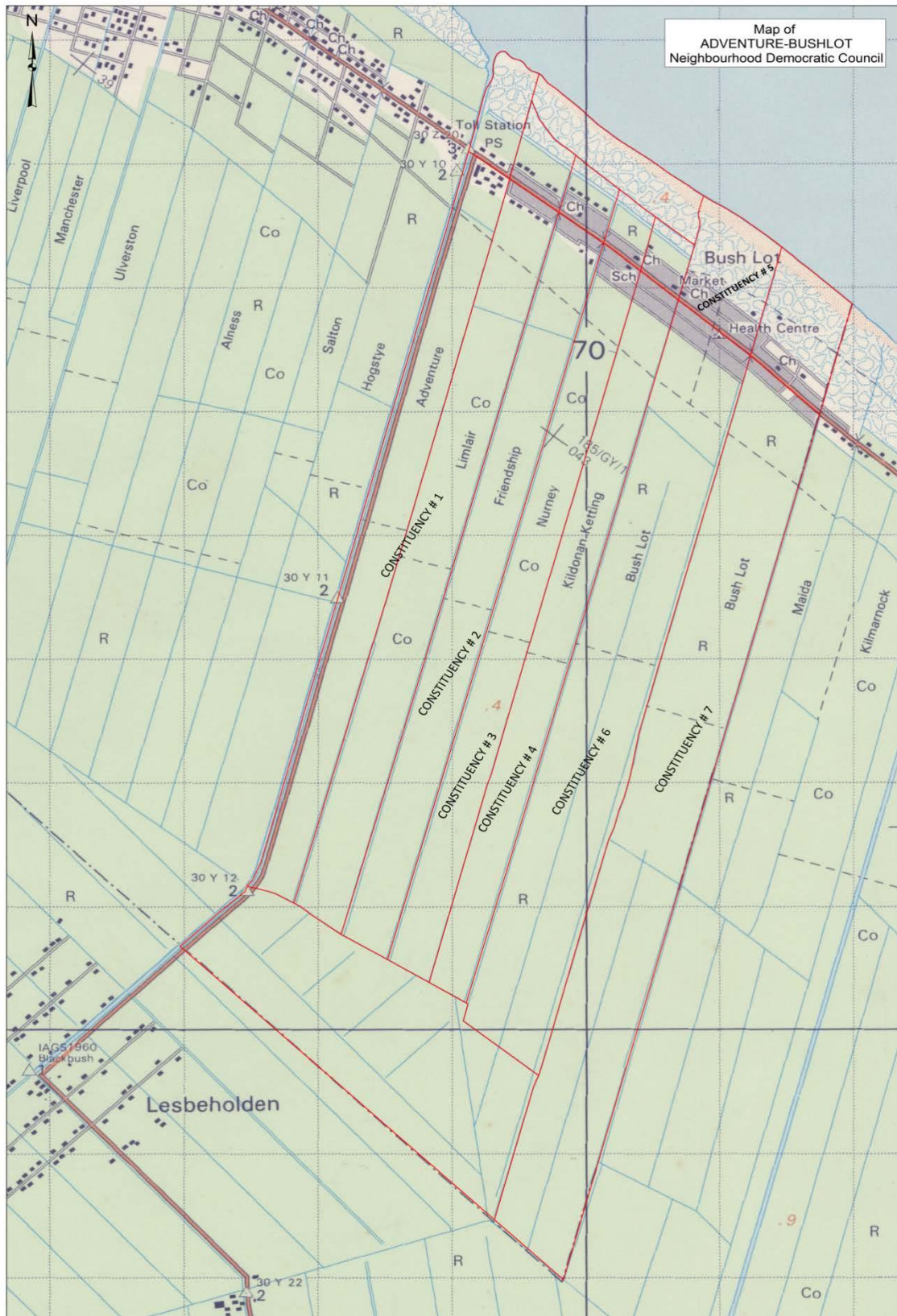
LOCAL AUTHORITY AREA:	LANCASTER / HOGSTYE
NO. OF CONSTITUENCIES:	7
1 ST CONSTITUENCY:	LANCASTER
DIVISION/SUB DIVISION	622421 A
DESCRIPTION OF CONSTITUENCY:	THIS CONSTITUENCY COMMENCES NORTH FROM THE ATLANTIC OCEAN THENCE EAST ALONG LANCASTER / LIVERPOOL DRAINAGE TRENCH THENCE SOUTH ALONG FARMS LANDS THENCE WEST ALONG WHIM/ LANCASTER SIDLE LINE DAM TO POINT OF COMMENCEMENT.
2 ND CONSTITUENCY:	LIVERPOOL
DIVISION/SUB DIVISION	622421 B
DESCRIPTION OF CONSTITUENCY:	THIS CONSTITUENCY COMMENCE NORTH FROM THE ATLANTIC OCEAN THENCE EAST ALONG LIVERPOOL/MANCHESTER DRAINAGE TRENCH, THENCE SOUTH ALONG THE BACKLANDS, THENCE WEST ALONG THE COMMON BOUNDARY BETWEEN LANCASTER AND LIVERPOOL TO THE POINT OF COMMENCEMENT.
3 RD CONSTITUENCY:	MANCHESTER
DIVISION/SUB DIVISION	622421 C
DESCRIPTION OF CONSTITUENCY:	THIS CONSTITUENCY COMMENCES NORTH FROM THE ATLANTIC OCEAN THENCE EAST ALONG COX DAM AKA KETTEN THENCE SOUTH THE BACKLANDS THENCE WEST ALONG THE COMMON BOUNDARY BETWEEN LIVERPOOL AND MANCHESTER TO POINT OF COMMENCEMENT.

4 TH CONSTITUENCY:	ULVERSTON
DIVISION/SUB DIVISION	622421 D
DESCRIPTION OF CONSTITUENCY:	THIS CONSTITUENCY COMMENCES NORTH FROM THE ATLANTIC OCEAN THENCE EAST ALONG RACE COURSE DAM THENCE SOUTH ALONG DRAINAGE TRENCH THENCE WEST THE COMMON BOUNDARY BETWEEN MANCHESTER AND ULVERSTON TO POINT OF COMMENCEMENT.
5 TH CONSTITUENCY:	ALNESS (NORTH)
DIVISION/SUB DIVISION	622422 A
DESCRIPTION OF CONSTITUENCY:	THIS CONSTITUENCY COMMENCES NORTH FORM THE ATLANTIC OCEAN THENCE EAST ALONG SALTON DAM THEN SOUTH ALONG CORENTYNE PUBLIC ROAD THEN WEST ALONG THE DRAINAGE TRENCH TO POINT OF COMMENCEMENT.
6 TH CONSTITUENCY:	ALNESS (SOUTH)
DIVISION/SUB DIVISION	622422 B
DESCRIPTION OF CONSTITUENCY:	THIS CONSTITUENCY COMMENCES NORTH ALONG THE CORENTYNE PUBLIC ROAD THENCE EAST ALONG THE COMMON BOUNDARY BETWEEN ALNESS AND SALTON THENCE SOUTH ALONG DRAINAGE TRENCH THENCE WEST ALONG THE DRAINAGE TRENCH TO POINT OF COMMENCEMENT.
7 TH CONSTITUENCY:	SALTON - HOGSTYE
DIVISION/SUB DIVISION	622422 C & D
DESCRIPTION OF CONSTITUENCY:	THIS CONSTITUENCY COMMENCES NORTH FROM THE ATLANTIC OCEAN THENCE EAST ALONG LESBEHOLDEN MAIN DRAIN THENCE SOUTH ALONG TRENCH THENCE WEST ALONG THE COMMON BOUNDARY BETWEEN ALNESS AND SALTON TO POINT OF COMMENCEMENT.



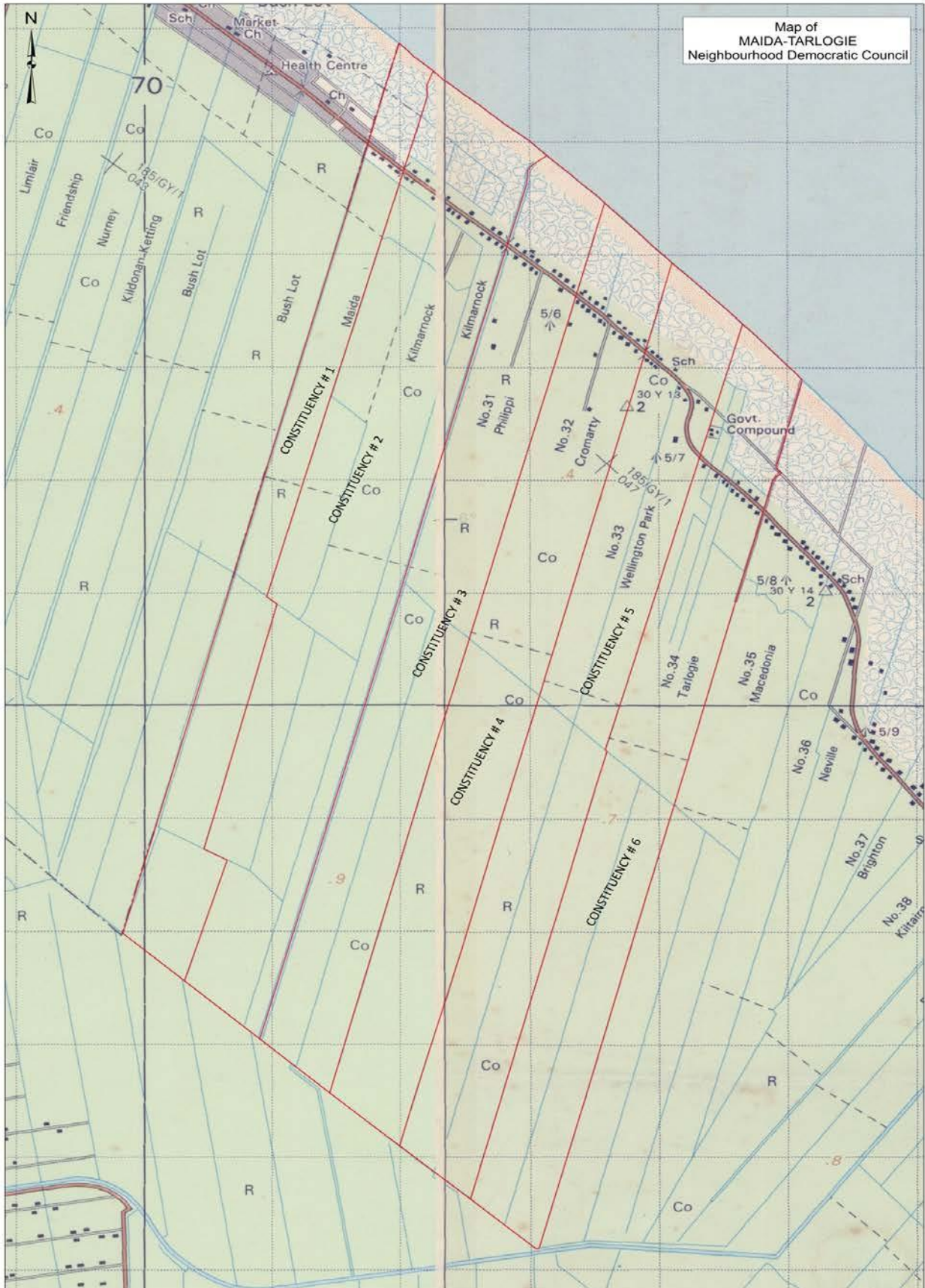
LOCAL AUTHORITY AREA:	ADVENTURE / BUSHLOT
NO. OF CONSTITUENCIES:	7
1 ST CONSTITUENCY:	ADVENTURE - LIMLAIR
DIVISION/SUB DIVISION	622431 A
DESCRIPTION OF CONSTITUENCY:	THIS CONSTITUENCY COMMENCES NORTH ALONG THE ATLANTIC OCEAN THENCE EAST ALONG FRIENDSHIP KOKER DAM THENCE SOUTH ALONG THE BACKLANDS THENCE WEST ALONG ADVENTURE KOKER DAM TO POINT OF COMMENCEMENT.
2 ND CONSTITUENCY:	FRIENDSHIP
DIVISION/SUB DIVISION	622431 B
DESCRIPTION OF CONSTITUENCY:	THIS CONSTITUENCY COMMENCES NORTH ALONG THE ATLANTIC THENCE EAST ALONG NURNEY KOKER DAM THENCE SOUTH ALONG BACKLANDS THENCE WEST ALONG THE FRIENDSHIP KOKER DAM TO POINT OF COMMENCEMENT.
3 RD CONSTITUENCY:	NURNEY
DIVISION/SUB DIVISION	622432 A
DESCRIPTION OF CONSTITUENCY:	THIS CONSTITUENCY COMMENCES NORTH ALONG THE ATLANTIC OCEAN THENCE EAST ALONG THE CENTER LINE BETWEEN NURNEY AND KILDONAN THENCE SOUTH ALONG THE BACKLANDS THENCE WEST ALONG THE DRAINAGE CANAL BETWEEN FRIENDSHIP AND NURNEY TO POINT OF COMMENCEMENT.
4 TH CONSTITUENCY:	KILDONAN
DIVISION/SUB DIVISION	622432 B
DESCRIPTION OF CONSTITUENCY:	THIS CONSTITUENCY COMMENCES NORTH ALONG THE ATLANTIC OCEAN THENCE EAST ALONG THE COMMON BOUNDARY BETWEEN KILDONAN AND BUSH LOT THENCE SOUTH ALONG THE BACKLANDS OF KILDONAN THENCE WEST ALONG THE COMMON BOUNDARY BETWEEN KILDONAN AND NURNEY TO POINT OF COMMENCEMENT.

5 TH CONSTITUENCY:	BUSHLOT (NORTH)
DIVISION/SUB DIVISION	622432 C
DESCRIPTION OF CONSTITUENCY:	THIS CONSTITUENCY COMMENCES NORTH ALONG THE ATLANTIC OCEAN THENCE EAST ALONG THE SIDE LINE DAM BETWEEN BUSHLOT (NORTH) AND BUSHLOT, THENCE SOUTH ALONG THE CORENTYNE PUBLIC ROAD, THENCE WEST ALONG THE COMMON BOUNDARY KILDONAN AND BUSHLOT (NORTH) TO THE POINT OF COMMENCEMENT.
6 TH CONSTITUENCY:	BUSHLOT (SOUTH)
DIVISION/SUB DIVISION	622432 D
DESCRIPTION OF CONSTITUENCY:	THIS CONSTITUENCY EXTENDS FROM THE CORENTYNE HIGHWAY AT ITS NORTHERN EXTREMITY TO THE BACKLANDS AT ITS SOUTHERN EXTREMITY TO CENTRAL CORENTYNE SECONDARY SCHOOL STREET AT ITS EASTERN EXTREMITY TO BUSHLOT MARKET DAM AT ITS WESTERN EXTREMITY.
7 TH CONSTITUENCY:	BUSHLOT FARM
DIVISION/SUB DIVISION	622432 E
DESCRIPTION OF CONSTITUENCY:	THIS CONSTITUENCY COMMENCES NORTH ALONG THE ATLANTIC OCEAN THENCE EAST ALONG THE SIDE LINE DAM BETWEEN BUSHLOT FARM AND MAIDA THENCE SOUTH ALONG THE BACKLANDS OF BUSHLOT FARM THENCE WEST ALONG THE COMMON BOUNDARY BETWEEN BUSHLOT AND BUSHLOT FARM TO THE POINT OF COMMENCEMENT.



LOCAL AUTHORITY AREA:	MAIDA /TARLOGIE
NO. OF CONSTITUENCIES:	6
1 ST CONSTITUENCY:	MAIDA
DIVISION/SUB DIVISION	631111 (PART OF)
DESCRIPTION OF CONSTITUENCY:	THIS CONSTITUENCY COMMENCES NORTH ALONG THE ATLANTIC OCEAN THENCE EAST ALONG THE COMMON BOUNDARY BETWEEN MAIDA AND KILMARNOCK THENCE SOUTH PERIMETER CANAL THENCE WEST ALONG THE COMMON BOUNDARY BETWEEN BUSHLOT FARM AND MAIDA (SIDE LINE DAM) TO POINT OF COMMENCEMENT.
2 ND CONSTITUENCY:	KILMARNOCK
DIVISION/SUB DIVISION:	631111 (PART OF)
DESCRIPTION OF CONSTITUENCY:	THIS CONSTITUENCY COMMENCES NORTH ALONG THE ATLANTIC OCEAN THENCE EAST ALONG THE DRAINAGE CANAL BETWEEN KILMARNOCK AND PHILLIPI THENCE SOUTH ALONG PERIMETER CANAL THENCE WEST ALONG THE COMMON BOUNDARY BETWEEN MAIDA AND KILMARNOCK TO POINT OF COMMENCEMENT.
3 RD CONSTITUENCY:	PHILLIPI
DIVISION/SUB DIVISION	631111 (PART OF)
DESCRIPTION OF CONSTITUENCY:	THIS CONSTITUENCY COMMENCES NORTH ALONG THE ATLANTIC OCEAN THENCE EAST ALONG THE COMMON BOUNDARY BETWEEN PHILLIPI AND CROMARTY THENCE SOUTH ALONG THE PERIMETER CANAL THENCE WEST ALONG THE COMMON BOUNDARY BETWEEN MAIDA AND KILMARNOCK TO THE POINT OF COMMENCEMENT.
4 TH CONSTITUENCY:	CROMARTY DIVISION/SUB DIVISION 631112 A (PART OF)

DESCRIPTION OF CONSTITUENCY:	THIS CONSTITUENCY COMMENCES NORTH ALONG THE ATLANTIC OCEAN THENCE EAST ALONG THE COMMON BOUNDARY BETWEEN CROMARTY AND WELLINGTON PARK THENCE SOUTH ALONG THE PERIMETER CANAL THENCE WEST ALONG THE COMMON BOUNDARY BETWEEN PHILLIPI AND CROMARTY TO THE POINT OF COMMENCEMENT.
<div style="display: flex; justify-content: space-between;"> <div style="width: 35%;"> 5TH CONSTITUENCY: DIVISION/SUB DIVISION </div> <div style="width: 60%;"> WELLINGTON PARK 631112 A (PART OF) </div> </div>	
DESCRIPTION OF CONSTITUENCY:	THIS CONSTITUENCY COMMENCES NORTH ALONG THE ATLANTIC OCEAN THENCE EAST ALONG THE COMMON BOUNDARY BETWEEN WELLINGTON PARK AND TARLOGIE THENCE SOUTH THE PERIMETER CANAL THENCE WEST ALONG THE DRAINAGE CANAL BETWEEN CROMARTY AND WELLINGTON PARK TO THE POINT OF COMMENCEMENT.
<div style="display: flex; justify-content: space-between;"> <div style="width: 35%;"> 6TH CONSTITUENCY: DIVISION/SUB DIVISION </div> <div style="width: 60%;"> TARLOGIE 631112 B </div> </div>	
DESCRIPTION OF CONSTITUENCY:	THIS CONSTITUENCY COMMENCES NORTH ALONG THE ATLANTIC OCEAN THENCE EAST ALONG THE COMMON BOUNDARY BETWEEN TARLOGIE AND NO. 35 VILLAGE THENCE SOUTH ALONG THE PERIMETER CANAL THE WEST ALONG THE COMMON BOUNDARY BETWEEN WELLINGTON PARK AND TARLOGIE TO POINT OF COMMENCEMENT.



LOCAL AUTHORITY AREA:	MACEDONIA / JOPPA
NO. OF CONSTITUENCIES:	6
1 ST CONSTITUENCY:	NO.35 & NO.36
DIVISION/SUB DIVISION	631121
DESCRIPTION OF CONSTITUENCY:	THIS CONSTITUENCY COMMENCES NORTH ALONG THE ATLANTIC OCEAN THENCE EAST ALONG THE COMMON BOUNDARY BETWEEN NO. 36 VILLAGE AND OLD ROAD, THENCE SOUTH ALONG PERIMETER CANAL, THENCE WEST ALONG THE COMMON BOUNDARY BETWEEN TARLOGIE AND NO. 35 VILLAGE TO THE POINT OF COMMENCEMENT.
2 ND CONSTITUENCY:	BRIGHTON
DIVISION/SUB DIVISION	631122 A
DESCRIPTION OF CONSTITUENCY:	THIS CONSTITUENCY COMMENCES NORTH ALONG THE ATLANTIC OCEAN THENCE EAST ALONG THE BRIGHTON/KILTEARN DAM, THENCE SOUTH ALONG THE PERIMETER CANAL, THENCE WEST ALONG THE COMMON BOUNDARY BETWEEN NO. 36 VILLAGE AND BRIGHTON TO THE POINT OF COMMENCEMENT.
3 RD CONSTITUENCY:	KILTEARN
DIVISION/SUB DIVISION	631122 B
DESCRIPTION OF CONSTITUENCY:	THIS CONSTITUENCY COMMENCES NORTH ALONG THE ATLANTIC OCEAN THENCE EAST THE COMMON BOUNDARY BETWEEN KILTEARN AND EVERSHAM THENCE SOUTH ALONG THE PERIMETER CANAL THENCE WEST ALONG THE COMMON BOUNDARY BETWEEN KILTEARN AND BRIGHTON TO THE POINT OF COMMENCEMENT.
4 TH CONSTITUENCY:	EVERSHAM - DINGWALL
DIVISION/SUB DIVISION	631123

DESCRIPTION OF CONSTITUENCY: THIS CONSTITUENCY COMMENCES NORTH ALONG THE ATLANTIC OCEAN THENCE EAST ALONG THE COMMON BOUNDARY BETWEEN DINGWALL AND JAVA THENCE SOUTH ALONG THE PERIMETER CANAL THENCE WEST ALONG THE COMMON BOUNDARY BETWEEN EVERSHAM AND KILTEARN THENCE TO THE POINT OF COMMENCEMENT.

5TH CONSTITUENCY:

DIVISION/SUB DIVISION

JAVA -JOPPA (NORTH)

631124 (PART OF)

DESCRIPTION OF CONSTITUENCY:

THIS CONSTITUENCY COMMENCES NORTH ALONG THE ATLANTIC OCEAN THENCE EAST LONG THE NO. 43 DRAINAGE CANAL THENCE SOUTH ALONG THE CORENTYNE PUBLIC ROAD THENCE WEST ALONG THE COMMON BOUNDARY BETWEEN DINGWALL AND JAVA TO POINT OF COMMENCEMENT.

6TH CONSTITUENCY:

DIVISION/SUB DIVISION

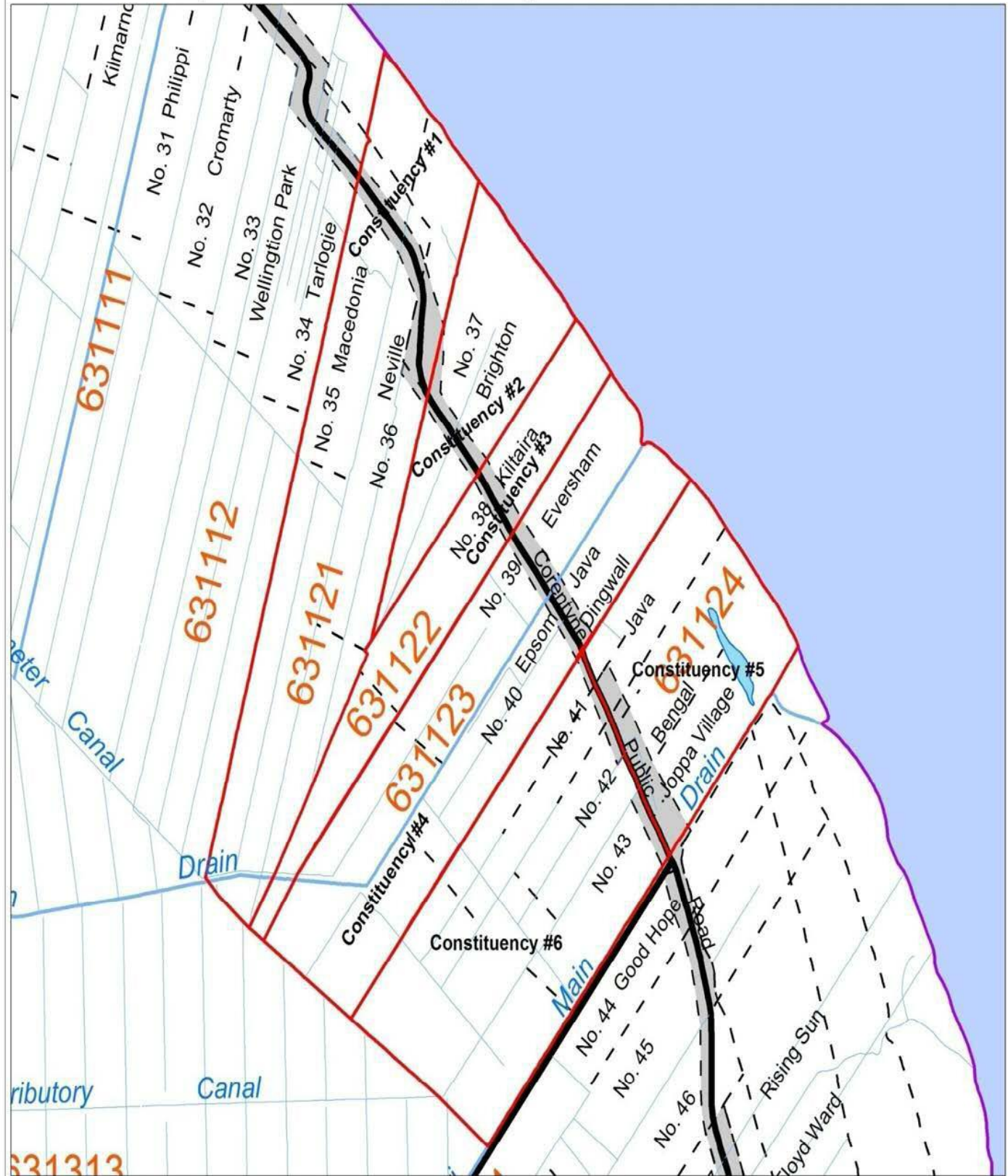
JAVA -JOPPA (SOUTH)

631124 (PART OF)

DESCRIPTION OF CONSTITUENCY:

THIS CONSTITUENCY COMMENCES NORTH ALONG THE CORENTYNE PUBLIC ROAD THENCE EAST ALONG THE NO. 43 DRAINAGE CANAL THENCE SOUTH ALONG THE PERIMETER CANAL THENCE WEST ALONG THE COMMON BOUNDARY BETWEEN DINGWALL AND JAVA TO POINT OF COMMENCEMENT.

Sketch Map of The Macedonia - Joppa Neighbourhood Democratic Council



LOCAL AUTHORITY AREA:	GOOD HOPE NO.51
NO. OF CONSTITUENCIES:	7
1 ST CONSTITUENCY:	GOOD HOPE NO.44 - 45
DIVISION/SUB DIVISION	632121
DESCRIPTION OF CONSTITUENCY:	THIS CONSTITUENCY COMMENCES NORTH ALONG THE ATLANTIC OCEAN THENCE EAST ALONG THE COMMON BOUNDARY BETWEEN NO. 45 VILLAGE AND NO. 46 VILLAGE THENCE SOUTH ALONG THE BLACK BUSH MAIN DRAINAGE CANAL THENCE WEST ALONG THE NO. 43 DRAINAGE CANAL TO THE POINT OF COMMENCEMENT.
2 ND CONSTITUENCY:	NO.46
DIVISION/SUB DIVISION	632122
DESCRIPTION OF CONSTITUENCY:	THIS CONSTITUENCY COMMENCES NORTH ALONG THE ATLANTIC OCEAN THENCE EAST ALONG THE COMMON BOUNDARY BETWEEN NO. 46 VILLAGE AND NO. 47 VILLAGE THENCE SOUTH ALONG BLACK BUSH MAIN DRAINAGE CANAL THENCE WEST ALONG THE COMMON BOUNDARY BETWEEN NO. 45 VILLAGE AND NO. 46 VILLAGE TO THE POINT OF COMMENCEMENT.
3 RD CONSTITUENCY:	RISING SUN (NO.47)
DIVISION/SUB DIVISION	632123 A
DESCRIPTION OF CONSTITUENCY:	THIS CONSTITUENCY COMMENCES NORTH ALONG THE ATLANTIC OCEAN THENCE EAST ALONG THE COMMON BOUNDARY BETWEEN NO. 47

VILLAGE AND NO. 48 VILLAGE THENCE SOUTH ALONG THE BLACK BUSH POLDER MAIN DRAINAGE CANAL THENCE WEST ALONG THE COMMON BOUNDARY BETWEEN NO. 46 VILLAGE AND NO.47 VILLAGE TO THE POINT OF COMMENCEMENT.

4TH CONSTITUENCY:

FLOYD WARD (NO.48)

DIVISION/SUB DIVISION

632123 B

DESCRIPTION OF CONSTITUENCY:

THIS CONSTITUENCY COMMENCES NORTH ALONG THE ATLANTIC OCEAN THENCE EAST ALONG THE COMMON BOUNDARY BETWEEN NO. 48 VILLAGE AND NO. 49 VILLAGE THENCE SOUTH ALONG THE BLACK BUSH MAIN DRAINAGE CANAL THENCE WEST ALONG THE COMMON BOUNDARY NO. 47 VILLAGE AND NO. 48 VILLAGE TO POINT OF COMMENCEMENT.

5TH CONSTITUENCY:

NO.49 & NO.50 (NORTH)

DIVISION/SUB DIVISION

632124 A (PART OF)

DESCRIPTION OF CONSTITUENCY:

THIS CONSTITUENCY COMMENCES NORTH ALONG THE ATLANTIC OCEAN THENCE EAST ALONG THE COMMON BOUNDARY BETWEEN NO. 50 VILLAGE AND NO. 51 VILLAGE THENCE SOUTH ALONG THE CORENTYNE PUBLIC ROAD THENCE WEST ALONG THE COMMON BOUNDARY BETWEEN NO. 48 VILLAGE AND NO. 49 VILLAGE TO POINT OF COMMENCEMENT.

6TH CONSTITUENCY:

NO.49 - NO.50 (SOUTH)

DIVISION/SUB DIVISION

632124 A (PART OF)

DESCRIPTION OF CONSTITUENCY:

THIS CONSTITUENCY COMMENCES NORTH ALONG THE CORENTYNE PUBLIC ROAD THENCE EAST THE COMMON BOUNDARY BETWEEN NO. 50 VILLAGE AND NO. 51 VILLAGE THENCE SOUTH ALONG THE BLACK BUSH POLDER MAIN DRAINAGE CANAL THENCE WEST ALONG THE COMMON BOUNDARY NO. 48 VILLAGE AND NO. 49 VILLAGE TO POINT OF COMMENCEMENT.

7TH CONSTITUENCY:

NO.51

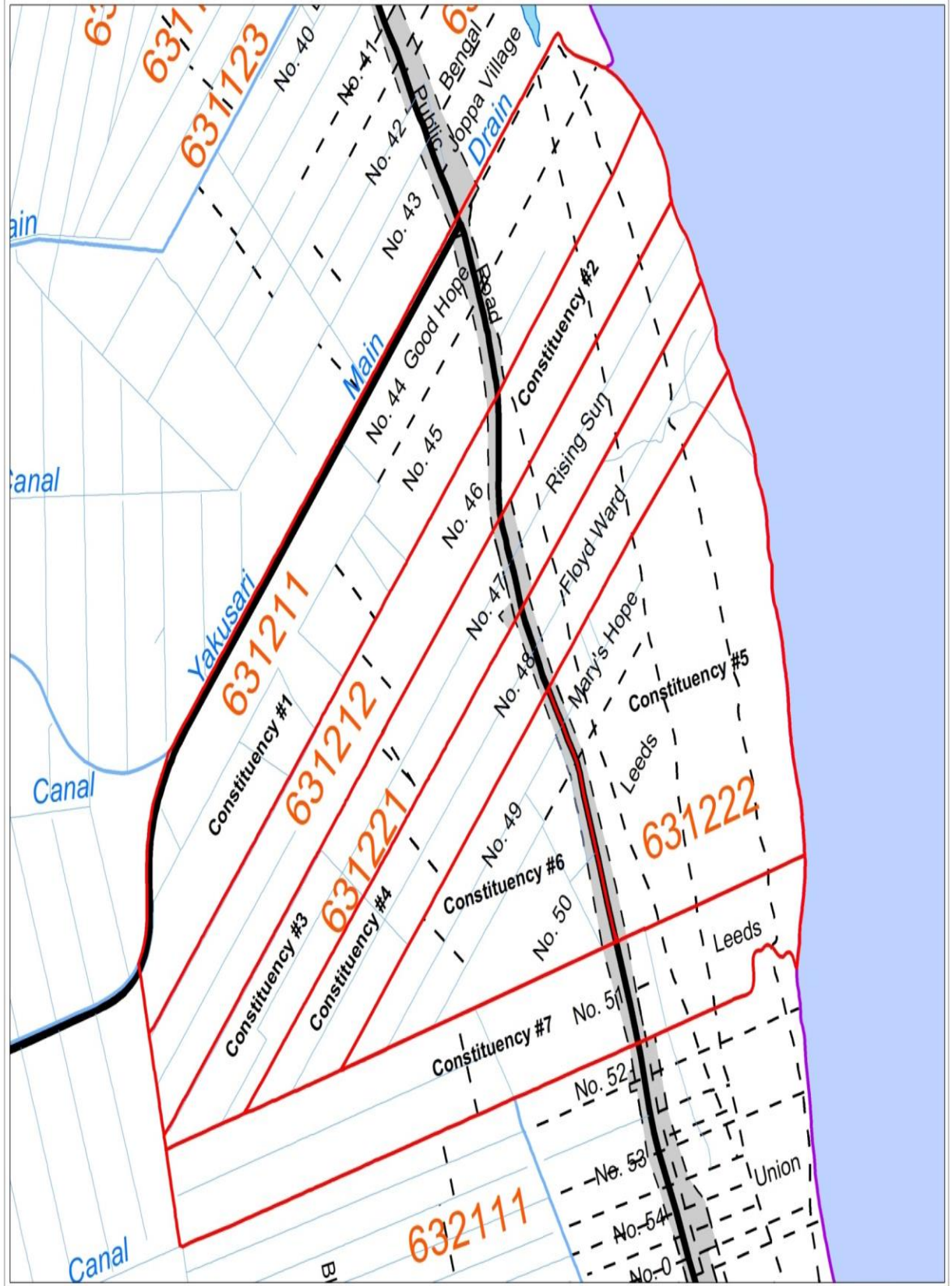
DIVISION/SUB DIVISION

632124 B

DESCRIPTION OF CONSTITUENCY:

THIS CONSTITUENCY COMMENCES NORTH ALONG THE ATLANTIC OCEAN THENCE EAST ALONG THE COMMON BOUNDARY BETWEEN NO. 51 VILLAGE AND NO. 52 VILLAGE THENCE SOUTH THE BLACK BUSH POLDER MAIN DRAINAGE CANAL THENCE WEST ALONG THE COMMON BOUNDARY BETWEEN NO. 50 VILLAGE AND NO. 51 VILLAGE TO THE POINT OF COMMENCEMENT.

Sketch Map of The Good Hope - NO.51 Neighbourhood Democratic Council



LOCAL AUTHORITY AREA:	BLACK BUSH POLDER
NO. OF CONSTITUENCIES:	9
1 ST CONSTITUENCY:	LESBEHOLDEN NORTH
DIVISION/SUB DIVISION	631211 A
DESCRIPTION OF CONSTITUENCY:	THIS CONSTITUENCY EXTENDS FROM THE BLACK BUSH POLDER NORTHERN PERIMETER CANAL ALONG THE BACK BOUNDARY OF THE SECOND DEPTH OF THE ESTATES FROM LANCASTER / HOGSTYE AT ITS NORTHERN EXTREMITY TO THE LESBEHOLDEN DISTRIBUTARY CANAL AND LESBEHOLDEN MAIN DRAIN AT ITS SOUTHERN EXTREMITY AND FROM LESBEHOLDEN MAIN DRAIN AT ITS EASTERN EXTREMITY TO THE COMMON BOUNDARY BETWEEN WHIM AND LANCASTER AT ITS WESTERN EXTREMITY.
2 ND CONSTITUENCY:	LESBEHOLDEN SOUTH
DIVISION/SUB DIVISION	631211 B
DESCRIPTION OF CONSTITUENCY:	THIS CONSTITUENCY EXTENDS FROM THE BLACK BUSH POLDER NORTHERN PERIMETER CANAL ALONG THE BACK BOUNDARY OF THE SECOND DEPTH OF THE ESTATES FROM ADVENTURE TO BUSHLOT AT ITS NORTHERN EXTREMITY TO BLACK BUSH POLDER NORTH BRANCH CANAL AND TO THE OLD ALNESS WATER PATH AT ITS SOUTHERN EXTREMITY AND FROM LESBEHOLDEN AND MIBIKURI DISTRIBUTARY CANAL AT ITS EASTERN EXTREMITY TO THE LESBEHOLDEN MAIN DRAIN AT ITS WESTERN EXTREMITY.

3RD CONSTITUENCY:

NORTH DIVISION/SUB DIVISION

DESCRIPTION OF CONSTITUENCY:

MIBIKURI

631212 A, B

THIS CONSTITUENCY EXTENDS FROM THE BLACK BUSH POLDER NORTHERN PERIMETER CANAL ALONG THE BACK BOUNDARY OF THE SECOND DEPTH OF THE ESTATES FROM ADVENTURE TO BUSHLOT AT ITS NORTHERN EXTREMITY TO NO.36 AT ITS SOUTHERN EXTREMITY TO MIBIKURI MAIN DRAIN AT ITS EASTERN EXTREMITY TO LESBEHOLDEN AND MIBIKURI MAIN DISTRIBUTARY CANAL AT ITS WESTERN EXTREMITY.

4TH CONSTITUENCY:

SOUTH DIVISION/SUB DIVISION

DESCRIPTION OF CONSTITUENCY:

MIBIKURI

631212 C

THIS CONSTITUENCY EXTENDS FROM THE BLACK BUSH POLDER NORTHERN PERIMETER CANAL ALONG THE BACK BOUNDARY OF THE SECOND DEPTH OF THE ESTATES FROM A D V E N T U R E T O B U S H L O T AT I T S N O R T H E R N EXTREMITY TO MIBIKURI SECONDARY DRAINAGE CANAL RUNNING ALONG THE COMMUNITY ZONE CANAL AT ITS SOUTHERN EXTREMITY TO THE MIBIKURI / JOHANNA DISTRIBUTARY CANAL AT ITS EASTERN EXTREMITY TO THE MIBIKURI MAIN DRAIN AT ITS WESTERN EXTREMITY.

5TH CONSTITUENCY:

DIVISION/SUB DIVISION

DESCRIPTION OF CONSTITUENCY:

MIBIKURI SOUTH

631212 D

THIS C O N S T I T U E N C Y E X T E N D S F R O M THE M I B I K U R I SECONDARY DRAINAGE CANAL RUNNING ALONG THE COMMUNITY ZONE CANAL AT ITS NORTHERN EXTREMITY TO THE BLACK BUSH POLDER NORTH BRANCH CANAL AT ITS SOUTHERN EXTREMITY TO THE MIBIKURI / JOHANNA DISTRIBUTARY CANAL AT

ITS EASTERN EXTREMITY TO THE MIBIKURI MAIN DRAIN
AT ITS WESTERN EXTREMITY.

6TH CONSTITUENCY:

JOHANNA SOUTH

DIVISION/SUB DIVISION

631213 A

DESCRIPTION OF CONSTITUENCY:

THIS CONSTITUENCY EXTENDS FROM THE BLACK BUSH
POLDER NORTHERN PERIMETER CANAL ALONG THE BACK
BOUNDARY OF THE SECOND DEPTH OF NO.43 AND THE
CENTER OF THE YAKUSARI MAIN DRAIN AT ITS
NORTHERN EXTREMITY TO BLACK BUSH POLDER AND
SOUTH BRANCH AT ITS SOUTHERN EXTREMITY TO THE
JOHANNA / YAKUSARI DISTRIBUTARY CANAL AT ITS
EASTERN EXTREMITY TO THE JOHANNA MAIN DRAIN AT
ITS WESTERN EXTREMITY.

7TH CONSTITUENCY:

JOHANNA NORTH

DIVISION/SUB DIVISION

631213 B

DESCRIPTION OF CONSTITUENCY:

THIS CONSTITUENCY EXTENDS FROM THE BLACK BUSH
POLDER NORTHERN PERIMETER CANAL ALONG THE BACK
BOUNDARY OF THE SECOND DEPTH OF THE NO.43 AND
THE CENTER OF THE YAKUSARI MAIN DRAIN AT ITS
NORTHERN EXTREMITY TO THE BLACK BUSH POLDER
NORTH AND SOUTH BRANCH CANALS AT ITS SOUTHERN
EXTREMITY TO THE JOHANNA MAIN DRAIN AT ITS
EASTERN EXTREMITY TO THE MIBIKURI / JOHANNA
DISTRIBUTARY CANAL AT ITS WESTERN EXTREMITY.

8TH CONSTITUENCY:

YAKUSARI NORTH

DIVISION/SUB DIVISION

631214 A & B

DESCRIPTION OF CONSTITUENCY:

THIS CONSTITUENCY EXTENDS FROM THE DAM ALONG
THE COMMON BACK BOUNDARY OF THE SECOND DEPTH
OF THE ESTATES FROM NO.44 TO NO.45 AT ITS NORTHERN
EXTREMITY TO THE YAKUSARI MAIN ROAD AT ITS
SOUTHERN EXTREMITY TO YAKUSARI MAIN DRAIN AT ITS

EASTERN EXTREMITY TO THE JOHANNA / YAKUSARI
DISTRIBUTARY CANAL AT ITS WESTERN EXTREMITY.

9TH CONSTITUENCY:

YAKUSARI SOUTH

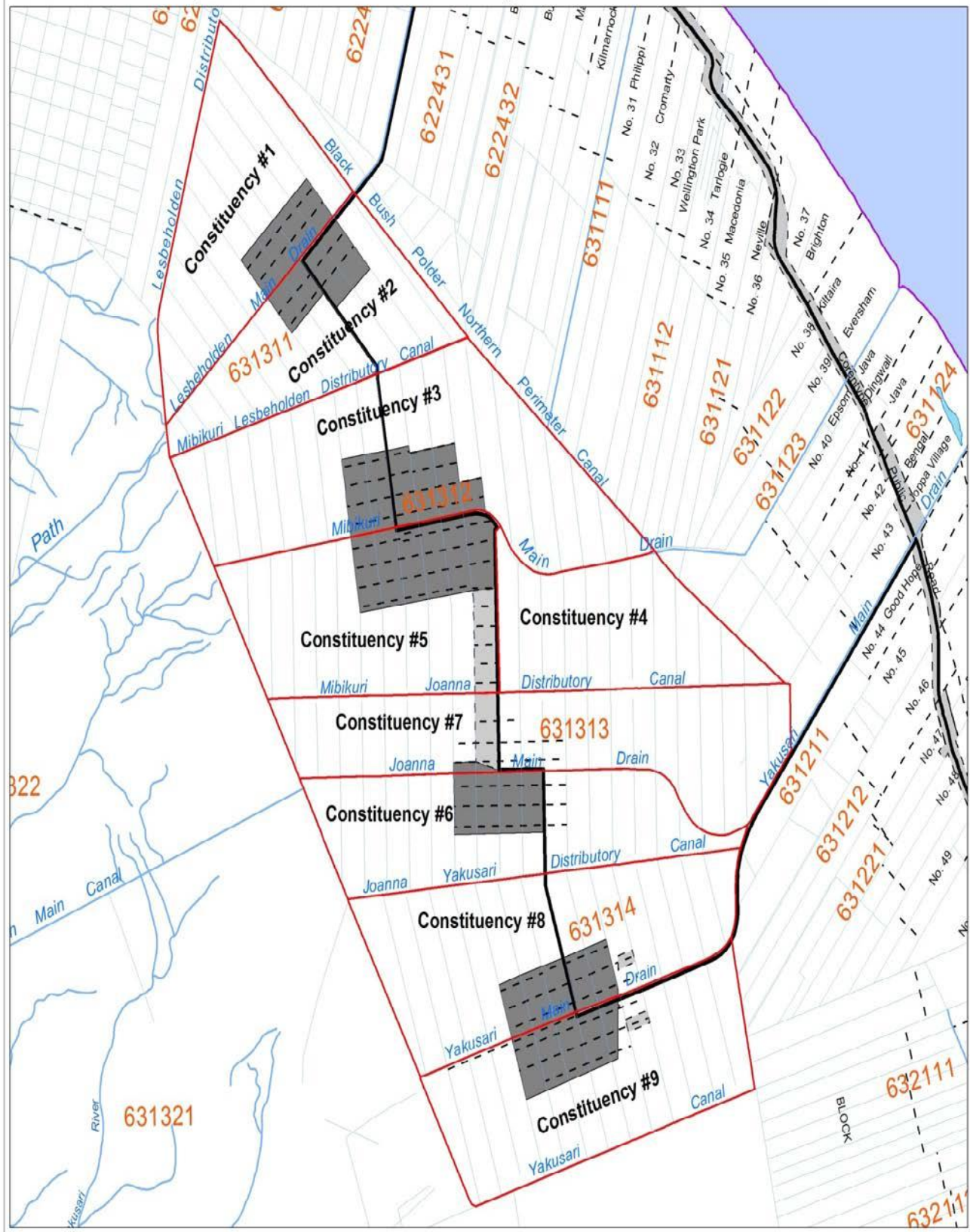
DIVISION/SUB DIVISION

631214 C&D

DESCRIPTION OF CONSTITUENCY:

THIS CONSTITUENCY EXTENDS FROM THE DAM ALONG
THE COMMON BACK BOUNDARY OF THE SECOND DEPTH
OF THE ESTATES FROM NO.46 TO NO.52 AT ITS NORTHERN
EXTREMITY TO THE BLACK BUSH POLDER BRANCH
CANAL AT ITS SOUTHERN EXTREMITY TO THE YAKUSARI
CANAL AT ITS EASTERN EXTREMITY TO THE YAKUSARI
MAIN DRAIN AT ITS WESTERN EXTREMITY.

Sketch Map of The Black Bush Polder Neighbourhood Democratic Council



DISTRICT NO. 6

REGISTRATION AREA:	NO.52 – CORENTYNE RIVER
LOCAL AUTHORITY AREA:	NO.52 - 74
NO. OF CONSTITUENCIES:	9
1 ST CONSTITUENCY:	NO.52 – NO.0
VILLAGE DIVISION/SUB DIVISION	632111 A - D
DESCRIPTION OF CONSTITUENCY:	THIS CONSTITUENCY COMMENCES ALONG THE NO.51- NO. 52 DRAINAGE CANAL THENCE EAST ALONG THE ATLANTIC OCEAN THENCE SOUTH ALONG THE NO. 0 AND NO. 55 VILLAGE SIDELINE DAM THENCE WEST ALONG THE SEAFORD DAM TO THE POINT OF COMMENCEMENT.
2 ND CONSTITUENCY:	NO.55 – 58 VILLAGE
DIVISION/SUB DIVISION	632112 A - D
DESCRIPTION OF CONSTITUENCY:	THIS CONSTITUENCY COMMENCES NORTH ALONG THE NO. 0/ NO. 55 VILLAGES SIDE LINE DAM THENCE EAST ALONG THE ATLANTIC OCEAN THENCE SOUTH ALONG THE NO. 58 AND NO. 59 VILLAGES SIDE LINE DAM THENCE WEST ALONG THE SEAFORD DAM THENCE TO THE POINT OF COMMENCEMENT.
3 RD CONSTITUENCY:	NO.59– 60
VILLAGE DIVISION/SUB DIVISION	632113 A & B
DESCRIPTION OF CONSTITUENCY:	THIS CONSTITUENCY COMMENCES NORTH ALONG NO. 58/59 VILLAGES SIDE LINE DAM THENCE EAST ALONG THE ATLANTIC OCEAN THENCE SOUTH ALONG NO. 60/61 VILLAGES SIDE LINE DAM THENCE WEST ALONG SEAFORD DAM THENCE TO THE POINT OF COMMENCEMENT.

4 TH CONSTITUENCY:	NO.61 – 63 VILLAGE
DIVISION/SUB DIVISION	632114
DESCRIPTION OF CONSTITUENCY:	THIS CONSTITUENCY COMMENCES NORTH ALONG THE SIDE LINE DAM OF NO. 60/61 VILLAGES THENCE EAST ALONG THE ATLANTIC OCEAN THENCE SOUTH ALONG THE NO. 63/64 SIDE LINE DAM THENCE WEST ALONG SEAFORD DAM THENCE TO THE POINT OF COMMENCEMENT.

5 TH CONSTITUENCY:	NO.64 VILLAGE
DIVISION/SUB DIVISION	632115 A & B
DESCRIPTION OF CONSTITUENCY:	THIS CONSTITUENCY COMMENCES NORTH ALONG THE NO. 63/64 SIDE LINE DAM THENCE EAST ALONG THE CORENTYNE RIVER THENCE SOUTH ALONG THE NO. 64/65 SIDE LINE DAM THENCE WEST SEAFORD DAM THENCE TO THE POINT OF COMMENCEMENT.

6 TH CONSTITUENCY:	NO.65 - 67 VILLAGE
DIVISION/SUB DIVISION	632115 C - E & 632116 A & B
DESCRIPTION OF CONSTITUENCY:	THIS CONSTITUENCY COMMENCES NORTH ALONG THE NO.64/65 VILLAGES SIDE LINE DAM THENCE EAST ALONG THE CORENTYNE RIVER THENCE WEST ALONG NO. 67/68 VILLAGES SIDE LINE DAM THENCE WEST ALONG THE SEAFORD DAM TO THE POINT OF COMMENCEMENT.

7 TH CONSTITUENCY:	NO.68 – 69 VILLAGE
DIVISION/SUB DIVISION	632116 C - E
DESCRIPTION OF CONSTITUENCY:	THIS CONSTITUENCY COMMENCES NORTH ALONG THE NO.67/68 SIDE LINE DAM THENCE EAST ALONG THE CORENTYNE RIVER THENCE SOUTH ALONG THE

NO. 69/70 SIDE LINE DAM THENCE WEST ALONG THE
SEAFORD DAM TO THE POINT OF COMMENCEMENT.

8TH CONSTITUENCY:

NO.70- 71

VILLAGE DIVISION/SUB DIVISION

632117 A - F

DESCRIPTION OF CONSTITUENCY:

THIS CONSTITUENCY COMMENCES NORTH ALONG THE
NO. 69/70 SIDE LINE DAM THENCE EAST ALONG THE
CORENTYNE RIVER THENCE SOUTH ALONG THE NO.
71/72 VILLAGES SIDE LINE DAM THENCE WEST ALONG
THE SEAFORD DAM THENCE TO THE POINT OF
COMMENCEMENT.

9TH CONSTITUENCY:

NO.72 – 74 VILLAGE

DIVISION/SUB DIVISION

632118 A – C 632119

DESCRIPTION OF CONSTITUENCY:

THIS CONSTITUENCY COMMENCES NORTH ALONG
THE NO. 71/72 VILLAGES SIDE LINE DAM THENCE
EAST ALONG THE CORENTYNE RIVER THENCE
SOUTH ALONG THE NO. 74/75 VILLAGES SIDE LINE
DAM THENCE WEST ALONG THE SEAFORD DAM TO
THE POINT OF COMMENCEMENT.

LOCAL AUTHORITY AREA:	TOWN OF CORRIVERTON
NO. OF CONSTITUENCIES:	8
1 ST CONSTITUENCY:	NO.75 – NO.76 (SCOTTSBURG – DUKESTOWN)
DIVISION/SUB DIVISION	641321, 641322 A&B, 641323, 641311A & B
DESCRIPTION OF CONSTITUENCY:	THIS CONSTITUENCY COMMENCES NORTH ALONG THE NO. 74/75 VILLAGES SIDE LINE DAM THENCE EAST ALONG THE CORENTYNE RIVER AND THE CENTER LINE OF THE CORENTYNE PUBLIC ROAD THENCE SOUTH ALONG THE NO. 77/78 VILLAGES SIDE LINE DAM AND THE NO. 76/77 VILLAGES SIDE LINE DAM THENCE WEST ALONG THE WESTERN BOUNDARY OF FIELDS NO. 83 AND 84 IN NO. 76 TO THE POINT OF COMMENCEMENT.
2 ND CONSTITUENCY:	PRINCETOWN – NO.77 NEW HOUSING SCHEME
DIVISION/SUB DIVISION	641324A & B, 641311C & D
DESCRIPTION OF CONSTITUENCY:	THIS CONSTITUENCY COMMENCES NORTH ALONG THE NO. 76/77 VILLAGES SIDE LINE DAM THENCE EAST ALONG THE CENTER LINE OF THE CORENTYNE PUBLIC ROAD THENCE SOUTH ALONG THE NO. 77/ NO. 78 VILLAGES’ SIDE LINE DAM THENCE WEST ALONG THE PUNT TRENCH ALONG THE WESTERN BOUNDARY OF SUGARCANE FIELD NO. A, B AND C IN NO. 77 ACCORDING TO THE GUYANA SUGAR CORPORATION’S NUMBERING SYSTEM TO THE POINT OF COMMENCEMENT.

3RD CONSTITUENCY: NO.78 (NORTH)-ELIZA & MARY
HOUSING SCHEME (SPRINGLANDS
NORTH)

DIVISION/SUB DIVISION 641325 A – C AND 641311E

DESCRIPTION OF CONSTITUENCY: THIS CONSTITUENCY COMMENCES NORTH ALONG
THE SIDE LINE DAM OF NO. 77/ NO. 78 VILLAGES
THENCE EAST ALONG THE CORENTYNE RIVER
THENCE SOUTH ALONG CENTER LINE OF STELLING
ROAD THROUGH COOPERATIVE STREET THENCE
WEST TO THE POINT OF INTERSECTION OF THE
COMMON BOUNDARY BETWEEN NO. 77 AND NO. 78
SUGAR CANE FIELD NO. C IN NO. 78 VILLAGE TO THE
POINT OF COMMENCEMENT.

4TH CONSTITUENCY: NO.78 (SOUTH) –SPRINGLANDS HOUSING
SCHEME/RAMPOOR (SPRINGLANDS)
(SOUTH)

DIVISION/SUB DIVISION 641326 A & B, 641327 A – C, 641328 A & B

DESCRIPTION OF CONSTITUENCY: THIS CONSTITUENCY COMMENCES NORTH ALONG
THE CENTER LINE OF STELLING ROAD THROUGH
COOPERATIVE STREET THENCE EAST ALONG THE
CORENTYNE RIVER THENCE SOUTH ALONG THE NO.
78/79 VILLAGES’ SIDE LINE DAM THEN WEST ALONG
ITS SOUTHERN PROLONGATION FROM ITS
INTERSECTION CENTER LINE OF SKELDON WATER
PATH THENCE TO THE POINT OF COMMENCEMENT.

5TH CONSTITUENCY: NO.79 (NORTH) QUEENSTOWN

DIVISION/SUB DIVISION 641331 A & B

DESCRIPTION OF CONSTITUENCY: THIS CONSTITUENCY COMMENCES NORTH ALONG
THE NO.78/79 VILLAGES SIDE LINE DAM THENCE
EAST ALONG THE CORENTYNE RIVER THENCE
SOUTH ALONG THE CENTER LINE OF KINGSTON
ROAD THROUGH THE COMMON STRAIGHT LINE

BOUNDARY BETWEEN NO. 79 NORTH AND NO.79 SOUTH THENCE WEST ALONG ITS SOUTHERN PROLONGATION FROM ITS INTERSECTION WITH THE CENTER LINE OF SKELDON WATER PATH TO THE POINT OF COMMENCEMENT.

6TH CONSTITUENCY:

DIVISION/SUB DIVISION

DESCRIPTION OF CONSTITUENCY:

NO.79 (SOUTH) LITTLE INDIA – KINGSTON

641332 A – D

THIS CONSTITUENCY COMMENCES NORTH ALONG THE CENTER LINE OF KINGSTON ROAD AND THE COMMON STRAIGHT LINE BOUNDARY BETWEEN NO. 79 NORTH AND NO. 79 SOUTH THENCE EAST ALONG THE CORENTYNE RIVER THENCE SOUTH ALONG THE NO. 79/ NO. 80 VILLAGES' SIDE LINE DAM THENCE WEST ALONG ITS SOUTHERN PROLONGATION FROM ITS INTERSECTION WITH THE CENTER LINE WITH THE SKELDON WATER PATH TO POINT OF COMMENCEMENT.

7TH CONSTITUENCY:

DIVISION/SUB DIVISION

DESCRIPTION OF CONSTITUENCY:

SKELDON – LINE PATH A, B, C AND F

641333, 641334, 641335 A & B

THIS CONSTITUENCY COMMENCES NORTH ALONG THE NO. 79/ NO. 80 VILLAGES SIDE LINE DAM THENCE EAST ALONG THE CORENTYNE RIVER THENCE SOUTH ALONG SPANNER SIDELINE DAM THENCE WEST ALONG THE PUNT TRENCH TO THE POINT OF COMMENCEMENT.

8TH CONSTITUENCY:

DIVISION/SUB DIVISION

DESCRIPTION OF CONSTITUENCY:

LINE PATH D- BLOCK 19 – LINE PATH E

641336 A & B, 641337

THIS CONSTITUENCY COMMENCES NORTH ALONG THE SPANNER DAM THENCE EAST ALONG THE CORENTYNE RIVER THENCE SOUTH ALONG THE CANAL BETWEEN NEW CALCUTTA OR NO. 83 AND CRABWOOD CREEK EMPOLDER TO THE SOUTHERN

BOUNDARY OF SUGAR CANE NO. 14 IN LEASE A 8174,
NO. 14 IN LEASE A 8317 AND THE SKELDON WATER
PATH THENCE WEST ALONG THE PUNT TRENCH TO
THE POINT OF COMMENCEMENT.

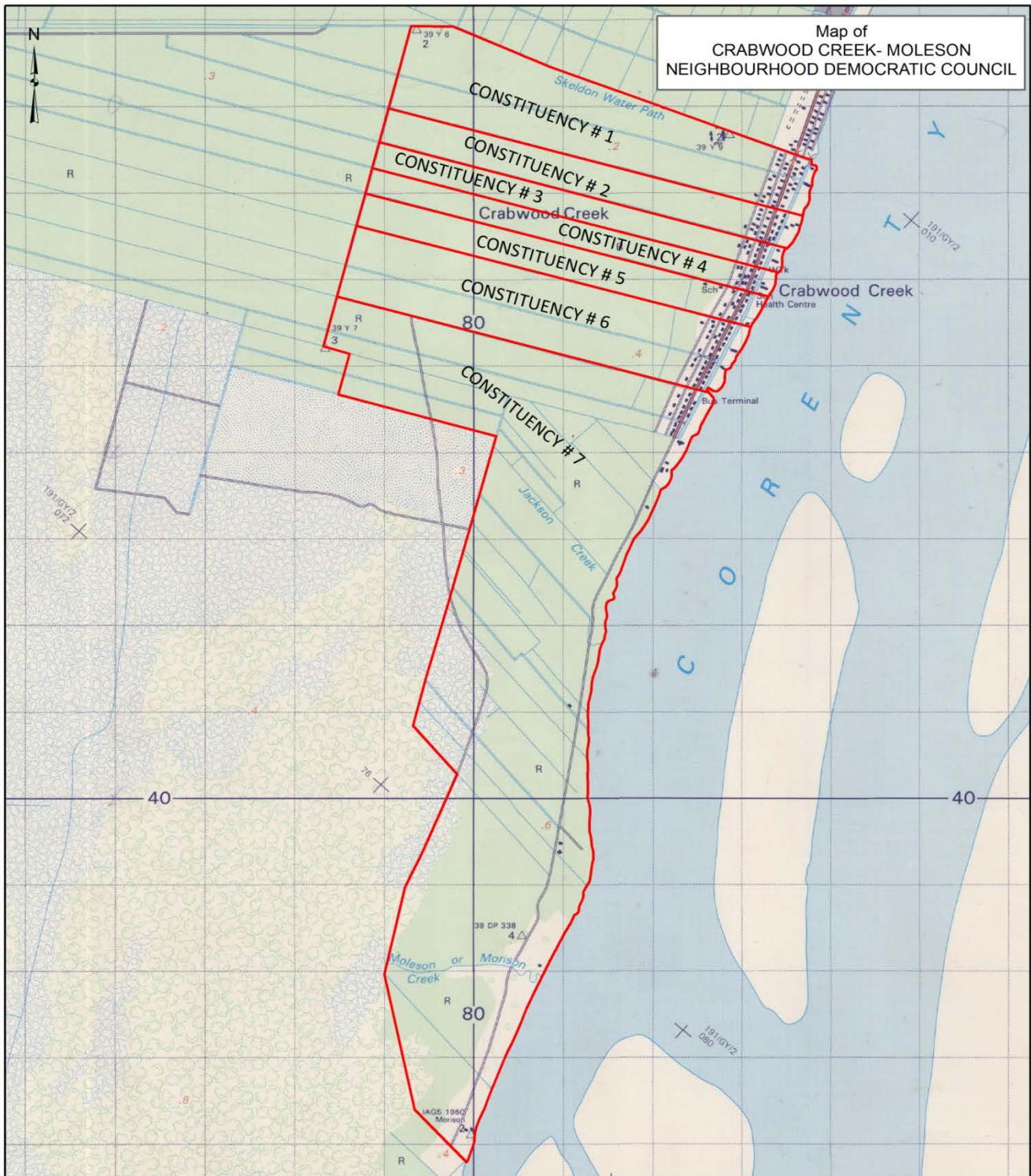


LOCAL AUTHORITY AREA:	CRABWOOD CREEK – MOLESON NDC
NO. OF CONSTITUENCIES:	7
1 ST CONSTITUENCY:	GRANT 1804 & GRANT 1806
DIVISION/SUB DIVISION	641211 B – E
DESCRIPTION OF CONSTITUENCY:	THIS CONSTITUENCY COMMENCES NORTH ALONG THE BLACK WATER SIDELINE THENCE EAST ALONG CORENTYNE RIVER THENCE SOUTH ALONG CRABWOOD CREEK DRAINAGE CANAL THENCE WEST ALONG CRABWOOD CREEK IMPLODER DAM TO THE POINT OF COMMENCEMENT.
2 ND CONSTITUENCY:	GRANT 1805
DIVISION/SUB DIVISION	641211 F & G
DESCRIPTION OF CONSTITUENCY:	THIS CONSTITUENCY COMMENCES NORTH ALONG THE SECOND CANAL IN CRABWOOD CREEK THENCE EAST ALONG THE CORENTYNE CREEK THENCE SOUTH ALONG THIRD DRAINAGE CANAL IN CRABWOOD CREEK THENCE WEST ALONG CRABWOOD CREEK IMPLODER DAM THENCE TO THE POINT OF COMMENCEMENT.
3 RD CONSTITUENCY:	GRANT 1803
DIVISION/SUB DIVISION	641211 H & I
DESCRIPTION OF CONSTITUENCY:	THIS CONSTITUENCY COMMENCES FROM THE FORTH DRAINAGE CANAL IN CRABWOOD CREEK THENCE EAST ALONG THE CORENTYNE RIVER THENCE SOUTH ALONG FIFTH DRAINAGE CANAL OF CRABWOOD CREEK THENCE WEST ALONG CRABWOOD CREEK IMPOLDER DAM TO THE POINT OF COMMENCEMENT.
4 TH CONSTITUENCY:	GRANT 1780

DIVISION/SUB DIVISION	641211 J & K
DESCRIPTION OF CONSTITUENCY:	THIS CONSTITUENCY EXTENDS FROM THE FOURTH DRAINAGE CANAL IN CRABWOOD CREEK AT ITS NORTHERN EXTREMITY TO THE FIFTH DRAINAGE CANAL IN CRABWOOD CREEK AT ITS SOUTHERN EXTREMITY TO THE CORENTYNE RIVER AT ITS EASTERN EXTREMITY TO THE CRABWOOD CREEK IMPOLDER DAM AT ITS WESTERN EXTREMITY.
5 TH CONSTITUENCY:	GRANT 1802
DIVISION/SUB DIVISION	641213 A (PART OF)
DESCRIPTION OF CONSTITUENCY:	THIS CONSTITUENCY EXTENDS FROM THE FIFTH DRAINAGE CANAL IN CRABWOOD CREEK AT ITS NORTHERN EXTREMITY TO THE SIXTH DRAINAGE CANAL IN CRABWOOD CREEK AT ITS SOUTHERN EXTREMITY TO THE CORENTYNE RIVER AT ITS EASTERN EXTREMITY TO THE CRABWOOD CREEK IMPOLDER DAM AT ITS WESTERN EXTREMITY.
6 TH CONSTITUENCY:	GRANT 2767 – GRANT 2229
DIVISION/SUB DIVISION	641213 A (PART OF)
DESCRIPTION OF CONSTITUENCY:	THIS CONSTITUENCY EXTENDS FROM THE SIXTH DRAINAGE CANAL IN CRABWOOD CREEK AT ITS NORTHERN EXTREMITY TO THE SEVENTH DRAINAGE CANAL (MALALI SIDELINE) IN CRABWOOD CREEK AT ITS SOUTHERN EXTREMITY TO THE CORENTYNE RIVER AT ITS EASTERN EXTREMITY TO THE CRABWOOD CREEK IMPOLDER DAM AT ITS WESTERN EXTREMITY.
7 TH CONSTITUENCY:	GRANT 1651-1778 – 1779 JACKSON – MOLESON – SKELEDON- JACKSON BACKLANDS
DIVISION/SUB DIVISION	641213B, 641211A, 641212, 641214, 641215, 641221, 641222

DESCRIPTION OF CONSTITUENCY:

THIS CONSTITUENCY EXTENDS FROM THE SEVENTH DRAINAGE CANAL (MALALI SIDELINE) IN CRABWOOD CREEK AND THE WESTERN PROLONGATION ALONG THE SKELEDON WATER PATH AT ITS NORTHERN EXTREMITY TO SOUTH OF LEASE A 9938, CRABWOOD CREEK LAND LESS CO-OPERATIVE SOCIETY, SOUTH BOUNDARY OF LEASE A 4609 AND COMMON BOUNDARY BETWEEN GRANT 2763 AND 3634 AT ITS SOUTHERN EXTREMITY TO CORENTYNE RIVER, CRABWOOD CREEK IMPOLDER DAM AND RESERVE WEST OF LEASE A 10207/ P596/64 AND A 9938 AT ITS EASTERN EXTREMITY TO THE WATERSHED BETWEEN THE TRIBUTARY OF CANJE AND CORENTYNE RIVERS AT ITS WESTERN EXTREMITY.



DISTRICT NO. 7
(CUYUNI/MAZARUNI)

REGISTRATION AREA:	BARTICA - SUB REGION 1
LOCAL AUTHORITY AREA:	TOWN OF BARTICA
NO. OF CONSTITUENCIES:	8
1 ST CONSTITUENCY:	BARTICA EAST (NORTH)
DIVISION/SUB DIVISION	722241 A & B
DESCRIPTION OF CONSTITUENCY:	THIS CONSTITUENCY EXTENDS FROM THE MEAN HIGH WATER MARK AT THE CONFLUENCE OF THE MAZARUNI RIVER AND THE ESSEQUIBO RIVER, THENCE UP-RIVER ALONG THE MEAN HIGH WATER MARK ON THE LEFT BANK OF THE ESSEQUIBO RIVER TO THE CENTER LINE OF SIXTH STREET. THENCE ALONG THE CENTER LINE OF SIXTH STREET TO THE INTERSECTION OF SIXTH STREET AND THIRD AVENUE, THENCE ALONG THE CENTER LINE OF THIRD AVENUE TO THE MAZARUNI RIVER, THENCE ALONG THE MEAN HIGH WATER MARK OF THE RIGHT BANK OF THE MAZARUNI RIVER BACK TO THE POINT OF COMMENCEMENT.
2 ND CONSTITUENCY:	BARTICA EAST (SOUTH)
DIVISION/SUB DIVISION	722241 C & D
DESCRIPTION OF CONSTITUENCY:	THIS CONSTITUENCY EXTENDS FROM THE INTERSECTION OF THIRD AVENUE AND SIXTH STREET THENCE ALONG THE CENTER LINE OF SIXTH STREET TO THE ESSEQUIBO RIVER, THENCE UP-RIVER ALONG THE MEAN HIGH WATER MARK ON THE LEFT BANK OF THE ESSEQUIBO RIVER TO THE MONGRIPPO CREEK. THENCE UP THE MONGRIPPO CREEK TO THIRD AVENUE. THENCE ALONG THE CENTER LINE OF THIRD AVENUE BACK TO THE POINT OF COMMENCEMENT.

3RD CONSTITUENCY:

DIVISION/SUB DIVISION

DESCRIPTION OF CONSTITUENCY:

BARTICA EAST CENTRAL

722242 A & B

THIS CONSTITUENCY EXTENDS FROM THE INTERSECTION OF FIRST STREET AND FOURTH AVENUE THENCE ALONG THE CENTER LINE OF FIRST STREET TO THE INTERSECTION OF FIRST STREET AND THIRD AVENUE. THENCE ALONG THE CENTER LINE OF THIRD AVENUE TO THE MONGRIPPO CREEK. THENCE UP THE MONGRIPPO CREEK TO ONE MILE POLE ALONG THE BARTICA POTARO ROAD. THENCE FROM THE SAID MILE POLE ALONG THE CENTER LINE OF THE BARTICA POTARO ROAD BACK INTO FOURTH AVENUE. THENCE ALONG THE CENTER LINE OF FOURTH AVENUE TO THE POINT OF COMMENCEMENT.

4TH CONSTITUENCY:

DIVISION/SUB DIVISION

DESCRIPTION OF CONSTITUENCY:

BARTICA WEST CENTRAL (NORTH)

722243 A

THIS CONSTITUENCY EXTENDS FROM THE MEAN HIGH WATER MARK ALONG THE RIGHT BANK OF THE MAZARUNI RIVER INTO FOURTH AVENUE. THENCE ALONG THE CENTER LINE OF FOURTH AVENUE TO THE INTERSECTION OF THIRD STREET. THENCE ALONG THE CENTER LINE OF THIRD STREET TO THE INTERSECTION OF THIRD STREET AND SEVENTH AVENUE. THENCE ALONG THE CENTER LINE OF SEVENTH AVENUE TO THE MAZARUNI RIVER AND BACK TO THE POINT OF COMMENCEMENT.

5 TH CONSTITUENCY:	BARTICA WEST CENTRAL (SOUTH)
DIVISION/SUB DIVISION	722243 B & C
DESCRIPTION OF CONSTITUENCY:	THIS CONSTITUENCY EXTENDS FROM THE INTERSECTION OF THIRD STREET AND FOURTH AVENUE THENCE ALONG THE CENTER LINE OF FOURTH AVENUE INTO THE BARTICA POTARO ROAD AND ALONG THE CENTER LINE OF THE BARTICA POTARO ROAD UP TO THE INTERSECTION OF THE BARTICA POTARO AND SEVENTH AVENUE. THENCE ALONG THE CENTER LINE OF SEVENTH AVENUE TO THE INTERSECTION OF SEVENTH AVENUE AND THIRD STREET. THENCE ALONG THE CENTER LINE OF THIRD STREET BACK TO THE POINT OF COMMENCEMENT.
6 TH CONSTITUENCY:	BARTICA (WEST)
DIVISION/SUB DIVISION	722244 A & B
DESCRIPTION OF CONSTITUENCY:	THIS CONSTITUENCY EXTENDS FROM THE MEAN HIGH WATER MARK ON THE RIGHT BANK OF THE MAZARUNI RIVER TO THE CENTERLINE OF SEVENTH AVENUE THENCE ALONG THE CENTER LINE OF SEVENTH AVENUE TO THE ONE MILE POLE ON THE BARTICA POTARO ROAD. THENCE INTO THE RESERVE (A STRIP OF LAND) LOCATED IMMEDIATELY SOUTH OF THE BARTICA SECONDARY SCHOOL, THENCE ALONG THE RESERVE TO THE MEAN HIGH WATER MARK ON THE RIGHT BANK OF THE MAZARUNI RIVER AND BACK TO THE POINT OF COMMENCEMENT.
7 TH CONSTITUENCY:	TUMERING - MONGRIPPO (WEST)
DIVISION/SUB DIVISION	722232 A
DESCRIPTION OF CONSTITUENCY:	THIS CONSTITUENCY EXTENDS FROM THE ONE MILE POLE ON THE BARTICA POTARO ROAD THENCE ALONG THE CENTER LINE OF THE SAID ROAD TO THE FIVE MILE POLE INTERSECTION WITH THE BARA KARA CREEK. THENCE ALONG THE BARA KARA CREEK. TO THE MEAN

HIGH WATER MARK ON THE RIGHT BANK OF THE MAZARUNI RIVER. THENCE ALONG THE MEAN HIGH WATER MARK ON THE RIGHT BANK OF THE MAZARUNI RIVER TO THE RESERVE (A STRIP OF LAND) SOUTH OF THE BARTICA SECONDARY SCHOOL. THENCE ALONG THE RESERVE, BACK TO THE POINT OF COMMENCEMENT.

8TH CONSTITUENCY:

TUMERING - MONGRIPPO (EAST)

DIVISION/SUB DIVISION

722232 B

DESCRIPTION OF CONSTITUENCY:

THIS CONSTITUENCY EXTENDS FROM THE ONE MILE POLE AND MONGRIPPO CREEK INTERSECTION THENCE DOWN THE MONGRIPPO CREEK TO THE MEAN HIGH WATER MARK ON THE LEFT BANK OF THE ESSEQUIBO RIVER. THENCE UP-RIVER ALONG THE MEAN HIGH WATER MARK ON THE LEFT BANK OF THE ESSEQUIBO RIVER TO AMARAKABRA CREEK. THENCE UP THE AMARAKABRA CREEK TO THE FIVE MILE POLE ON THE BARTICA POTARO ROAD. THENCE ALONG THE CENTER LINE OF THE BARTICA POTARO ROAD BACK TO THE POINT OF COMMENCEMENT.

9TH CONSTITUENCY:

KOETARU- BIG BARABARA

DIVISION/ SUB-DIVISION:

722232 B (PART OF) FROM KOETARU RIVER TO THE AKARAKABRA RIVER 722233 AKARAKABRA/ HURIKABRA 722239 (PART OF) TUMERING RIVER TO THE BIG BARABARA.

DESCRIPTION OF CONSTITUENCY:

THIS CONSTITUENCY EXTENDS FROM THE KOTERARU RIVER AND THE TUMERING RIVER AT ITS NORTHERN EXTREMITY TO THE WINEPERU RIVER AND THE BIG BARABARA RIVER AT ITS SOUTHERN EXTREMITY TO THE ESSEQUIBO RIVER AT ITS EASTERN EXTREMITY AND THE MAZARUNI RIVER AT ITS WESTERN EXTREMITY.



DISTRICT NO.9
(UPPER TAKATU / UPPER
ESSEQUIBO)

REGISTRATION AREA:	KATOKA - PARABARA
LOCAL AUTHORITY AREA:	IRENG/SAWARIWAU NO. OF
CONSTITUENCIES:	6
1 ST CONSTITUENCY:	MOCO- MOCO - IMPRENZA (QUARRIE - PARIKWARINAWA)
DIVISION/SUB DIVISION	911171
DESCRIPTION OF CONSTITUENCY:	THIS CONSTITUENCY EXTENDS FROM THE TALWEG (DEEPEST POINT OF THE CREEK) OF THE KUMU CREEK AND THE MEAN LOW WATERMARK RIGHT BANK TAKUTU RIVER, THENCE EASTWARDS ALONG THE KUMU CREEK TO THE WESTERN BOUNDARY OF ST. IGNATIUS FARMLANDS, THENCE SOUTHWARDS AND EASTWARDS ALONG THE WESTERN BOUNDARY OF ST. IGNATIUS FARMLANDS THENCE CONTINUING SOUTHWARDS ALONG THE EASTERN BOUNDARY OF PARIKWARANAWA AMERINDIAN VILLAGE, TO THE SOUTHERN BOUNDARY OF PARIKWARANAWA AMERINDIAN VILLAGE, THENCE WESTWARDS AND SOUTHWARDS ALONG THE SOUTHERN BOUNDARY OF PARIKWARANAWA AMERINDIAN VILLAGE, TO THE CENTERLINE OF THE SAWARIWAU RIVER, THENCE FURTHER WESTWARDS ALONG THE SAWARIWAU RIVER TO THE MEAN LOW WATERMARK RIGHT BANK TAKUTU RIVER, THENCE NORTHWARDS ALONG THE MEAN LOW WATERMARK RIGHT BANK TAKUTU RIVER TO THE TALWEG OF THE KUMU CREEK.

2 ND CONSTITUENCY:	MOCO- MOCO - MANARI (CULVERT CITY)
DIVISION/SUB DIVISION	911172 A (PART OF)
DESCRIPTION OF CONSTITUENCY:	THIS CONSTITUENCY EXTENDS FROM THE CENTERLINE OF TABATINGA CREEK AND BARRACK RETREAT ROAD, THENCE EASTWARDS ALONG TABATINGA CREEK TO ITS SOURCE, THENCE CONTINUING EASTWARDS ALONG THE WATERSHED BETWEEN THE MANARI AND MOCO-MOCO CREEKS, TO THE WESTERN BOUNDARY OF MOCO-MOCO AMERINDIAN VILLAGE, THENCE SOUTHWARDS ALONG THE WESTERN BOUNDARY OF MOCO-MOCO AMERINDIAN VILLAGE, TO THE CENTERLINE OF THE MOCO-MOCO CREEK, THENCE WESTWARDS ALONG THE MOCO-MOCO CREEK TO THE MEAN LOW WATERMARK RIGHT BANK TAKUTU RIVER THENCE BY AN IMAGINARY STRAIGHT LINE FROM THE CONFLUENCE OF THE MOCO-MOCO AND TAKUTU RIVERS ALONG THE SOUTHERN PROLONGATION OF BARRACK RETREAT ROAD, TO CENTERLINE OF BARRACK RETREAT ROAD, THENCE NORTHWARDS ALONG BARRACK RETREAT ROAD TO THE CENTERLINE OF THE TABATINGA CREEK. ALSO AREA KNOWN AS MOCO-MOCO SETTLEMENT SCHEME, AS PER ACT CAP. 29:01 OF THE LAWS OF GUYANA.

3 RD CONSTITUENCY:	MOCO- MOCO - MANARI (TABATINGA) - OVER THE CREEK
DIVISION/SUB DIVISION	911172 A (PART OF)
DESCRIPTION OF CONSTITUENCY:	THIS CONSTITUENCY EXTENDS FROM THE WATERSHED BETWEEN THE TRIBUTARIES OF THE IRENG AND TAKUTU RIVERS AT THE BORDER BETWEEN GUYANA AND BRAZIL, THENCE EASTWARDS ALONG THE WATERSHED BETWEEN TRIBUTARIES OF THE IRENG AND TAKATU RIVERS, TO THE NORTH WESTERN CORNER OF THE PARISHARA/NAPPI AMERINDIAN VILLAGE, THENCE SOUTHWARDS ALONG THE WESTERN BOUNDARY OF PARISHARA/NAPPI AMERINDIAN VILLAGE, TO THE NORTHERN BOUNDARY OF MOCO-MOCO AMERINDIAN VILLAGE, THENCE WESTWARDS

ALONG THE NORTHERN BOUNDARY OF MOCO-MOCO AMERINDIAN VILLAGE, TO THE WESTERN BOUNDARY OF THE SAID AMERINDIAN VILLAGE , THENCE SOUTHWARDS ALONG THE WESTERN BOUNDARY OF THE SAID AMERINDIAN VILLAGE TO THE WATERSHED BETWEEN THE MANAI AND MOCO-MOCO RIVERS, THENCE WESTWARDS ALONG THIS WATERSHED TO THE SOURCE TO THE TABATINGA CREEK, THENCE FURTHER WESTWARDS ALONG THE TABATINGA CREEK TO THE MEAN LOW WATERMARK RIGHT BANK TAKUTU RIVER, THENCE NORTHWARDS ALONG THE MEAN LOW WATERMARK RIGHT BANK TAKUTU RIVER TO THE WATERSHED BETWEEN THE IRENG AND TAKUTU RIVERS AT THE GUYANA/BRAZIL BORDER.

4TH CONSTITUENCY:

MOCO-MOCO - MANARI (LETHEM) -TABTINGA BRIDGE TO THIRD STREET

DIVISION/SUB DIVISION

911172 B (PART OF)

DESCRIPTION OF CONSTITUENCY:

THIS CONSTITUENCY EXTENDS FROM THE CENTERLINE OF THE TABATINGA CREEK AND THE NORTHERN PROLONGATION OF THIRD STREET, THENCE EASTWARDS ALONG THE TABATINGA CREEK TO THE CENTERLINE OF BARRACK RETREAT ROAD, THENCE SOUTWARDS AND WESTWARDS ALONG BARRACK RETREAT ROAD TO CENTERLINE OF THIRD STREET, THENCE NORTHWARDS ALONG THE CENTERLINE OF THIRD STREET AND ITS PROLONGATION, TO THE CENTERLINE OF THE TABATINGA CREEK.

5TH CONSTITUENCY:

MOCO-MOCO - MANARI (LETHEM) - THIRD STREET TO WIND MILL ROAD

DIVISION/SUB DIVISION

911172 B (PART OF)

DESCRIPTION OF CONSTITUENCY:

THIS CONSTITUENCY EXTENDS FROM THE CENTERLINE OF TABATINGA CREEK AND THE NORTHERN PROLONGATION OF WIND MILL ROAD, THENCE EASTWARDS ALONG THE CENTERLINE OF TABATINGA CREEK TO THE NORTHERN

PROLONGATION OF THIRD STREET, THENCE
SOUTHWARDS ALONG THE CENTERLINE OF THIRD
STREET, TO BARRACK RETREAT ROAD, THENCE
SOUTHWARDS ALONG THE CENTERLINE OF
BARRACK RETREAT ROAD TO CENTERLINE OF
TAKUTU DRIVE, THENCE WESTWARDS ALONG
CENTERLINE OF TAKUTU DRIVES TO CENTERLINE
OF WIND MILL ROAD, THENCE NORTHWARDS
ALONG WIND MILL ROAD AND ITS NORTHERN
PROLONGATION, TO CENTERLINE OF TABATINGA
CREEK.

6TH CONSTITUENCY:

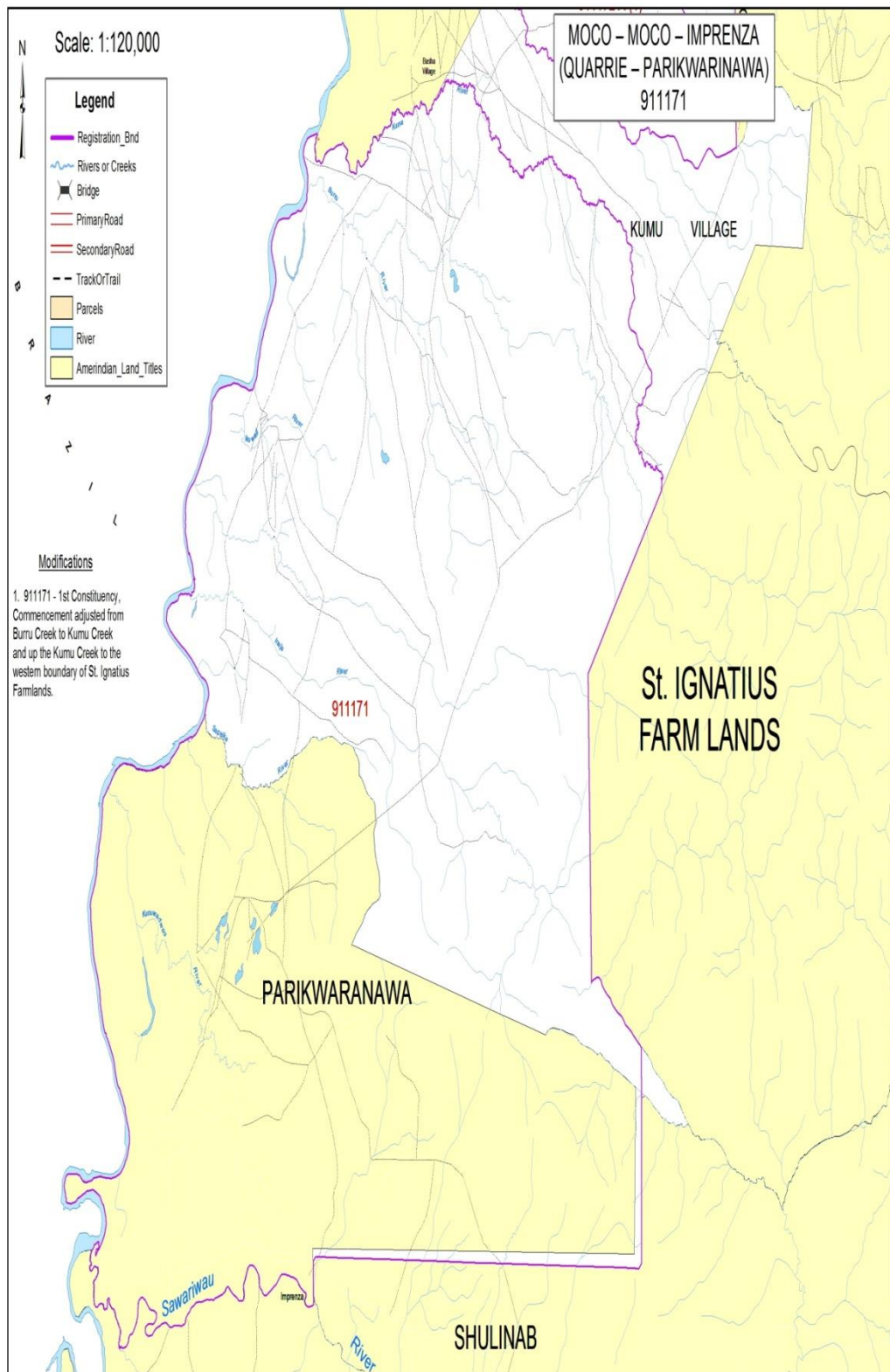
MOCO–MOCO-MANARI (LETHEM)- WIND MILL ROAD
TO ‘T & M’ RESTAURANT (TAKUTU RIVER)

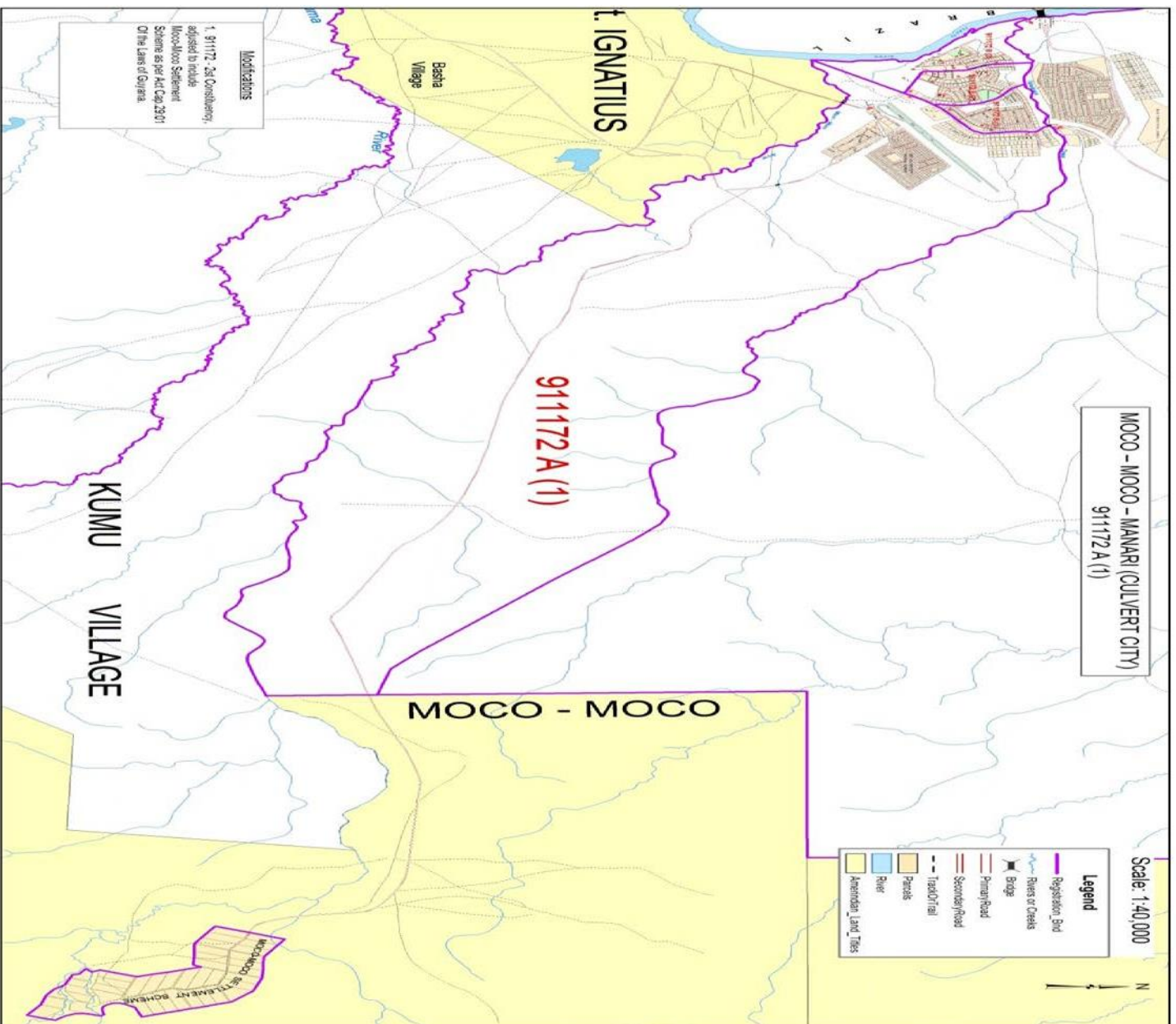
DIVISION/SUB DIVISION

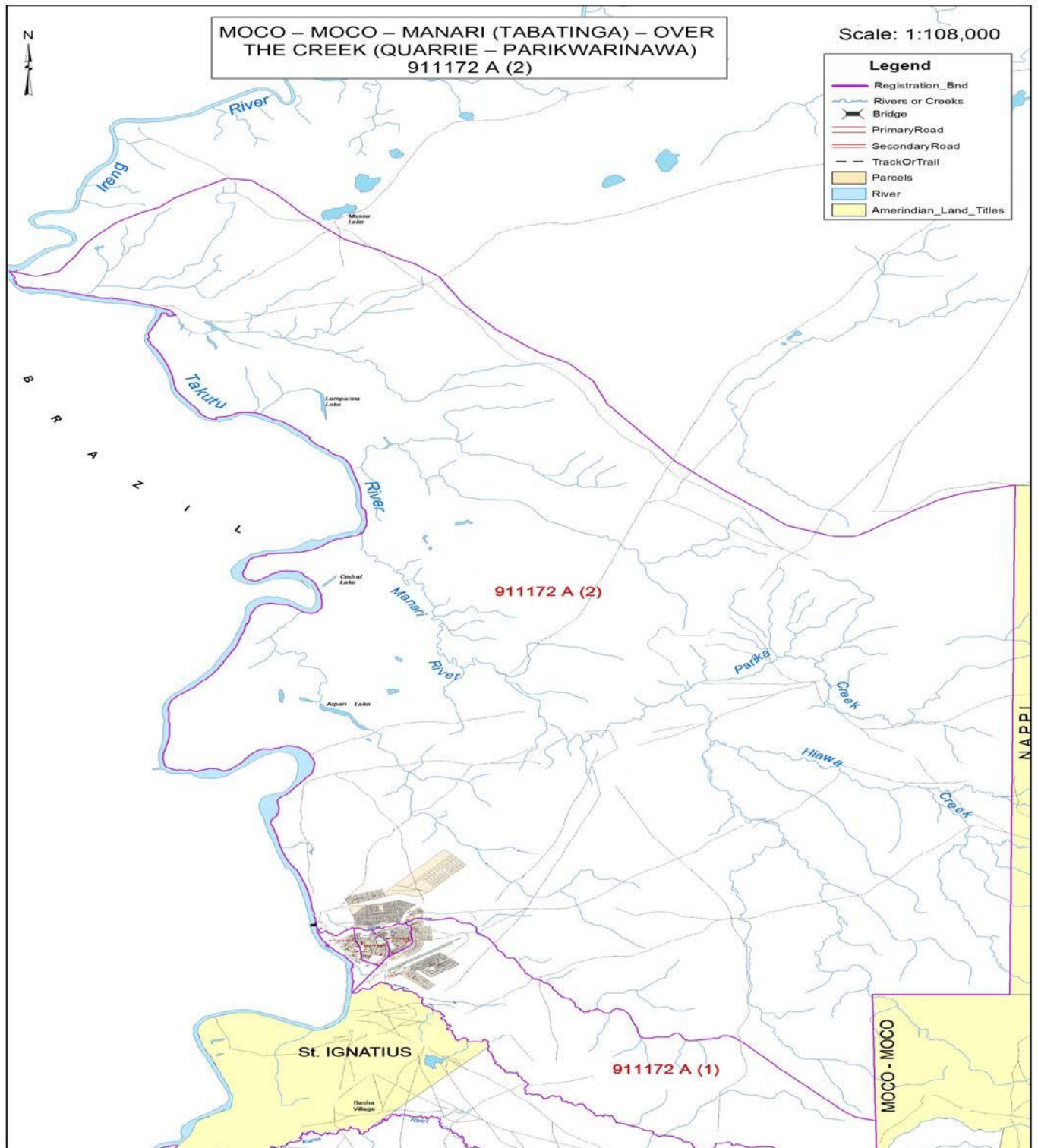
911172 B (PART OF)

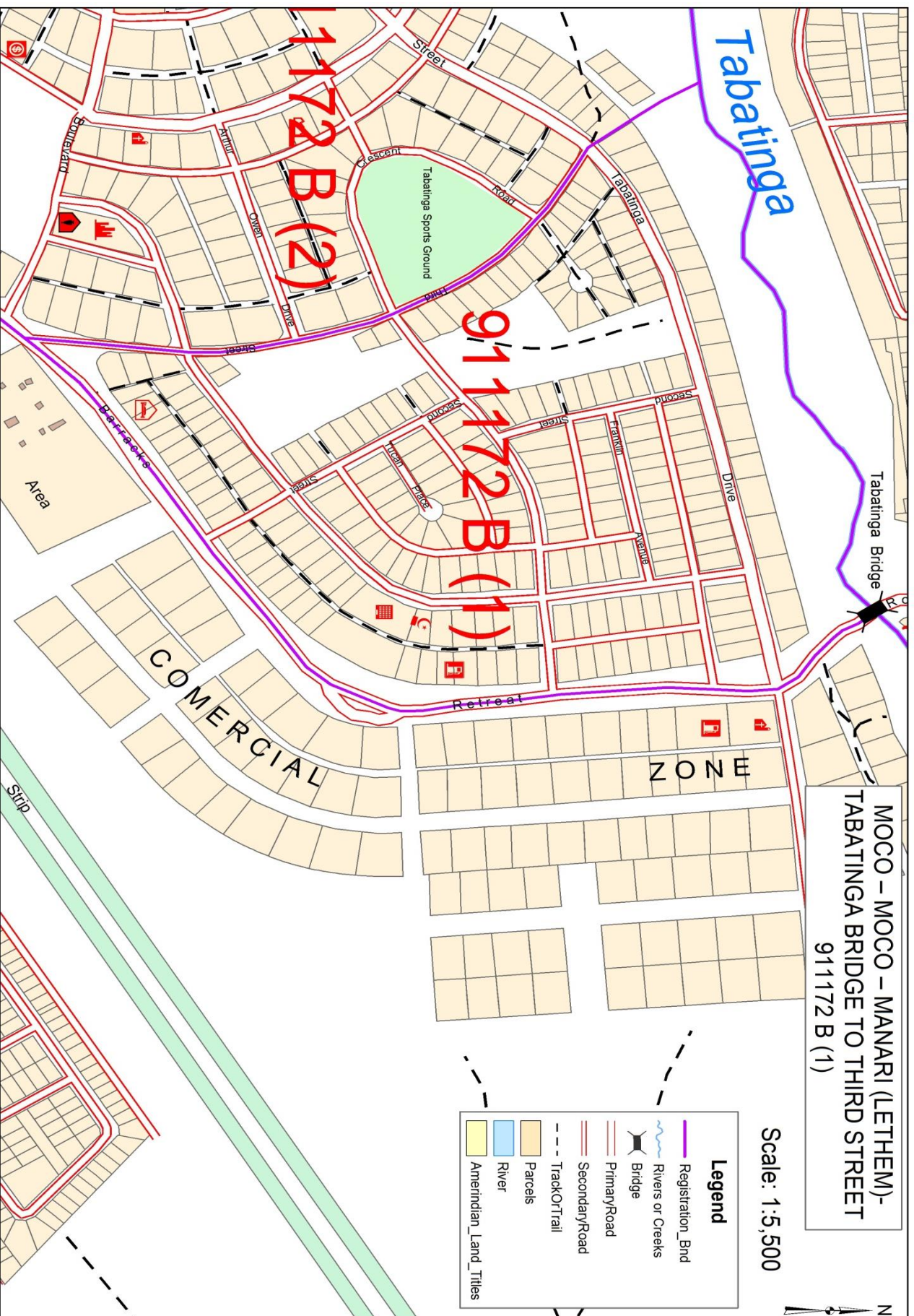
DESCRIPTION OF CONSTITUENCY:

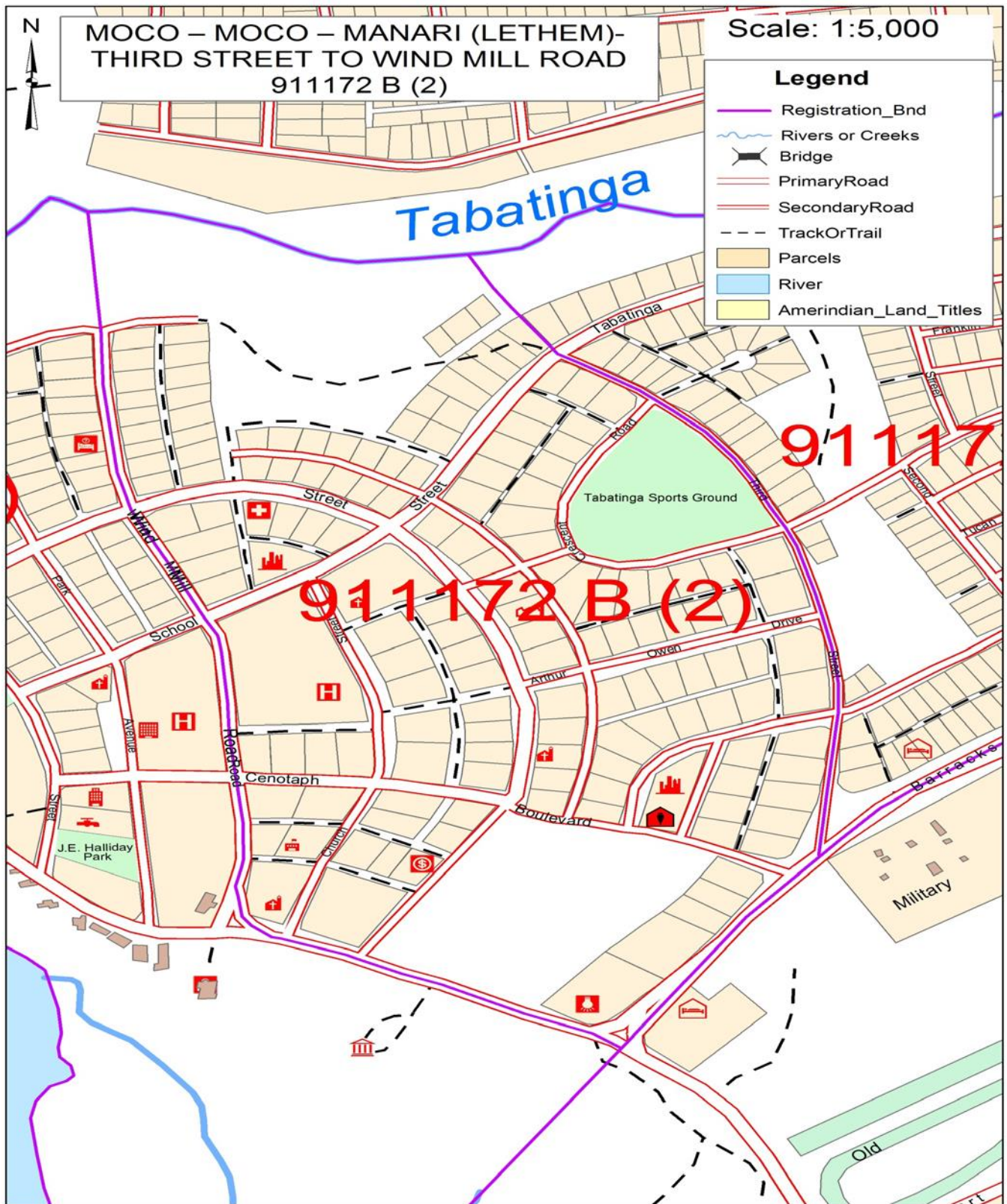
THIS CONSTITUENCY EXTENDS THE CENTERLINE
OF THE TABATINGA CREEK AND THE MEAN LOW
WATER MARK OF THE TAKUTU RIVER, THENCE
EASTWARDS ALONG THE CENTERLINE OF
TABATINGA CREEK, TO CENTERLINE OF NORTHERN
PROLONGATION OF WIND MILL ROAD, THENCE
SOUTHWARDS ALONG WIND MILL ROAD, TO
CENTERLINE OF TAKUTU DRIVE, THENCE
EASTWARDS ALONG TAKUTU DRIVE, TO
CENTERLINE OF BARRACK RETRIET ROAD, THENCE
SOUTHWARDS ALONG THE SOUTHERN
PROLONGATION OF BARRACK RETRIET ROAD TO
THE CONFLUENCE OF THE MOCO-MOCO AND
TAKUTU RIVERS, THENCE NORTHWARDS ALONG
THE MEAN LOW WATERMARK RIGHT BANK
TAKUTU RIVER TO THE CENTERLINE OF THE
TABATINGA CREEK.











DISTRICT NO. 10
(UPPER DEMERARA / UPPER BERBICE)

REGISTRATION AREA:	MACKENZIE & WISMAR
LOCAL AUTHORITY AREA:	TOWN OF LINDEN
NO. OF CONSTITUENCIES:	8
1 ST CONSTITUENCY:	BAMIA /AMELIA’S WARD
DIVISION/SUB DIVISION	012111A – B-C-E, 012112B
DESCRIPTION OF CONSTITUENCY:	THIS CONSTITUENCY EXTENDS FROM BAMIA RIVER AT ITS NORTHERN EXTREMITY TO THE KARA KARA CREEK, AT ITS SOUTHERN EXTREMITY AND FROM AN IMAGINARY LINE ONE MILE EAST OF, AND PARALLEL TO THE SOESDYKE/LINDEN HIGHWAY, AT IS EASTERN EXTREMITY TO THE DEMERARA RIVER AT ITS WESTERN EXTREMITY
2 ND CONSTITUENCY:	RETRIEVE – KARA KARA
DIVISION/SUB DIVISION	012121A – D, 012121A – 012121E
DESCRIPTION OF CONSTITUENCY:	THIS CONSTITUENCY EXTENDS FROM THE LEFT BANK OF THE KARA KARA CREEK AT ITS NORTHERN EXTREMITY TO THE SILVERBALLI STREET ALONG THE EASTERN PROLONGATION AT THE COMMON BOUNDARY BETWEEN RETRIEVE AND NORTH MACKENZIE TO THE EAST TO WEST CENTRAL LINE TO THE SOESDYKE/LINDEN HIGHWAY, AT ITS SOUTHERN EXTREMITY AND FROM THE NORTH TO SOUTH CENTRAL LINE OF THE SOESDYKE LINDEN HIGHWAY, AT ITS EASTERN EXTREMITY TO THE DEMERARA RIVER AT ITS WESTERN EXTREMITY.
3 RD CONSTITUENCY:	CENTRAL MACKENZIE
DIVISION/SUB DIVISION	012121F- I

DESCRIPTION OF CONSTITUENCY:	THIS CONSTITUENCY EXTENDS FROM THE EASTERN PROLONGATION OF SILVERBALLI STREET TO THE WATER TANK AT ITS NORTHERN EXTREMITY TO THE CENTRAL LINE OF DAVID ROSE AVENUE AND ALONG ITS WESTERN PROLONGATION TO THE RIGHT BANK OF THE DEMERARA RIVER AT ITS SOUTHERN EXTREMITY AND FROM THE JUNCTION OF DAVID ROSE AVENUE AND THE CONSTABULARY COMPOUND ENTRANCE ROAD AT ITS NORTHERN PROLONGATION TO THE WATER TANK AT ITS EASTERN EXTREMITY TO THE RIGHT BANK OF THE DEMERARA RIVER AT ITS WESTERN EXTREMITY
------------------------------	---

4TH CONSTITUENCY:

DIVISION/SUB DIVISION

WASHER POND TO SIBERIEN

012122 A-012122 B, 012124, 012125-012126

DESCRIPTION OF CONSTITUENCY:

THIS CONSTITUENCY EXTENDS FROM SIR DAVID ROSE AVENUE, THE WESTERN BRANCH OF THE SOESDYKE/LINDEN HIGHWAY AND WEST TO THE EAST PORTION OF THE KARA KARA CREEK AT ITS NORTHERN EXTREMITY TO THE SOUTHERN BOUNDARY OF THE PLANTATION SIBERIEN AT ITS SOUTHERN EXTREMITY AND FROM THE KARA KARA CREEK ALONG ITS SOUTHERN PROLONGATION TO THE EASTERN BOUNDARY OF LINDEN AT ITS EASTERN EXTREMITY TO THE DEMERARA RIVER AT ITS WESTERN EXTREMITY.

5 TH CONSTITUENCY:	SILVERTOWN, GREEN VALLEY, HALF MILE, CANVAS CITY & WEST WATOOKA
DIVISION/SUB DIVISION	012132 H & I, 012133 J, K & L, 012134 A - C, 012135 A & B
DESCRIPTION OF CONSTITUENCY:	<p>THIS CONSTITUENCY EXTENDS FROM THE CENTERLINE OF THE ISAACS ROAD, AND A NORTH SOUTH TRAIL APPROX. 1660 FEET FROM THE EASTERN END OF ISAACS ROAD (ONE MILE/HALF MILE BOUNDARY), THENCE EASTWARDS ALONG THE ISAACS AND JORDAN ROADS TO THE MEAN LOW WATERMARK LEFT BANK DEMERARA RIVER, THENCE SOUTHWARDS AND WESTWARDS ALONG THE LEFT BANK OF THE DEMERARA RIVER TO THE CENTERLINE OF DAKOURA CREEK ,THENCE, FURTHER WESTWARDS ALONG DAKOURA CREEK TO THE CENTERLINE OF THE SOUTHERN PROLONGATION OF THE DAKOURA BRANCH ROAD,THENCE, NORTHWARDS ALONG THE CENTER LINE OF THE DAKOURA BRANCH ROAD TO CENTER LINE OF THE DEMERARA RIVER/WISROC BACK ROAD,THENCE, EASTWARDS ALONG THE CENTERLINE OF DEMERARA RIVER/WISROC BACK ROAD TO THE SOUTHERN PROLONGATION OF THE ONE MILE/HALF MILE TRAIL, THENCE NORTHWARDS</p> <p>ALONG THE SOUTHERN PROLONGATION OF THE CENTERLINE OF CREEK KNOWN AS ICE CREEK, THENCE TO SOUTHERN PROLONGATION OF ONE MILE/HALF MILE TRAIL, THENCE FURTHER NORTH ALONG ONE MILE/HALF MILE TRAIL TO CENTERLINE OF THE ISAACS ROAD.</p>

6TH CONSTITUENCY:

DALLAWALLA, CHRISTIANBURG, VICTORY
VALLEY, WISMAR HILL & SILVER CITY

DIVISION/SUB DIVISION

012131A & B, 012132A - G, 012133 H

DESCRIPTION OF CONSTITUENCY:

THIS CONSTITUENCY EXTENDS FROM THE MEAN HIGH WATER MARK RIGHT BANK DALLAWALLA CREEK AND A NORTH/SOUTH TRAIL INTERSECTING THE DALLAWALLA CREEK AT A POINT APPROX. 1.2 MILES FROM ITS MOUTH, THENCE, EAST ALONG THE DALLAWALLA CREEK TO THE MEAN LOW WATER MARK OF THE LEFT BANK OF THE DEMERARA RIVER, THENCE, SOUTHWARDS ALONG THE MEAN LOW WATER MARK OF THE LEFT BANK OF THE DEMERARA RIVER THENCE SOUTHWARDS ALONG THE MEAN LOW WATERMARK LEFT BANK DEMERARA RIVER, TO THE CENTER LINE OF JORDAN ROAD (aka. CASINO DRIVE), THENCE, WESTWARDS ALONG THE CENTERLINE OF JORDAN ROAD TO THE MACKENZIE RAILWAY TRACK, THENCE, NORTHWARDS ALONG THE CENTERLINE OF THE MACKENZIE RAILWAY TRACK AND ITS NORTHERN PROLONGATION, TO THE CENTERLINE KATAPULI CREEK, THENCE WESTWARDS ALONG THE KATAPULI CREEK TO A POINT APPROX. 0.5 MILES FROM ITS INTERSECTION WITH THE CHRISTIANBURG MINES ROAD, THENCE NORTHWARDS ALONG THE SOUTHERN PROLONGATION OF A NORTH/SOUTH TRAIL TO THE DALLAWALLA CREEK, THENCE FURTHER NORTHWARDS ALONG THE SAID TRAIL TO A POINT APPROX. 1.2 MILES UP THE RIGHT BANK DALLAWALLA CREEK.

7TH CONSTITUENCY:

BLUEBERRY HILL, ONE MILE (NORTH), ONE
MILE EXTENSION AND WISMAR HOUSING SCHEME

DIVISION/SUB DIVISION

012133 I,012133A - G, 012137

DESCRIPTION OF CONSTITUENCY:

THIS CONSTITUENCY EXTENDS FROM NORTHERN
BOUNDARY OF A PORTION OF LAND KNOWN AS
BLOCK E (WESTERN BOUNDARY OF THE TOWN OF
THE TOWN OF LINDEN) PROLONGATION OF THE
MACKENZIE/CHRISTIANBURG RAILWAY TRACK AND
THE CENTERLINE OF THE WISMAR/ROCKSTONE
ROAD, THENCE WESTWARDS ALONG THE
CENTERLINE OF THE WISMAR ROCKSTONE ROAD TO
THE WESTERN BOUNDARY OF A PORTION OF LAND
KNOWN AS BLOCK E (WESTERN BOUNDARY OF THE
TOWN OF LINDEN), THENCE, EASTWARDS ALONG
THE NORTHERN BOUNDARY OF A PORTION OF LAND
KNOWN AS BLOCK E (NORTHERN BOUNDARY OF
THE TOWN OF LINDEN) TO THE KATAPULI CREEK
(1.7 MILES UP RIVER FROM ITS JUNCTION WITH THE
MACKENZIE/CHRISTIANBURG MINES ROAD),
THENCE EASTWARDS ALONG KATAPULI CREEK TO
THE PROLONGATION OF THE MACKENZIE/
CHRISTIANBURG RAILWAY TRACK THENCE
SOUTHWARDS ALONG THE MACKENZIE/
CHRISTIANBURG RAILWAY TRACK TO THE
CENTERLINE OF THE WISMAR/ROCKSTONE ROAD,
THENCE WESTWARDS ALONG THE
WISMAR/ROCKSTONE ROAD TO THE WESTERN
BOUNDARY OF BLOCK E (WESTERN BOUNDARY OF
TOWN OF LINDEN), THENCE NORTH ALONG THE
WESTERN BOUNDARY OF BLOCK E TO THE NORTHERN
BOUNDARY OF BLOCK E.

8TH CONSTITUENCY:

WISROC DIVISION/SUB DIVISION

DESCRIPTION OF CONSTITUENCY:

ONE MILE (SOUTH), BLOCK 22,

012134D–F, 012136 A & B

THIS CONSTITUENCY EXTENDS FROM THE CENTERLINE OF THE WISMAR ROCKSTONE ROAD AND THE WESTERN BOUNDARY OF BLOCK E (WESTERN BOUNDARY OF THE TOWN OF LINDEN), THENCE EASTWARDS ALONG THE WISMAR ROCKSTONE ROAD, TO THE CENTERLINE OF THE ISAACS ROAD, THENCE WESTWARDS ALONG THE CENTERLINE OF THE ISAACS ROADS, TO A NORTH/SOUTH ONE MILE/HALF MILE ROAD (COMMON BOUNDARY), THENCE SOUTHWARDS ALONG THE ONE MILE/HALF MILE TRAIL AND ITS SOUTHERN PROLONGATION, TO CENTERLINE OF ICE CREEK, THENCE FURTHER SOUTHWARDS ALONG ICE CREEK TO SOUTHERN PROLONGATION OF ONE MILE/HALF MILE TRAIL, THENCE CONTINUING SOUTHWARDS ALONG THE PROLONGATION OF THE ONE MILE/HALF MILE TRAIL, TO THE DEMERARA RIVER-WISROC BACK ROAD, THENCE WESTWARDS ALONG THE DEMERARA RIVER–WISROC BACK ROAD TO THE CENTERLINE OF THE DAKOURA BRANCH ROAD, THENCE SOUTHWARDS ALONG THE DAKOURA BRANCH ROAD AND ITS SOUTHERN PROLONGATION, TO THE CENTERLINE OF THE DAKOURA CREEK ,THENCE, WESTWARDS ALONG DAKOURA CREEK TO THE WESTERN BOUNDARY OF BLOCK E (WESTERN BOUNDARY OF THE TOWN OF LINDEN), THENCE NORTHWARDS ALONG THE WESTERN BOUNDARY OF BLOCK E (WESTERN BOUNDARY OF THE TOWN OF LINDEN), TO THE CENTERLINE OF THE WISMAR ROCKSTONE ROAD.

MUNICIPALITY OF LINDEN



LOCAL AUTHORITY AREA:	KWAKWANI
NO. OF CONSTITUENCIES:	6
1 ST CONSTITUENCY:	WATER FRONT
DIVISION/SUB DIVISION	021241 A
DESCRIPTION OF CONSTITUENCY:	THIS CONSTITUENCY EXTENDS FROM THE LEFT BANK OF KINCHIPARU CREEK AT ITS NORTHERN EXTERMITY THE RIGHT BANK OF THE MAMBAKA CREEK AT ITS SOUTHERN EXTREMITY TO A LINE ALONG THE CULVERT OF THE KOKERITE CREEK AT ITS WESTERN EXTREMITY TO THE RIGHT BANK OF THE BERBICE RIVER AT ITS WESTERN EXTREMITY.
2 ND CONSTITUENCY:	B1-FIRST & SECOND PHASE
DIVISION/SUB DIVISION	021241 B
DESCRIPTION OF CONSTITUENCY:	THIS CONSTITUENCY EXTENDS FROM THE LEFT BANK OF THE KINCHIPARU CREEK AT ITS NORTHERN EXTREMITY TO AN IMAGINARY LINE RUNNING ALONG THE NORTHERN BOUNDARY OF THIRD PHASE AT ITS SOUTHERN EXTREMITY TO THE ROADWAY AT WORREL PARK ALONG CENTRAL PARK ROAD ON ITS EASTERN EXTREMITY TO A LINE ALONG THE CULVERT OF THE KOKERITE CREEK AT ITS WESTERN EXTREMITY.
3 RD CONSTITUENCY:	B2-THIRD PHASE
DIVISION/SUB DIVISION	021241 B
DESCRIPTION OF CONSTITUENCY:	THIS CONSTITUENCY EXTENDS FROM AN IMAGINARY LINE RUNNING ALONG THE NORTHERN BOUNDARY OF THIRD PHASE AT ITS NORTHERN EXTREMITY TO THE RIGHT BANK OF THE MAMBAKA CREEK AT ITS SOUTHERN EXTREMITY TO THE BERMINE OFFICE ROAD AT ITS EASTERN EXTREMITY TO A LINE ALONG THE CULVERT OF THE KOKERITE CREEK AT ITS WESTERN EXTREMITY.
4 TH CONSTITUENCY:	POT VILLAGE (SOUTH OF NATIONAL AVENUE)
DIVISION/SUB DIVISION	021241 C
DESCRIPTION OF CONSTITUENCY:	THIS CONSTITUENCY EXTENDS FROM THE LEFT BANK KINCHIPARU CREEK AT ITS NORTHERN EXTREMITY TO NATIONAL AVENUE AT ITS SOUTHERN EXTREMITY TO EMERALD CREEK

FLOWING INTO THE KWAKWANI CREEK AT ITS
EASTERN ENFIELDEXTREMITY TO THE ROADWAY
AT WORREL PARK AT ITS WESTERN EXTREMITY.

5TH CONSTITUENCY:
DIVISION/SUB DIVISION

POT VILLAGE (SOUTH OF NATIONAL AVENUE)
021241 C

DESCRIPTION OF CONSTITUENCY:

THIS CONSTITUENCY EXTENDS FROM NATIONAL
AVENUE AT ITS NORTHERN EXTREMITY TO
MAMBAKA CREEK AT ITS SOUTHERN EXTREMITY
AND FROM CENTRAL PARK ROAD ALONG BERMINE
OFFICE ROAD AT ITS WESTERN EXTREMITY TO
EMERALD CREEK AT ITS EASTERN EXTREMITY.

6TH CONSTITUENCY:
DIVISION/SUB DIVISION

STAFF HILL
021241 D

DESCRIPTION OF CONSTITUENCY:

THIS CONSTITUENCY EXTENDS FROM THE LEFT BANK
TO KWAKANI CREEK ON THE NORTHERN
EXTREMITY TO THE RIGHT BANK OF THE
MAMBAKA CREEK ON THE SOUTHERN EXTREMITY
TO THE EMERALD CREEK FLOWING TO THE
KWAKWANI CREEK ON THE WESTERN EXTREMITY
AND FROM THE WATERSHED OF THE BISSARUNI
RIVER AT ITS EASTERN EXTREMITY.

SKETCH MAP OF KWAKWANI NDC

