

GUYANA ELECTIONS COMMISSION

PROPOSED DESCRIPTION AND DEMARCATION OF CONSTITUENCIES FOR



LOCAL GOVERNMENT ELECTIONS 2010

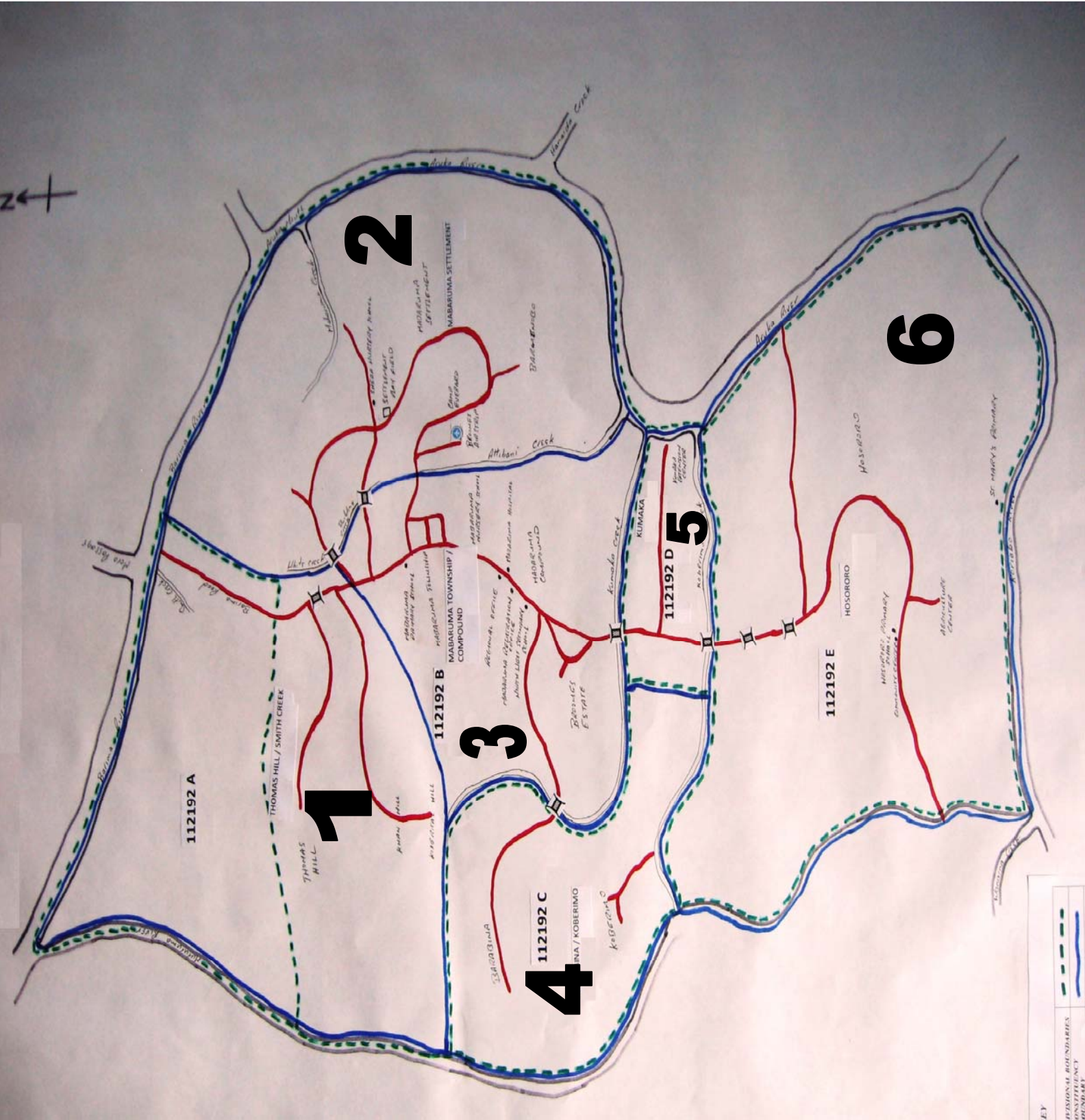
**Prepared by Operations Department
9th March, 2010**

DISTRICT NO. 1
(BARIMA / WAINI)

REGISTRATION AREA:	SUB – REGION 1
LOCAL AUTHORITY AREA:	MABARUMA/KUMAKA/HOSORORO
NO. OF CONSTITUENCIES:	6
1 ST CONSTITUENCY:	THOMAS HILL-SMITH CREEK
DIVISION/SUB DIVISION:	112192 A & 112192 B (PART OF)
DESCRIPTION OF CONSTITUENCY:	THIS CONSTITUENCY EXTENDS FROM THE BARIMA RIVER AT THE VENEZUELA AND GUYANA BORDER ALONG THE BARIMA RIVER TO THE MABARUMA ROAD AT ITS NORTHERN EXTREMITY THEN ALONG THE WHITE CREEK ROAD THEN ALONG THE COMMON BOUNDARY BETWEEN THOMAS HILL AND BARABINA HILL TO THE MURURUMA RIVER AT ITS SOUTHERN EXTREMITY TO AN IMAGINARY EAST WEST LINE APPROXIMATELY 5 KM TO THE WHITE CREEK BRIDGE AT ITS EASTERN EXTREMITY THEN ALONG THE RIGHT BANK OF THE MURURUMA RIVER TO THE BARIMA RIVER AT ITS WESTERN EXTREMITY.
2 ND CONSTITUENCY:	MABARUMA SETTLEMENT/BARIMANOBO
DIVISION/SUB DIVISION:	112192 B (PART OF)
DESCRIPTION OF CONSTITUENCY:	THIS CONSTITUENCY EXTENDS FROM THE JUNCTION OF THE MABARUMA ROAD AND THE BARIMA RIVER ALONG THE LEFT BANK OF THE BARIMA RIVER AT ITS NORTHERN EXTREMITY THEN ALONG THE LEFT BANK OF THE ARUKA RIVER TO THE MOUTH OF THE ATTIBANI CREEK AT ITS SOUTHERN AND EASTERN EXTREMITIES THEN ALONG THE ATTIBANI CREEK TO THE JUNCTION OF THE MABARUMA ROAD AND BARIMA RIVER AT ITS WESTERN EXTREMITY.

3 RD CONSTITUENCY:	MABARUMA TOWNSHIP-MABARUMA COMPOUND-BROOMES ESTATE
DIVISION/SUB DIVISION:	112192 B (PART OF)
DESCRIPTION OF CONSTITUENCY:	THIS CONSTITUENCY EXTENDS FROM THE COMMON BOUNDARY BETWEEN THOMAS HILL AND BARABINA HILL ALONG THE COMMON BOUNDARY BETWEEN MABARUMA TOWNSHIP AND THOMAS HILL TO THE WHITE CREEK BRIDGE AT ITS NORTHERN EXTREMITY THEN ALONG THE KUMAKA CREEK TO BARABINA HILL AT ITS SOUTHERN EXTREMITY THEN ALONG THE BUILDING CREEK THEN ALONG THE ATTIBANI CREEK AT ITS EASTERN EXTREMITY THEN ALONG THE VALLEY BETWEEN THE MABARUMA COMPOUND/TOWNSHIP AND BARABINA HILL AT ITS WESTERN EXTREMITY.
4 TH CONSTITUENCY:	BARABINA-KOBERIMO HILL
DIVISION/SUB DIVISION:	112192 C
DESCRIPTION OF CONSTITUENCY:	THIS CONSTITUENCY EXTENDS FROM A VALLEY BETWEEN KOKEITAL HILL AND BARABINA AT ITS NORTHERN EXTREMITY TO THE KOBERIMO CREEK AT ITS SOUTHERN EXTREMITY AND FROM THE KUMAKA CREEK AT ITS EASTERN EXTREMITY TO THE MURURUMA RIVER AT ITS WESTERN EXTREMITY.
5 TH CONSTITUENCY:	KUMAKA
DIVISION/SUB DIVISION:	112192 D
DESCRIPTION OF CONSTITUENCY:	THIS CONSTITUENCY EXTENDS FROM THE KUMAKA CREEK AT ITS NORTHERN EXTREMITY TO THE KOBERIMO CREEK AT ITS SOUTHERN EXTREMITY AND FROM THE ARUKA RIVER AT ITS EASTERN EXTREMITY TO THE VALLEY BETWEEN KOBERIMO AND KUMAKA VILLAGE AT ITS WESTERN EXTREMITY.
6 TH CONSTITUENCY:	HOSORORO HILL
DIVISION/SUB DIVISION:	112192 E
DESCRIPTION OF CONSTITUENCY:	THIS CONSTITUENCY EXTENDS FROM THE KOBERIMO CREEK AT ITS NORTHERN EXTREMITY THEN ALONG THE KORIABO RIVER TO THE MOUTH OF THE WANAINA CREEK AT ITS SOUTHERN EXTREMITY THEN FROM THE KOBERIMO CREEK MOUTH ALONG THE LEFT BANK OF THE ARUKA RIVER TO THE KORIABO RIVER MOUTH AT ITS EASTERN EXTREMITY THEN ALONG AN IMAGINARY LINE TO THE BUMBURY AND HOSORORO ROAD JUNCTION TO THE MURURUMA RIVER AT ITS WESTERN EXTREMITY.

SKETCH MAP OF THE
MABARUMA-KUMAKA-HOSORORO
NEIGHBOURHOOD DEMOCRATIC COUNCIL



DISTRICT NO. 1

LOCAL AUTHORITY AREA:	PORT KAITUMA/MATTEWS RIDGE/ARAKAKA
NO. OF CONSTITUENCIES:	6
1 ST CONSTITUENCY:	CANAL BANK-CITRUS GROVE
DIVISION/SUB DIVISION:	111123 A (PART OF)
DESCRIPTION OF CONSTITUENCY:	THIS CONSTITUENCY EXTENDS FROM THE KAITUMA RIVER AT ITS NORTHERN EXTREMITY TO THE BARIMA RIVER AT ITS SOUTHERN EXTREMITY AND FROM THE ANIBASI RIVER AT ITS EASTERN EXTREMITY TO THE COMMON BOUNDARY BETWEEN PORT KAITUMA COMPOUND AND CANAL BANK AT ITS WESTERN EXTREMITY.
2 ND CONSTITUENCY:	COMPOUND-ORONOQUE-MC DOOM
DIVISION/SUB DIVISION:	111123 A (PART OF)
DESCRIPTION OF CONSTITUENCY:	THIS CONSTITUENCY EXTENDS FROM THE UPSTREAM WATERSHED BETWEEN THE TRIBUTARIES OF THE BARIMA RIVER AND THE KAITUMA RIVER, A TRIBUTARY OF THE BARIMA RIVER, THEN TO AN UNNAMED TRIBUTARY APPROXIMATELY 8 MILES UPSTREAM OF SINCLAIR LANDING AND THE KAITUMA RIVER AT ITS NORTHERN EXTREMITY TO PORT KAITUMA TRAIL ALONG THE LEFT BANK OF THE BARIMA RIVER TO WARATABAKA CREEK A TRIBUTARY OF THE BARIMA RIVER AT ITS SOUTHERN EXTREMITY AND FROM THE PORT KAITUMA TRAIL TO SINCLAIR LANDING AT ITS EASTERN EXTREMITY TO THE WARATABAKA CREEK A LEFT BANK TRIBUTARY OF THE BARIMA RIVER AT ITS WESTERN EXTREMITY.
3 RD CONSTITUENCY:	FITZBURG-FOUR MILES
DIVISION/SUB DIVISION:	111123 B
DESCRIPTION OF CONSTITUENCY:	THIS CONSTITUENCY EXTENDS FROM THE BARIMA RIVER TO THE WAIAMAKA CREEK A LEFT BANK TRIBUTARY OF THE BARIMA RIVER AND THE WATERSHED BETWEEN THE TRIBUTARIES OF THE WAIAMURIPARU AND TARATABARU CREEKS, LEFT BANK TRIBUTARIES OF THE BARIMA RIVER AT ITS NORTHERN EXTREMITY TO THE WATERSHED BETWEEN THE TRIBUTARIES OF THE BARIMA AND THE BARAMA RIVERS AT ITS SOUTHERN EXTREMITY AND FROM THE UPSTREAM WATERSHED BETWEEN THE

TRIBUTARIES OF THE BARIMA AND THE HEADWATERS OF THE KAITUMA RIVERS TO THE WARATABAKA CREEK, THE BARIMA RIVERS AND THE TENAPU CREEK AT ITS EASTERN EXTREMITY TO THE UPSTREAM WATERSHED BETWEEN THE TRIBUTARIES OF THE MANIKURU CREEK AND THE ARAKAKA CREEK APPROXIMATELY 8 ½ AND 6 MILES RESPECTIVELY FROM ITS MOUTH; THE DOWNSTREAM WATERSHED BETWEEN THE TRIBUTARIES OF THE TAKATU CREEK AND THE BARIMA RIVER AND THE TAKATU CREEK AT ITS WESTERN EXTREMITY.

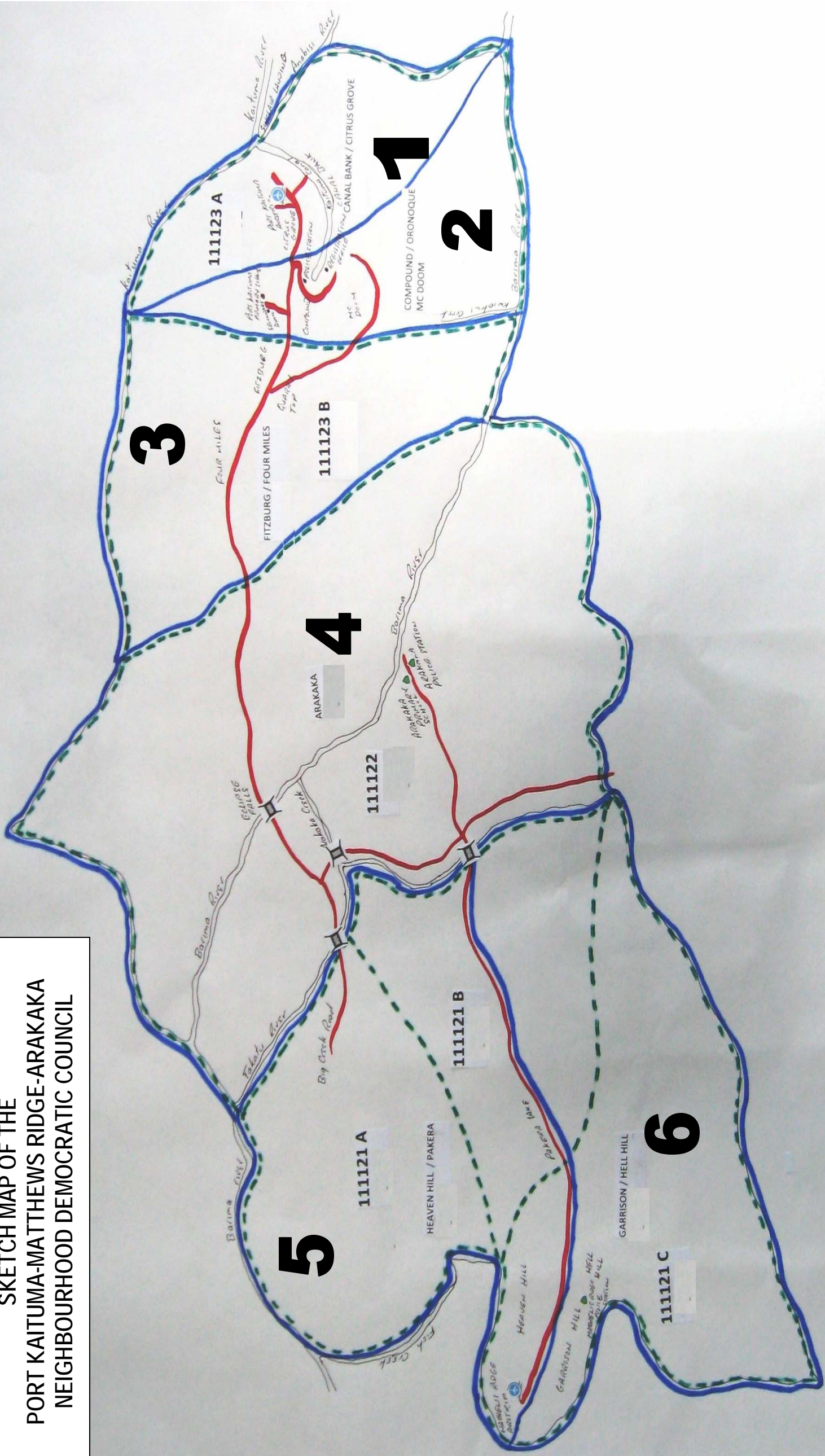
4 TH CONSTITUENCY:	ARAKAKA
DIVISION/SUB DIVISION:	111122
DESCRIPTION OF CONSTITUENCY:	THIS CONSTITUENCY EXTENDS FROM THE BARIMA RIVER ,THE WAIAMAKA CREEK, A LEFT BANK TRIBUTARY OF THE BARIMA RIVER ,AND THE WATERSHED BETWEEN THE TRIBUTARIES OF THE WAIAMURIPARU AND TARATABARU CREEKS ,LEFT BANK TRIBUTARIES OF THE BARIMA RIVER AT ITS NORTHERN EXTREMITY TO THE WATERSHED BETWEEN THE TRIBUTARIES OF THE BARIMA RIVER AND THE BARAMA RIVER ,AT ITS SOUTHERN EXTREMITY ,AND FROM THE UPSTREAM WATERSHED BETWEEN THE TRIBUTARIES OF THE BARIMA RIVER AND THE HEADWATERS OF THE KAITUMA RIVER, THE WARATABAKA CREEK,THE BARIMA RIVER AND THE TENAPU CREEK, AT ITS EASTERN EXTREMITY TO THE UPSTREAM WATERSHED BETWEEN THE TRIBUTARIES OF THE MANIKURU CREEK AND THE BARIMA RIVER ,AN UNNAMED RIGHT AND LEFT BANK TRIBUTARIES OF THE ARAKAKA CREEK APPROXIMATELY 8 ½ AND 6 MILES RESPECTIVELY FROM ITS MOUTH ,THE DOWNSTREAM WATERSHED BETWEEN THE TRIBUTARIES OF THE TAKATU CREEK AND THE BARIMA RIVER AT ITS WESTERN EXTREMITY.

5TH CONSTITUENCY: HEAVEN HILL-PAKERA
DIVISION/SUB DIVISION: 111121 A, B & C (PART OF)
DESCRIPTION OF CONSTITUENCY: THIS CONSTITUENCY EXTENDS FROM THE BARIMA RIVER AT ITS NORTHERN EXTREMITY TO MATTHEW’S RIDGE PUBLIC ROAD AT ITS SOUTHERN EXTREMITY AND FROM THE TAKATU CREEK AT ITS EASTERN EXTREMITY TO FISH CREEK AT ITS WESTERN EXTREMITY.

6TH CONSTITUENCY: GARRISON HILL -HELL HILL
DIVISION/SUB DIVISION: 111121 C (PART OF)
DESCRIPTION OF CONSTITUENCY: THIS CONSTITUENCY EXTENDS FROM THE MATTHEW’S RIDGE PUBLIC ROAD AT ITS NORTHERN EXTREMITY TO THE MANIKURI CREEK AND HAIARI CREEK AT ITS SOUTHERN EXTREMITY AND FROM THE BARIMA/ BARAMA ROAD AT ITS EASTERN EXTREMITY TO THE WHANNA RIVER TO MATTHEW’S RIDGE AIRSTRIP AT ITS WESTERN EXTREMITY.

REVISED DRAFT

SKETCH MAP OF THE
PORT KAITUMA-MATTHEWS RIDGE-ARAKAKA
NEIGHBOURHOOD DEMOCRATIC COUNCIL



DISTRICT NO. 2
(POMEROON / SUPENAAM)

REGISTRATION AREA:	POMEROON/PARADISE
LOCAL AUTHORITY AREA:	CHARITY-URASARA
NO. OF CONSTITUENCIES:	9
1 ST CONSTITUENCY:	JACKLOW
DIVISION/SUB DIVISION:	212241 A
DESCRIPTION OF CONSTITUENCY:	THIS CONSTITUENCY EXTENDS FROM THE BACK BOUNDARY OF THE ESTATES ALONG THE LEFT BANK OF THE POMEROON RIVER AND THE COMMON BOUNDARY BETWEEN GRANTS 3819 AND 3537 AND THE MANIKURU CANAL AT ITS NORTHERN EXTREMITY TO THE RIGHT BANK OF THE KAIBOWRI CREEK AT ITS SOUTHERN EXTREMITY TO THE SUB REGION BOUNDARY AT ITS EASTERN EXTREMITY TO THE NEIGHBOURHOOD BOUNDARY BETWEEN GRANTS G3537 AND G3918 AT ITS WESTERN EXTREMITY.
2 ND CONSTITUENCY:	JACKLOW-SIRIKI-ABRAM'S CREEK
DIVISION/SUB DIVISION:	212241 B
DESCRIPTION OF CONSTITUENCY:	THIS CONSTITUENCY EXTENDS FROM THE LEFT BANK OF THE KAIBOWRI CREEK ALONG THE RIGHT BANK OF THE POMEROON RIVER AT ITS NORTHERN EXTREMITY TO THE RIGHT BANK OF ABRAM'S CREEK ALONG THE SIDE OF THE POMEROON RIVER AND ITS ADJOINING AREA ON THE OPPOSITE SIDE OF THE RIVER AT ITS SOUTHERN EXTREMITY TO THE SUB REGION BOUNDARY AT ITS EASTERN EXTREMITY TO THE WATERSHED BETWEEN THE TRIBUTARIES OF THE POMEROON AND AKAWINI RIVERS AT ITS WESTERN EXTREMITY.
3 RD CONSTITUENCY:	ABRAM'S CREEK –PICKER'S GILL
DIVISION/SUB DIVISION:	212241 C
DESCRIPTION OF CONSTITUENCY:	THIS CONSTITUENCY EXTENDS FROM THE LEFT BANK OF ABRAM'S CREEK ALONG THE RIGHT BANK OF THE POMEROON RIVER AND ITS ADJOINING AREA ON THE OPPOSITE SIDE OF THE RIVER AT ITS NORTHERN EXTREMITY TO THE EASTERN BOUNDARY OF THE KABAKABURI AMERINDIAN VILLAGE ALONG THE URASARA CREEK AND THE ARAPIAKO RIVER AT ITS SOUTHERN EXTREMITY TO THE WATERSHED BETWEEN THE TRIBUTARIES OF THE POMEROON AND THE TAPAKUMA RIVERS AT ITS EASTERN EXTREMITY TO

THE WATERSHED BETWEEN THE TRIBUTARIES OF THE
AKAWINI AND POMEROON RIVERS AT ITS WESTERN
EXTREMITTY.

4TH CONSTITUENCY: SOMERSET AND BERKS – NEW ROAD NORTH
DIVISION/SUB DIVISION: 212243 A
DESCRIPTION OF CONSTITUENCY: THIS CONSTITUENCY EXTENDS FROM THE MEAN LOW
WATER MARK OF THE ATLANTIC OCEAN AT ITS
NORTHERN EXTREMITTY TO THE RIGHT SIDE OF THE
MAIN ROAD OF SOMERSET AND BERKS AND THE RIGHT
BANK OF THE CANAL EXTENDING FROM GRANT A6253
TO THE MAIN AT ITS SOUTHERN EXTREMITTY TO THE
CENTRAL LINE OF THE SOMERSET AND BERKS CANAL
AT ITS EASTERN EXTREMITTY TO THE MID POINT LINE
OF GRANTS A8557 AND A6253 AT ITS WESTERN
EXTREMITTY.

5TH CONSTITUENCY: CHARITY (EAST)
DIVISION/SUB DIVISION: 212243 B (PART OF)
DESCRIPTION OF CONSTITUENCY: THIS CONSTITUENCY EXTENDS FROM THE CANAL AT
THE EXTENSION HOUSING SCHEME AT ITS NORTHERN
EXTREMITTY TO THE PUBLIC ROAD AT ITS SOUTHERN
EXTREMITTY TO THE STREET EAST OF THE BASIR'S GAS
STATION AT ITS EASTERN EXTREMITTY TO RUBBER
DAM AT ITS WESTERN EXTREMITTY.

6TH CONSTITUENCY: CHARITY (WEST)
DIVISION/SUB DIVISION: 212243 B (PART OF)
DESCRIPTION OF CONSTITUENCY: THIS CONSTITUENCY EXTENDS FROM THE CENTRAL
LINE BETWEEN GRANT ST. JOSEPH AND BUXTON AT ITS
NORTHERN EXTREMITTY TO THE PUBLIC ROAD AT ITS
SOUTHERN EXTREMITTY TO THE RUBBER DAM AT ITS
EASTERN EXTREMITTY AND THE POMEROON RIVER AT
ITS WESTERN EXTREMITTY.

7TH CONSTITUENCY: SOMERSET AND BERKS-(NEW ROAD SOUTH)
DIVISION/SUB DIVISION: 212243 C (PART OF)
DESCRIPTION OF CONSTITUENCY: THIS CONSTITUENCY EXTENDS FROM THE PUBLIC
ROAD AT ITS NORTHERN EXTREMITTY TO CD 1 CANAL
AT ITS SOUTHERN EXTREMITTY TO SOMERSET AND
BERKS CANAL AT ITS EASTERN EXTREMITTY TO THE
ACCESS ROAD TO DAVID JAMES SCHEME AT ITS
WESTERN EXTREMITTY.

8 TH CONSTITUENCY:	AMAZON-DREDGE CREEK
DIVISION/SUB DIVISION:	212243 C (PART OF)
DESCRIPTION OF CONSTITUENCY:	THIS CONSTITUENCY EXTENDS FROM THE PUBLIC ROAD AT ITS NORTHERN EXTREMITIY TO DREDGE CREEK (MANIKURU CANAL) AT ITS SOUTHERN EXTREMITY TO DAVID JAMES SCHEME ACCESS ROAD AT ITS EASTERN EXTREMITIY AND TO THE POMEROON RIVER AT ITS WESTERN EXTREMITIY.

9 TH CONSTITUENCY:	TRYBEST-BUXTON – ST. JOSEPH – SOMERSET AND BERKS
DIVISION/SUB DIVISION:	212242 AND 212243 D
DESCRIPTION OF CONSTITUENCY:	THIS CONSTITUENCY EXTENDS FROM THE POMEROON RIVER BETWEEN GRANT NEWPORT (OPPOSITE THE MOUTH OF THE DREDGE CREEK) AND THE GRANT OPPOSITE COZIER CANAL AT ITS NORTHERN EXTREMITIY AND TO THE MEAN LOW WATER MARK OF THE ATLANTIC OCEAN BETWEEN COZIER CANAL AND GRANT. BUXTON AND THE POMEROON RIVER BETWEEN GRANT. ST. JOSEPH AND DREDGE CREEK MOUTH AT ITS EASTERN EXTREMITY TO THE BACK BOUNDARY OF THE GRANTS AT ITS WESTERN EXTREMITIY.

REVISED DRAFT

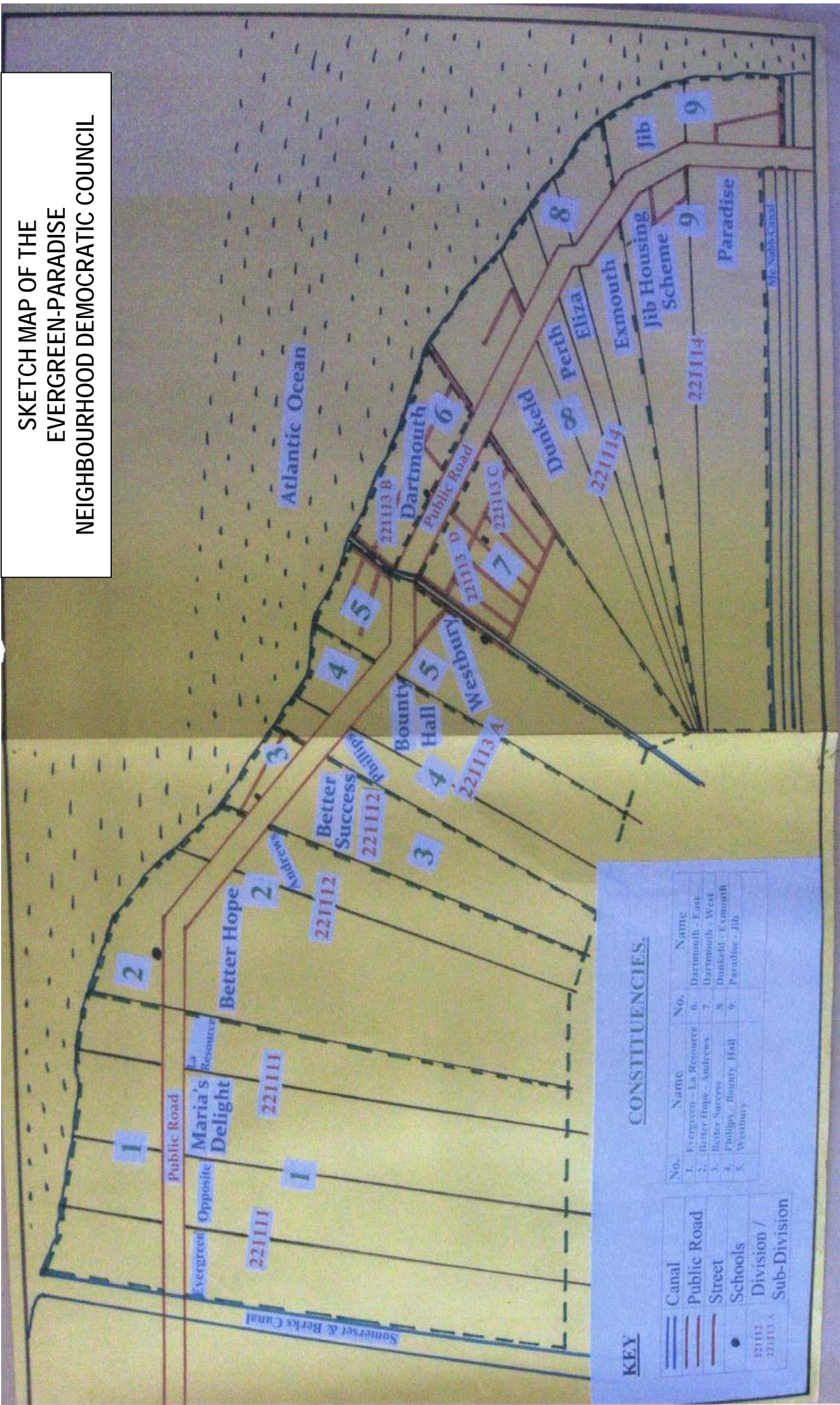
LOCAL AUTHORITY AREA:	EVERGREEN PARADISE
NO. OF CONSTITUENCIES:	9
1 ST CONSTITUENCY:	EVERGREEN – LA RESOURCE
DIVISION/SUB DIVISION:	221111
DESCRIPTION OF CONSTITUENCY:	THIS CONSTITUENCY EXTENDS FROM THE MEAN LOW WATER MARK OF THE ATLANTIC OCEAN AT ITS NORTHERN EXTREMITY TO THE TAPAKUMA MAIN CANAL AT ITS SOUTHERN EXTREMITY AND FROM THE COMMON BOUNDARY BETWEEN LA RESOURCE AND BETTER HOPE AT ITS EASTERN EXTREMITY TO THE SOMERSET AND BERKS CANAL AT ITS WESTERN EXTREMITY.
2 ND CONSTITUENCY:	BETTER HOPE – ANDREWS
DIVISION/SUB DIVISION:	221112 (PART OF)
DESCRIPTION OF CONSTITUENCY:	THIS CONSTITUENCY EXTENDS FROM THE ATLANTIC OCEAN AT ITS NORTH EASTERN EXTREMITY TO THE TAPAKUMA CANAL AT ITS SOUTH WESTERN EXTREMITY TO THE COMMON BOUNDARY BETWEEN ANDREWS AND BETTER SUCCESS AT ITS SOUTH EASTERN EXTREMITY TO THE COMMON BOUNDARY BETWEEN BETTER HOPE AND LA RESOURCE AT ITS WESTERN EXTREMITY.
3 RD CONSTITUENCY:	BETTER SUCCESS
DIVISION/SUB DIVISION:	221112 (PART OF)
DESCRIPTION OF CONSTITUENCY:	THIS CONSTITUENCY EXTENDS FROM THE ATLANTIC OCEAN AT ITS NORTH EASTERN EXTREMITY TO THE TAPAKUMA CANAL AT ITS SOUTH WESTERN EXTREMITY AND THE COMMON BOUNDARY BETWEEN BETTER SUCCESS AND PHILLIPS AT ITS SOUTH EASTERN EXTREMITY TO THE COMMON BOUNDARY BETWEEN ANDREWS AND BETTER SUCCESS AT ITS NORTH WESTERN EXTREMITY.
4 TH CONSTITUENCY:	PHILLIPS – BOUNTY HALL
DIVISION/SUB DIVISION:	221113 A (PART OF)
DESCRIPTION OF CONSTITUENCY:	THIS CONSTITUENCY EXTENDS FROM THE ATLANTIC OCEAN AT ITS NORTH EASTERN EXTREMITY TO THE TAPAKUMA CANAL AT ITS SOUTH WESTERN EXTREMITY TO THE COMMON BOUNDARY BETWEEN WESTBURY AND BOUNTY HALL AT ITS SOUTH EASTERN EXTREMITY TO THE COMMON BOUNDARY BETWEEN BETTER SUCCESS AND PHILLIPS AT ITS NORTH WESTERN EXTREMITY.

5 TH CONSTITUENCY:	WESTBURY
DIVISION/SUB DIVISION:	221113 A (PART OF)
DESCRIPTION OF CONSTITUENCY:	THIS CONSTITUENCY EXTENDS FROM THE ATLANTIC OCEAN AT ITS NORTH EASTERN EXTREMITY TO THE TAPAKUMA CANAL AT ITS SOUTH WESTERN EXTREMITY AND THE COMMON BOUNDARY BETWEEN DARTMOUTH AND WESTBURY AT ITS SOUTH EASTERN EXTREMITY TO THE COMMON BOUNDARY BETWEEN WESTBURY AND BOUNTY HALL AT ITS NORTH WESTERN EXTREMITY.
6 TH CONSTITUENCY:	DARTMOUTH (EAST OF PUBLIC ROAD)
DIVISION/SUB DIVISION:	221113 B
DESCRIPTION OF CONSTITUENCY:	THIS CONSTITUENCY EXTENDS FROM THE ATLANTIC OCEAN AT ITS NORTH EASTERN EXTREMITY TO THE PUBLIC ROAD AT ITS SOUTH WESTERN EXTREMITY AND THE COMMON BOUNDARY BETWEEN DUNKELD AND DARTMOUTH AT ITS SOUTH EASTERN EXTREMITY TO THE COMMON BOUNDARY BETWEEN WESTBURY AND DARTMOUTH AT ITS NORTH WESTERN EXTREMITY.
7 TH CONSTITUENCY:	DARTMOUTH (WEST OF PUBLIC ROAD)
DIVISION/SUB DIVISION:	221113 C AND 221113 D
DESCRIPTION OF CONSTITUENCY:	THIS CONSTITUENCY EXTENDS FROM THE PUBLIC ROAD AT ITS NORTH EASTERN EXTREMITY TO THE TAPAKUMA CANAL AT ITS SOUTH WESTERN EXTREMITY AND THE COMMON BOUNDARY BETWEEN DUNKELD AND DARTMOUTH AT ITS SOUTH EASTERN EXTREMITY TO THE COMMON BOUNDARY BETWEEN WESTBURY AND DARTMOUTH AT ITS NORTH WESTERN EXTREMITY.
8 TH CONSTITUENCY:	DUNKELD - EXMOUTH
DIVISION/SUB DIVISION:	221114 (PART OF)
DESCRIPTION OF CONSTITUENCY:	THIS CONSTITUENCY EXTENDS FROM THE ATLANTIC OCEAN AT ITS NORTH EASTERN EXTREMITY TO THE TAPAKUMA CANAL AT ITS SOUTH WESTERN EXTREMITY AND THE COMMON BOUNDARY BETWEEN JIB AND EXMOUTH AT ITS SOUTH EASTERN EXTREMITY TO THE COMMON BOUONDARY BETWEEN DUNKELD AND DARTMOUTH AT ITS NORTH WESTERN EXTREMITY.

9 TH CONSTITUENCY:	JIB - PARADISE
DIVISION/SUB DIVISION:	221114 (PART OF)
DESCRIPTION OF CONSTITUENCY:	THIS CONSTITTUENCY EXTENDS FROM THE COMMON BOUNDARY BETWEEN JIB AND EXMOUTH AT ITS NORTHERN EXTREMITY TO THE COMMON BOUNDARY BETWEEN PARADISE AND WALTON HALL AT ITS SOUTHERN EXTREMITY TO THE ATLANTIC OCEAN AT ITS EASTERN EXTREMITY TO THE TAPAKUMA CANAL AT ITS WESTERN EXTREMITY .

REVISED DRAFT

SKETCH MAP OF THE
EVERGREEN-PARADISE
NEIGHBOURHOOD DEMOCRATIC COUNCIL



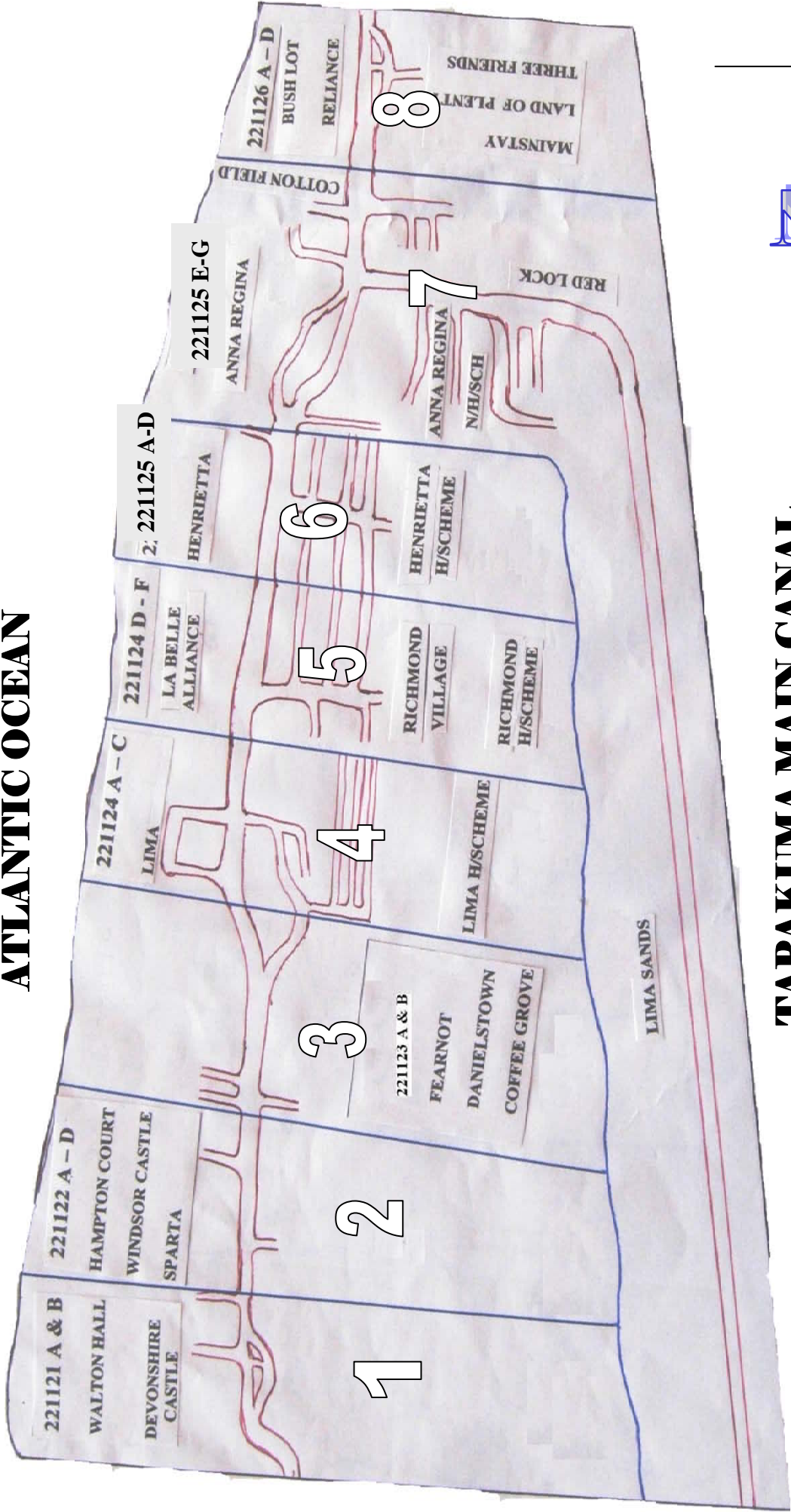
DISTRICT NO. 2

REGISTRATION AREA:	WALTON HALL - SUPENAAM
LOCAL AUTHORITY AREA:	TOWN OF ANNA REGINA
NO. OF CONSTITUENCIES:	8
1 ST CONSTITUENCY:	WALTON HALL-DEVONSHIRE CASTLE
DIVISION/SUB DIVISION:	221121 A&B
DESCRIPTION OF CONSTITUENCY:	THIS CONSTITUENCY EXTENDS FROM THE COMMON BOUNDARY BETWEEN PARADISE AND WALTON HALL AT ITS NORTHERN EXTREMITY TO THE COMMON BOUNDARY BETWEEN DEVONSHIRE CASTLE AND HAMPTON COURT AT ITS SOUTHERN EXTREMITY TO THE MEAN LOW WATER MARK OF THE ATLANTIC OCEAN AT ITS EASTERN EXTREMITY TO THE TAPAKUMA MAIN CANAL AT ITS WESTERN EXTREMITY.
2 ND CONSTITUENCY:	HAMPTON COURT-WINDSOR CASTLE
DIVISION/SUB DIVISION:	221122 A - C
DESCRIPTION OF CONSTITUENCY:	THIS CONSTITUENCY EXTENDS FROM THE TRENCH BETWEEN DEVONSHIRE CASTLE AND HAMPTON COURT AT ITS NORTHERN EXTREMITY TO SPARTA DAM AT ITS SOUTHERN EXTREMITY TO THE MEAN LOW WATER MARK OF THE ATLANTIC OCEAN AT ITS EASTERN EXTREMITY AND THE TAPAKUMA MAIN CANAL AT ITS WESTERN EXTREMITY.
3 RD CONSTITUENCY:	SPARTA FEARNOT-COFFEE GROVE
DIVISION/SUB DIVISION:	221122 D , 221123 A & B
DESCRIPTION OF CONSTITUENCY:	THIS CONSTITUENCY EXTENDS FROM SPARTA DAM AT ITS NORTHERN EXTREMITY TO THE COMMON BOUNDARY BETWEEN COFFEE GROVE AND LIMA AT ITS SOUTHERN EXTREMITY TO THE ATLANTIC OCEAN AT ITS EASTERN EXTREMITY AND THE TAPAKUMA MAIN CANAL AT ITS WESTERN EXTREMITY.
4 TH CONSTITUENCY:	LIMA
DIVISION/SUB DIVISION:	221124 A - C
DESCRIPTION OF CONSTITUENCY:	THIS CONSTITUENCY EXTENDS FROM THE TRENCH BETWEEN COFFEE GROVE AND LIMA AT ITS NORTHERN EXTREMITY TO THE TRENCH BETWEEN LA BELLE ALLIANCE AND LIMA AT ITS SOUTHERN EXTREMITY TO THE ATLANTIC OCEAN AT ITS EASTERN EXTREMITY AND THE TAPAKUMA MAIN CANAL AT ITS WESTERN EXTERMITY.

5 TH CONSTITUENCY:	LA BELLE ALLIANCE - RICHMOND HOUSING SCHEME
DIVISION/SUB DIVISION:	221124 D-F
DESCRIPTION OF CONSTITUENCY:	THIS CONSTITUENCY EXTENDS FROM THE TRENCH BETWEEN LA BELLE ALLIANCE AND LIMA AT ITS NORTHERN EXTREMITY TO SIDELINE STREET (SHERIFF STREET) BETWEEN RICHMOND AND HENRIETTA AT ITS SOUTHERN EXTREMITY TO THE CROSS DAM AT ITS EASTERN EXTREMITY TO THE TAPAKUMA MAIN CANAL AT ITS WESTERN EXTREMITY.
6 TH CONSTITUENCY:	HENRIETTA - ANNA REGINA
DIVISION/SUB DIVISION:	221125 A-D
DESCRIPTION OF CONSTITUENCY:	THIS CONSTITUENCY EXTENDS FROM THE SIDELINE STREET (SHERIFF STREET) BETWEEN RICHMOND AND HENRIETTA AT ITS NORTHERN EXTREMITY AND THE HIGH BRIDGE TRENCH AT ITS SOUTHERN EXTREMITY TO THE ATLANTIC OCEAN AT ITS EASTERN EXTERMITY TO THE POWER STATION ROAD (GPL) AT ITS WESTERN EXTREMITY.
7 TH CONSTITUENCY:	ANNA REGINA HOUSING SCHEME - COTTON FIELD
DIVISION/SUB DIVISION:	221125 E-G
DESCRIPTION OF CONSTITUENCY:	THIS CONSTITUENCY EXTENDS FROM THE TRENCH BETWEEN HENERIETTA AND ANNA REGINA AT ITS NORTHERN EXTREMITY TO THE CENTRAL LINE OF ANNA REGINA TO BUSH LOT DAM AT ITS SOUTHERN EXTREMITY AND TO THE ATLANTIC OCEAN AT ITS EASTERN EXTREMITY TO THE TAPAKUMA MAIN CANAL AT ITS WESTERN EXTREMITY.
8 TH CONSTITUENCY:	BUSH LOT-THREE FRIENDS
DIVISION/SUB DIVISION:	221126 A-D
DESCRIPTION OF CONSTITUENCY:	THIS CONSTITUENCY EXTENDS FROM THE CENTRAL LINE OF THE ANNA REGINA / BUSH LOT DAM AT ITS NORTHERN EXTREMITY TO THREE FRIENDS / ABERDEEN DAM AT ITS SOUTHERN EXTREMITY AND FROM THE MEAN LOW WATER MARK OF THE ATLANTIC OCEAN AT ITS EASTERN EXTREMITY TO THE TAPAKUMA MAIN CANAL AT ITS WESTERN EXTREMITY.

SKETCH MAP OF THE
ANNA REGINA MUNICIPALITY

ATLANTIC OCEAN



TAPAKUMA MAIN CANAL

LOCAL AUTHORITY AREA:	ABERDEEN/ZORG-EN-VLYGT
NO. OF CONSTITUENCIES:	9
1 ST CONSTITUENCY:	ABERDEEN- COLUMBIA
DIVISION/SUB DIVISION:	221211 A
DESCRIPTION OF CONSTITUENCY:	THIS CONSTITUENCY EXTENDS FROM THE COMMON BOUNDARY BETWEEN THREE FRIENDS AND ABERDEEN AT ITS NORTHERN EXTEREMITY TO THE COMMON WATER BOUNDARY (TRENCH) BETWEEN ABERDEEN AND COLUMBIA AT ITS SOUTHERN EXTREMITY AND FROM THE MEAN LOW WATER MARK OF THE ATLANTIC OCEAN AT ITS EASTERN EXTREMITY TO THE TAPAKUMA MAIN CANAL AT ITS WESTERN EXTREMITY.
2 ND CONSTITUENCY:	SCHOOL STREET -AFFIANCE (NORTH)
DIVISION/SUB DIVISION:	221211 B (PART OF)
DESCRIPTION OF CONSTITUENCY:	THIS CONSTITUENCY EXTENDS FROM THE COMMON BOUNDARY (TRENCH) BETWEEN COLUMBIA AND AFFIANCE AT ITS NORTHERN EXTREMITY TO THE NOTHERN SIDE OF SCHOOL STREET AT ITS SOUTHERN EXTREMITY TO THE MEAN LOW WATER MARK OF THE ATLANTIC OCEAN AT ITS EASTERN EXTREMITY TO THE TAPAKUMA MAIN CANAL AT ITS WESTERN EXTREMITY.
3 RD CONSTITUENCY:	SCHOOL STREET - AFFIANCE (SOUTH)
DIVISION/SUB DIVISION:	221211 B (PART OF)
DESCRIPTION OF CONSTITUENCY	THIS CONSTITUENCY EXTENDS FROM THE SOUTHERN SIDE OF SCHOOL STREET AT ITS NORTHERN EXTREMITY TO THE COMMON BOUNDARY BETWEEN AFFIANCE AND TAYMOUTH MANOR AT ITS SOUTHERN EXTREMITY TO THE MEAN LOW WATER MARK OF THE ATLANTIC OCEAN AT ITS EASTERN EXTREMITY TO THE TAPAKUMA MAIN CANAL AT ITS WESTERN EXTREMITY.
4 TH CONSTITUENCY:	TAYMOUTH MANOR
DIVISION/SUB DIVISION:	221211 C
DESCRIPTION OF CONSTITUENCY:	THIS CONSTITUENCY EXTENDS FROM THE COMMON WATER BOUNDARY(TRENCH) BETWEEN AFFIANCE AND TAYMOUTH MANOR AT ITS NOTHERN EXTREMITY TO THE COMMON BOUNDARY BETWEEN TAYMOUTH MANOR AND LITTLE ALLIANCE AT ITS SOUTHERN EXTREMITY TO THE MEAN LOW WATER MARK OF THE ATLANTIC OCEAN AT ITS EASTERN EXTREMITY TO THE TAPAKUMA MAIN CANAL AT ITS WESTERN EXTREMITY.

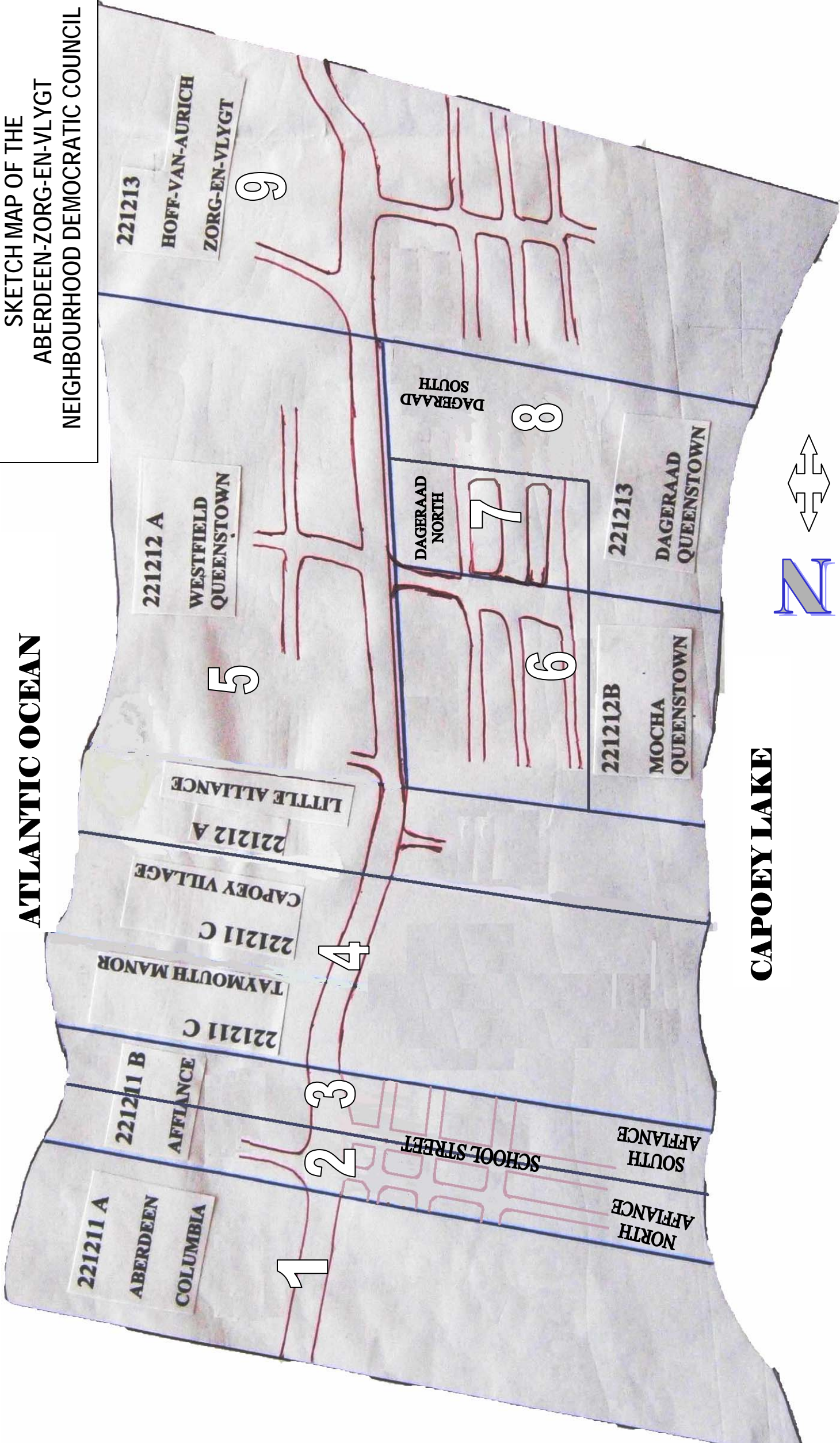
5 TH CONSTITUENCY:	LITTLE ALLIANCE -WEST FIELD
DIVISION/SUB DIVISION:	221212 A
DESCRIPTION OF CONSTITUENCY:	THIS CONSTITUENCY EXTENDS FROM THE COMMON BOUNDARY BETWEEN TAYMOUTH MANOR AND LITTLE ALLIANCE AT ITS NOTHERN EXTREMITY TO THE COMMON BOUNDARY BETWEEN WEST FIELD AND MOCHA AT ITS SOUTHERN EXTREMITY TO THE MEAN LOW WATER MARK OF THE ATLANTIC OCEAN AT ITS EASTERN EXTREMITY AND CAPOEY LAKE AT ITS WESTERN EXTREMITY.
6 TH CONSTITUENCY:	MOCHA
DIVISION/SUB DIVISION:	221212 B
DESCRIPTION OF CONSTITUENCY:	THIS CONSTITUENCY EXTENDS FROM THE COMMON BOUNDARY BETWEEN MOCHA AND WEST FIELD AT ITS NOTHERN EXTREMITY TO THE OLD ROAD BOUNDARY BETWEEN MOCHA AND DAGERAAD AT ITS SOUTHERN EXTREMITY TO THE ATLANTIC OCEAN AT ITS EASTERN EXTREMITY TO CAPOEY LAKE AT ITS WESTERN EXTREMITY.
7 TH CONSTITUENCY:	DAGERAAD (NORTH)
DIVISION/SUB DIVISION:	221213 (PART OF)
DESCRIPTION OF CONSTITUENCY:	THIS CONSTITUENCY EXTENDS FROM THE BUS SHED STREET AT ITS NORTHERN EXTREMITY TO BHAGWANDAS STREET (NORTHERN SECTION) AT ITS SOUTHERN EXTREMITY FROM THE MEAN LOW WATER MARK OF THE ATLANTIC OCEAN AT ITS EASTERN EXTREMITY TO THE TAPAKUMA MAIN CANAL AT ITS WESTERN EXTREMITY.
8 TH CONSTITUENCY:	DAGERAAD (SOUTH)
DIVISION/SUB DIVISION:	221213 (PART OF)
DESCRIPTION OF CONSTITUENCY:	THIS CONSTITUENCY EXTENDS FROM BHAGWANDAS STREET (SOUTHERN SECTION) AT ITS NORTHERN EXTREMITY TO THE SIDELINE DAM AT ITS SOUTHERN EXTREMITY TO THE MEAN LOW WATER MARK OF THE ATLANTIC OCEAN AT ITS EASTERN EXTREMITY TO THE TAPAKUMA MAIN CANAL AT ITS WESTERN EXTREMITY.

9 TH CONSTITUENCY:	ZORG-EN-VLYGT
DIVISION/SUB DIVISION:	221213 (PART OF)
DESCRIPTION OF CONSTITUENCY:	THIS CONSTITUENCY EXTENDS FROM THE SIDELINE DAM AT ITS NORTHERN EXTREMITY TO THE CENTRE LINE OF THE RESERVE BETWEEN ZORG-EN-VLYGT AND ANNANDALE AT ITS SOUTHERN EXTREMITY TO THE MEAN LOW WATER MARK OF THE ATLANTIC OCEAN AT ITS EASTERN EXTREMITY TO THE SOUTHERN SHORE OF CAPOEY LAKE AT ITS WESTERN EXTREMITY.

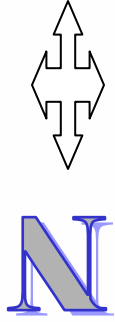
REVISED DRAFT

ATLANTIC OCEAN

SKETCH MAP OF THE
ABERDEEN-ZORG-EN-VLYGT
NEIGHBOURHOOD DEMOCRATIC COUNCIL



CAPOEY LAKE



LOCAL AUTHORITY AREA:	ANNANDALE / RIVERSTOWN
NO. OF CONSTITUENCIES:	9
1 ST CONSTITUENCY:	ANNANDALE - ABRAMS ZUIL
DIVISION/SUB DIVISION:	221221 A
DESCRIPTION OF CONSTITUENCY:	THIS CONSTITUENCY EXTENDS FROM THE CENTRAL LINE OF THE RESERVE BETWEEN ZORG-EN-VLYGT AND ANNANDALE AT ITS NORTHERN EXTREMITY TO THE COMMON BOUNDARY BETWEEN CULLEN AND ABRAM’S ZUIL AT ITS SOUTHERN EXTREMITY TO THE MEAN LOW WATER MARK OF THE ATLANTIC OCEAN AT ITS EASTERN EXTREMITY TO THE WATERSHED BETWEEN THE TRIBUTARIES OF THE TAPAKUMA AND ITURIBISI RIVERS AT ITS WESTERN EXTREMITY.
2 ND CONSTITUENCY:	CULLEN
DIVISION/SUB DIVISION:	221221 B
DESCRIPTION OF CONSTITUENCY:	THIS CONSTITUENCY EXTENDS FROM THE COMMON BOUNDARY BETWEEN CULLEN AND ABRAM’S ZUIL AT ITS NORTHERN EXTREMITY TO THE COMMON BOUNDARIES BETWEEN BREMEN AND WASTE LANDS AT ITS SOUTHERN EXTREMITY TO THE MEAN LOW WATER MARK OF THE ATLANTIC OCEAN AT ITS EASTERN EXTREMITY TO THE WATERSHED BETWEEN THE TRIBUTARIES TO THE TAPAKUMA AND THE ITURIBISI RIVERS AT ITS WESTERN EXTREMITY.
3 RD CONSTITUENCY:	PERSEVERANCE
DIVISION/SUB DIVISION:	221221 C
DESCRIPTION OF CONSTITUENCY:	THIS CONSTITUENCY EXTENDS FROM THE COMMON BOUNDARY BETWEEN BREMEN AND WASTE LANDS AT ITS NORTHERN EXTREMITY TO THE COMMON BOUNDARY BETWEEN PERSEVERANCE AND GOLDEN FLEECE AT ITS SOUTHERN EXTREMITY TO THE MEAN LOW WATER MARK OF THE ATLANTIC OCEAN AT ITS EASTERN EXTREMITY AND TO THE WATER SHED BETWEEN THE TRIBUTARIES OF THE TAPAKUMA AND ITURIBISI RIVERS AT ITS WESTERN EXTREMITY.
4 TH CONSTITUENCY:	GOLDEN FLEECE - GOLDEN FLEECE ESTATE
DIVISION/SUB DIVISION:	221222 A & B
DESCRIPTION OF CONSTITUENCY:	THIS CONSTITUENCY EXTENDS FROM GOLDEN FLEECE DAM AT ITS NORTHERN EXTREMITY TO ZORG MARKET DAM AT ITS SOUTHERN EXTREMITY TO THE MEAN LOW WATER MARK OF THE ATLANTIC OCEAN AT ITS EASTERN EXTREMITY TO THE WATERSHED BETWEEN

THE TRIBUTARIES OF THE ESSEQUIBO AND ITURIBISI RIVERS AT ITS WESTERN EXTREMITY.

5TH CONSTITUENCY: ZORG
DIVISION/SUB DIVISION: 221222 C
DESCRIPTION OF CONSTITUENCY: THIS CONSTITUENCY EXTENDS FROM ZORG MARKET DAM AT ITS NORTHERN EXTREMITY TO SANCHARA DAM (OLD SHOP) AT ITS SOUTHERN EXTREMITY TO THE MEAN LOW WATER MARK OF THE ATLANTIC OCEAN AT ITS EASTERN EXTREMITY TO THE WATERSHED BETWEEN THE TRIBUTARIES OF THE ESSEQUIBO AND ITURIBISI RIVERS AT ITS WESTERN EXTREMITY.

6TH CONSTITUENCY: JOHANNA CECELIA
DIVISION/SUB DIVISION: 221222 D-E
DESCRIPTION OF CONSTITUENCY: THIS CONSTITUENCY EXTENDS FROM SANCHARA DAM (OLD SHOP) AT ITS NORTHERN EXTREMITY TO MARIA'S LODGE ALLEY AT ITS SOUTHERN EXTREMITY TO THE MEAN LOW WATER MARK OF THE ATLANTIC OCEAN AT ITS EASTERN EXTREMITY TO THE WATERSHED BETWEEN THE TRIBUTARIES OF THE ESSEQUIBO AND ITURIBISI RIVERS AT ITS WESTERN EXTREMITY.

7TH CONSTITUENCY: MARIA'S LODGE - ONDERNEEMING
DIVISION/SUB DIVISION: 221223 A-B
DESCRIPTION OF CONSTITUENCY: THIS CONSTITUENCY EXTENDS FROM THE COMMON BOUNDARY BETWEEN JOHANNA CECELIA AND MARIA'S LODGE (S-TURN DAM) AT ITS NORTHERN EXTREMITY TO THE COMMON BOUNDARY BETWEEN SUDDIE AND ONDERNEEMING (SAND PIT ROAD) AT ITS SOUTHERN EXTREMITY TO THE MEAN LOW WATER MARK ON THE LEFT BANK OF THE ESSEQUIBO RIVER AT ITS EASTERN EXTREMITY TO THE WATERSHED BETWEEN THE TRIBUTARIES OF THE ITURIBISI AND ESSEQUIBO RIVERS AT ITS WESTERN EXTREMITY.

8TH CONSTITUENCY: ADVENTURE
DIVISION/SUB DIVISION: 221223 C
DESCRIPTION OF CONSTITUENCY: THIS CONSTITUENCY EXTENDS FROM THE COMMON BOUNDARY BETWEEN SUDDIE AND ONDERNEEMING (SAND PIT ROAD) AT ITS NORTHERN EXTREMITY TO THE TRENCH ALONG THE AFTAB AHMAD BAKSH BUSINESS AT ITS SOUTHERN EXTREMITY TO THE MEAN

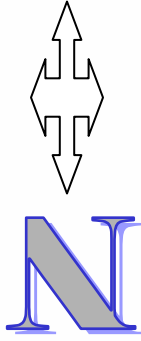
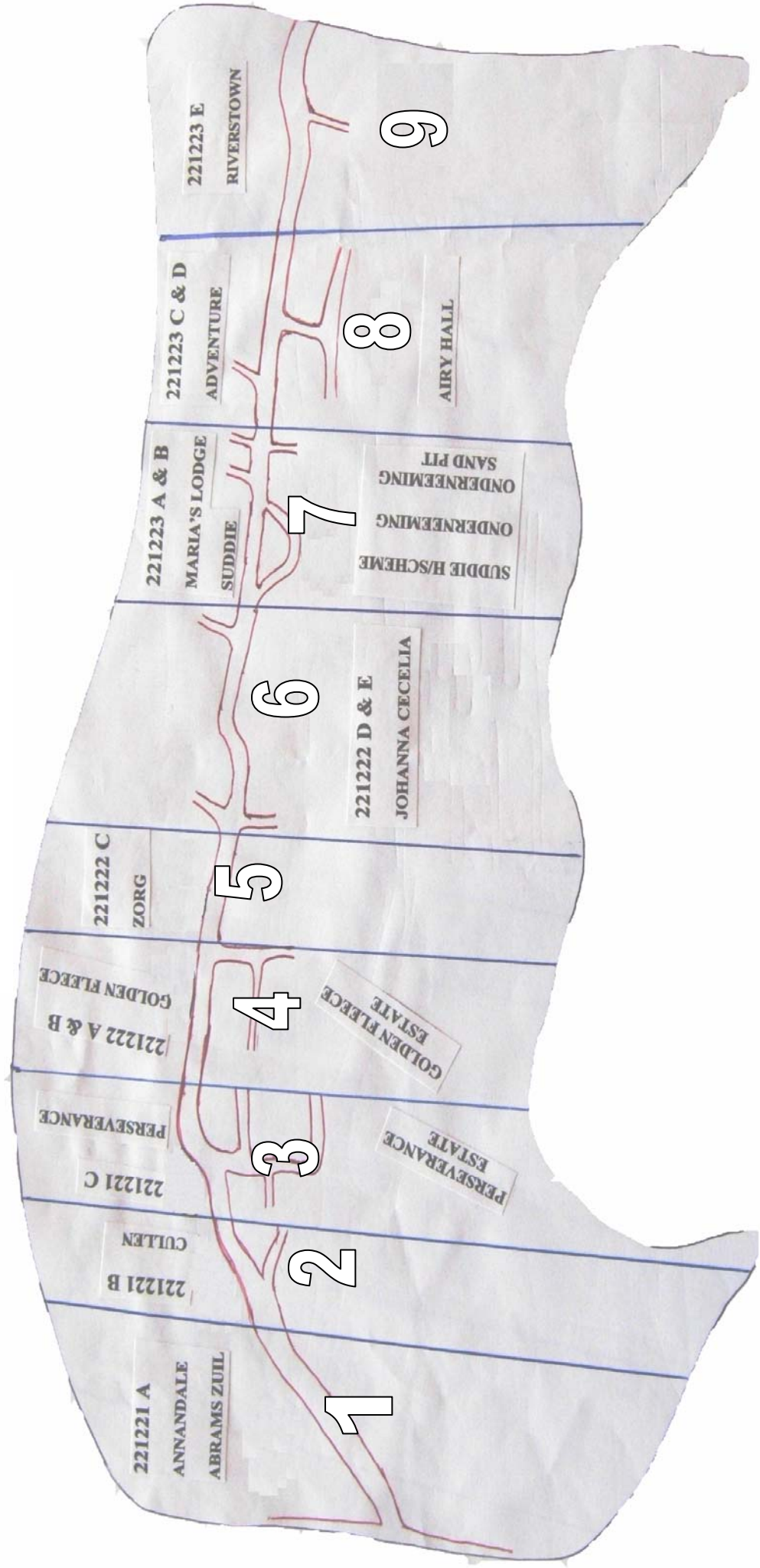
LOW WATER MARK ON THE LEFT BANK OF THE ESSEQUIBO RIVER AT ITS EASTERN EXTREMITY TO THE WATERSHED BETWEEN THE TRIBUTARIES OF THE ITURIBISI AND ESSEQUIBO RIVERS AT ITS WESTERN EXTREMITY.

9 TH CONSTITUENCY:	AIRY HALL - RIVERSTOWN
DIVISION/SUB DIVISION:	221223 D-E
DESCRIPTION OF CONSTITUENCY:	THIS CONSTITUENCY EXTENDS FROM THE TRENCH ALONG AFTAB AHMAD BAKSH BUSINESS AT ITS NORTHERN EXTREMITY TO THE RIVERSTOWN CREEK / RIVER AT ITS SOUTHERN EXTREMITY TO THE MEAN LOW WATER MARK ON THE LEFT BANK OF THE ESSEQUIBO RIVER AT ITS EASTERN EXTREMITY TO THE WATERSHED BETWEEN THE TRIBUTARIES OF THE ITURIBISI AND ESSEQUIBO RIVERS AT ITS WESTERN EXTREMITY.

REVISED DRAFT

SKETCH MAP OF THE
ANNANDALE-RIVERSTOWN
NEIGHBOURHOOD DEMOCRATIC COUNCIL

ATLANTIC OCEAN



LOCAL AUTHORITY AREA:	GOOD HOPE/POMONA
NO. OF CONSTITUENCIES:	9
1 ST CONSTITUENCY:	POMONA - POMONA HOUSING SCHEME
DIVISION/SUB DIVISION:	221241 A (PART OF)
DESCRIPTION OF CONSTITUENCY:	THIS CONSTITUENCY EXTENDS FROM THE TALWEG OF THE ITURIBISI RIVER TO THE COMMON BOUNDARY BETWEEN RIVERSTOWN CREEK AND POMONA AT ITS NORTHERN EXTREMITY TO THE DAM BETWEEN POMONA AND HUIS T' DIEREN AT ITS SOUTHERN EXTREMITY TO THE MEAN LOW WATER MARK OF THE ESSEQUIBO RIVER AT ITS EASTERN EXTREMITY TO THE LEFT BANK OF THE ITURIBISI RIVER AT ITS WESTERN EXTREMITY.
2 ND CONSTITUENCY:	HUIS T' DIEREN
DIVISION/SUB DIVISION:	221241 A (PART OF)
DESCRIPTION OF CONSTITUENCY:	THIS CONSTITUENCY EXTENDS FROM THE DAM BETWEEN POMONA AND HUIS T' DIEREN AT ITS NORTHERN EXTREMITY AND THE TRENCH BETWEEN HUIS T' DIEREN AND MIDDLESEX AT ITS SOUTHERN EXTREMITY TO THE MEAN LOW WATER MARK OF THE ESSEQUIBO RIVER AT ITS EASTERN EXTREMITY TO THE LEFT BANK OF THE ITURIBISI RIVER AT ITS WESTERN EXTREMITY.
3 RD CONSTITUENCY:	MIDDLESEX
DIVISION/SUB DIVISION:	221241 A (PART OF)
DESCRIPTION OF CONSTITUENCY:	THIS CONSTITUENCY EXTENDS FROM THE TRENCH BETWEEN HUIS T' DIEREN AND MIDDLESEX AT ITS NORTHERN EXTREMITY TO THE TRENCH BETWEEN MIDDLESEX AND VILVOORDEN AT ITS SOUTHERN EXTREMITY TO THE MEAN LOW WATER MARK OF THE ESSEQUIBO RIVER AT ITS EASTERN EXTREMITY TO THE TRIBUTARIES OF THE ITURIBISI AND THE ESSEQUIBO RIVERS AT ITS WESTERN EXTREMITY.
4 TH CONSTITUENCY:	VILVOORDEN
DIVISION/SUB DIVISION:	221241 B
DESCRIPTION OF CONSTITUENCY:	THIS CONSTITUENCY EXTENDS FROM THE COMMON BOUNDARY (TRENCH) BETWEEN MIDDLESEX AND VILVOORDEN AT ITS NORTHERN EXTREMITY TO THE COMMON BOUNDARY BETWEEN VILVOORDEN AND FAIRFIELD AT ITS SOUTHERN EXTREMITY TO THE MEAN LOW WATER MARK ON THE LEFT BANK OF THE

ESSEQUIBO RIVER AT ITS EASTERN EXTREMITY TO THE WATERSHED BETWEEN THE TRIBUTARIES OF THE ITURIBISI AND THE ESSEQUIBO RIVERS AT ITS WESTERN EXTREMITY.

5TH CONSTITUENCY: FAIRFIELD
DIVISION/SUB DIVISION: 221242 (PART OF)
DESCRIPTION OF CONSTITUENCY: THIS CONSTITUENCY EXTENDS FROM THE COMMON BOUNDARY BETWEEN VILVOORDEN AND FAIRFIELD AT ITS NORTHERN EXTREMITY TO THE COMMON BOUNDARY BETWEEN HIBERNIA AND MAKESHIFT AT ITS SOUTHERN EXTREMITY TO THE MEAN LOW WATER MARK OF THE ESSEQUIBO RIVER AT ITS EASTERN EXTREMITY AND THE TRIBUTARIES OF THE MASHABO CREEK AT ITS WESTERN EXTREMITY.

6TH CONSTITUENCY: MAKESHIFT
DIVISION/SUB DIVISION: 221242 (PART OF)
DESCRIPTION OF CONSTITUENCY: THIS CONSTITUENCY EXTENDS FROM THE COMMON BOUNDARY BETWEEN HIBERNIA AND MAKESHIFT AT ITS NORTHERN EXTREMITY TO THE COMMON BOUNDARY BETWEEN MAKESHIFT AND AURORA AT ITS SOUTHERN EXTREMITY AND FROM THE MEAN LOW WATER MARK ON THE LEFT BANK OF THE ESSEQUIBO RIVER AT ITS EASTERN EXTREMITY TO THE WATERSHED BETWEEN THE TRIBUTARIES OF THE MASHABO CREEK AND THE ESSEQUIBO RIVER AT ITS WESTERN EXTREMITY.

7TH CONSTITUENCY: AURORA
DIVISION/SUB DIVISION: 221243 A
DESCRIPTION OF CONSTITUENCY: THIS CONSTITUENCY EXTENDS FROM THE COMMON BOUNDARY BETWEEN MAKESHIFT AND AURORA AT ITS NORTHERN EXTREMITY TO THE COMMON BOUNDARY BETWEEN AURORA AND GOOD INTENT AT ITS SOUTHERN EXTREMITY TO THE MEAN LOW WATER ON THE LEFT BANK OF THE ATLANTIC OCEAN AT ITS EASTERN EXTREMITY TO THE WATERSHED BETWEEN THE TRIBUTARIES OF THE TAPAKUMA CREEK AND ESSEQUIBO RIVER AT ITS WESTERN EXTREMITY.

8TH CONSTITUENCY: SPRING GARDEN
DIVISION/SUB DIVISION: 221243 B
DESCRIPTION OF CONSTITUENCY: THIS CONSTITUENCY EXTENDS FROM THE COMMON BOUNDARY BETWEEN AURORA AND SPRING GARDEN

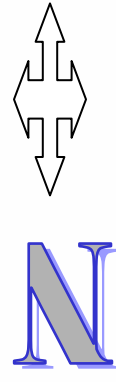
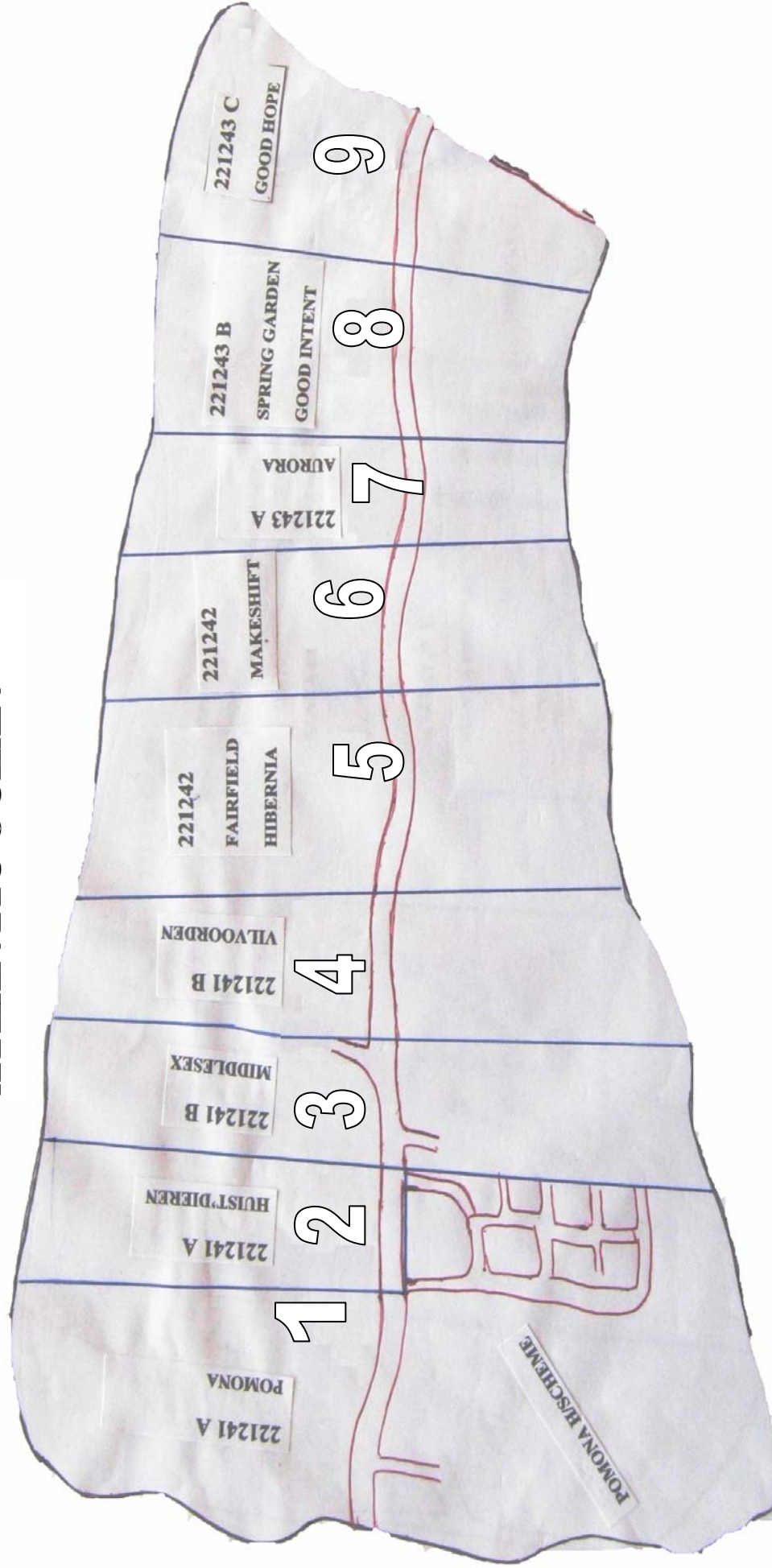
AT ITS NORTHERN EXTREMITY TO THE COMMON BOUNDARY BETWEEN SPRING GARDEN AND GOOD HOPE (DAM) AT ITS SOUTHERN EXTREMITY TO THE MEAN LOW WATER MARK ON THE LEFT BANK OF THE ATLANTIC OCEAN AT ITS EASTERN EXTREMITY TO THE WATERSHED BETWEEN THE TRIBUTARIES OF THE TAPAKUMA CREEK AND ESSEQUIBO RIVER AT ITS WESTERN EXTREMITY.

9 TH CONSTITUENCY:	GOOD HOPE
DIVISION/SUB DIVISION:	221243 C
DESCRIPTION OF CONSTITUENCY:	THIS CONSTITUENCY EXTENDS FROM THE COMMON BOUNDARY BETWEEN GOOD HOPE AND SPRING GARDEN AT ITS NORTHERN EXTREMITY TO THE SUPENAAM CREEK AT ITS SOUTHERN EXTREMITY TO THE MEAN LOW WATER MARK ON THE LEFT BANK OF THE ATLANTIC OCEAN AT ITS EASTERN EXTREMITY TO THE WATERSHED BETWEEN THE TRIBUTARIES OF THE TAPAKUMA CREEK AND ESSEQUIBO RIVER AT ITS WESTERN EXTREMITY.

REVISED DRAFT

ATLANTIC OCEAN

SKETCH MAP OF THE GOOD HOPE-POMONA NEIGHBOURHOOD DEMOCRATIC COUNCIL



DISTRICT NO. 3

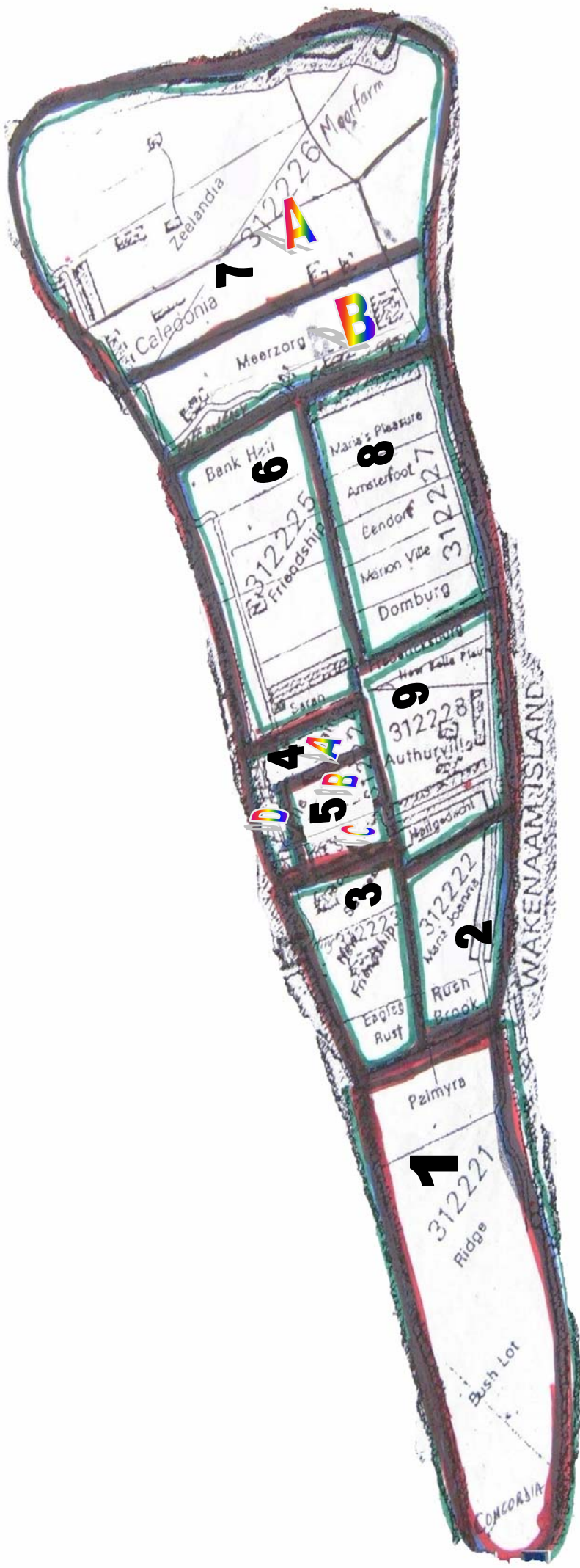
(ESSEQUIBO ISLANDS / WEST DEMERARA)

REGISTRATION AREA:	ESSEQUIBO ISLANDS – CORNELIA IDA
LOCAL AUTHORITY AREA:	WAKENAAM ISLAND
NO. OF CONSTITUENCIES:	9
1 ST CONSTITUENCY:	CONCORDIA - PALMYRA
DIVISION/SUB DIVISION:	312221
DESCRIPTION OF CONSTITUENCY:	THIS CONSTITUENCY EXTENDS FROM THE COMMON BOUNDARY BETWEEN EAGLE’S RUST AND PALMYRA AND RUSH BROOK AND PALMYRA AT ITS NORTHERN EXTREMITY TO THE MEAN LOW WATER MARK OF WAKENAAM ISLAND AT ITS SOUTHERN EXTREMITY AND FROM THE MEAN LOW WATER MARK OF WAKENAAM ISLAND AT ITS EASTERN EXTREMITY TO THE MEAN LOW WATER MARK OF WAKENAAM ISLAND AT ITS WESTERN EXTREMITY.
2 ND CONSTITUENCY:	RUSH BROOK - MARIA JOHANNA
DIVISION/SUB DIVISION:	312222
DESCRIPTION OF CONSTITUENCY:	THIS CONSTITUENCY EXTENDS FROM THE COMMON BOUNDARY BETWEEN NOITGEDACHT AND MARIA JOHANNA AT ITS NORTHERN EXTREMITY TO THE COMMON BOUNDARY BETWEEN RUSH BROOK AND PALMYRA AT ITS SOUTHERN EXTREMITY AND FROM THE MEAN LOW WATER MARK AT THE EASTERN SIDE OF WAKENAAM ISLAND AT ITS EASTERN EXTREMITY TO THE COMMON BOUNDARY BETWEEN GOOD SUCCESS AND MARIA JOHANNA, NEW FRIENDSHIP AND MARIA JOHANNA, EAGLES’S RUST AND RUSH BROOK AT ITS WESTERN EXTREMITY.
3 RD CONSTITUENCY:	EAGLE’S RUST - GOOD SUCCESS
DIVISION/SUB DIVISION:	312223
DESCRIPTION OF CONSTITUENCY:	THIS CONSTITUENCY EXTENDS FROM THE COMMON BOUNDARY BETWEEN GOOD SUCCESS AND SANS SOUCI AT ITS NORTHERN EXTREMITY TO THE COMMON BOUNDARY BETWEEN EAGLE’S RUST AND PALMYRA AT ITS SOUTHERN EXTREMITY AND FROM THE COMMON BOUNDARY BETWEEN GOOD SUCCESS AND NOITGEDACHT, GOOD SUCCESS AND MARIA JOHANNA, NEW FRIENDSHIP AND MARIA JOHANNA, EAGLES’S RUST AND RUSH BROOK AT ITS EASTERN EXTREMITY TO THE MEAN LOW WATER MARK ON THE WESTERN SIDE OF WAKENAAM ISLAND AT ITS WESTERN EXTREMITY.

4 TH CONSTITUENCY:	SANS SOUCI – BELLE PLAINE (WEST OF PUBLIC ROAD)
DIVISION/SUB DIVISION:	312224 A & D
DESCRIPTION OF CONSTITUENCY:	THIS CONSTITUENCY EXTENDS FROM THE COMMON BOUNDARY BETWEEN BELLE PLAINE AND SARAH AT ITS NORTHERN EXTREMITY TO THE CENTRE LINE OF COTTAGE HOSPITAL DAM AND THE COMMON BOUNDARY BETWEEN SANS SOUCI AND GOOD SUCCESS WESTWARD FROM THE CENTRE LINE OF THE PUBLIC ROAD (NORTH TO SOUTH) AT ITS SOUTHERN EXTREMITY AND FROM THE COMMON BOUNDARY BETWEEN BELLE PLAINE AND ARTHURVILLE AND THE CENTRE LINE OF THE PUBLIC ROAD (NORTH TO SOUTH) FROM COTTAGE HOSPITAL DAM TO THE COMMON BOUNDARY BETWEEN SANS SOUCI AND GOOD SUCCESS N AT ITS EASTERN EXTREMITY TO THE MEAN LOW WATER MARK ON THE WESTERN SIDE OF WAKENAAM ISLAND AT ITS WESTERN EXTREMITY.
5 TH CONSTITUENCY:	SANS SOUCI – BELLE PLAINE (EAST OF PUBLIC ROAD)
DIVISION/SUB DIVISION:	312224 B & C
DESCRIPTION OF CONSTITUENCY:	THIS CONSTITUENCY EXTENDS FROM THE CENTRE LINE OF THE COTTAGE HOSPITAL DAM AT ITS NORTHERN EXTREMITY TO THE COMMON BOUNDARY BETWEEN SANS SOUCI AND GOOD SUCCESS AT ITS SOUTHERN EXTREMITY AND FROM THE COMMON BOUNDARY BETWEEN BELLE PLAINE AND ARTHURVILLE, SANS SOUCI AND ARTHURVILLE, SANS SOUCI AND NOITGEDACHT AT ITS EASTERN EXTREMITY TO THE CENTRE LINE OF THE PUBLIC ROAD (NORTH TO SOUTH) AT ITS WESTERN EXTREMITY.
6 TH CONSTITUENCY:	SARAH - BANK HALL
DIVISION/SUB DIVISION:	312225
DESCRIPTION OF CONSTITUENCY:	THIS CONSTITUENCY EXTENDS FROM THE COMMON BOUNDARY BETWEEN BANK HALL AND MEERZORG AT ITS NORTHERN EXTREMITY TO THE COMMON BOUNDARY BETWEEN SARAH AND BELLE PLAINE AT ITS SOUTHERN EXTREMITY AND FROM THE COMMON BOUNDARY BETWEEN BANK HALL AND MARIA’S PLEASURE; FRIENDSHIP AND AMERSFOORT; FRIENDSHIP AND BENDORF; FRIENDSHIP AND MARIONVILLE; SARAH AND DOMBURG; SARAH AND FREDRICKSBURG AT ITS EASTERN EXTREMITY TO THE MEAN LOW WATER MARK ON THE WESTERN SIDE OF WAKENAAM ISLAND AT IS WESTERN EXTREMITY.

7 TH CONSTITUENCY:	MEERZORG - ZEELANDIA
DIVISION/SUB DIVISION:	312226 A & B
DESCRIPTION OF CONSTITUENCY:	THIS CONSTITUENCY EXTENDS FROM THE MEAN LOW WATER MARK OF THE ESSEQUIBO RIVER ON THE NORTHERN SIDE OF WAKENAAM ISLAND AT ITS NORTHERN EXTREMITY TO THE COMMON BOUNDARY BETWEEN MEERZORG AND MARIA’S PLEASURE AND MEERZORG AND BANK HALL AT ITS SOUTHERN EXTREMITY AND FROM THE MEAN LOW WATER MARK ALONG THE EASTERN SIDE OF WAKENAAM ISLAND AT ITS EASTERN EXTREMITY TO THE MEAN LOW WATER MARK ON THE WESTERN SIDE OF WAKENAAM ISLAND AT ITS WESTERN EXTREMITY.
8 TH CONSTITUENCY:	MARIA’S PLEASURE - DOMBURG
DIVISION/SUB DIVISION:	312227
DESCRIPTION OF CONSTITUENCY:	THIS CONSTITUENCY EXTENDS FROM THE COMMON BOUNDARY BETWEEN MARIA’S PLEASURE AND MEERZORG AT ITS NORTHERN EXTREMITY TO THE COMMON BOUNDARY BETWEEN DOMBURG AND FREDERICKSBURG AT ITS SOUTHERN EXTREMITY AND FROM THE MEAN LOW WATER MARK ON THE EASTERN SIDE OF WAKENAAM ISLAND AT ITS EASTERN EXTREMITY TO THE COMMON BOUNDARY BETWEEN MARIA’S PLEASURE AND BANK HALL, MARIA’S PLEASURE AND FRIENDSHIP, AMERSFOORT AND FRIENDSHIP, BENDORF AND FRIENDSHIP, MARIONVILLE AND FRIENDSHIP, DOMBURG AND SARAH AND FREDRICKSBURG AND SARAH AT ITS WESTERN EXTREMITY.
9 TH CONSTITUENCY:	FREDRICKSBURG - NOITGEDACHT
DIVISION/SUB DIVISION:	312228
DESCRIPTION OF CONSTITUENCY:	THIS CONSTITUENCY EXTENDS FROM THE COMMON BOUNDARY BETWEEN FREDERICKSBURG AND DOMBURG AT ITS NORTHERN EXTREMITY TO THE COMMON BOUNDARY BETWEEN NOITGEDACHT AND MARIA JOHANNA AT ITS SOUTHERN EXTREMITY AND FROM THE MEAN LOW WATER MARK ON THE EASTERN SIDE OF WAKENAAM ISLAND AT ITS EASTERN EXTREMITY TO THE COMMON BOUNDARY BETWEEN NOITGEDACHT AND GOOD SUCCESS, ARTHURVILLE AND SANS SOUCI, ARTHURVILLE AND BELE PLAINE, AND FREDRICKSBURG AND SARAH AT ITS WESTERN EXTREMITY.

**MAP OF THE
WAKENAAM ISLAND
NEIGHBOURHOOD DEMOCRATIC COUNCIL**



LOCAL AUTHORITY AREA:	LEGUAN ISLAND
NO. OF CONSTITUENCIES:	9
1 ST CONSTITUENCY:	VROUW ANNA - OSTERBECK
DIVISION/SUB DIVISION:	312231
DESCRIPTION OF CONSTITUENCY:	THIS CONSTITUENCY EXTENDS FROM THE COMMON BOUNDARY BETWEEN OSTERBECK AND SUCCESS AT ITS NORTHERN EXTREMITY, TO THE MEAN LOW WATER MARK ALONG THE SOUTHERN SIDE OF LEGUAN ISLAND AT ITS SOUTHERN EXTREMITY AND FROM THE MEAN LOW WATER MARK, ALONG THE EASTERN SIDE OF LEGUAN ISLAND AT ITS EASTERN EXTREMITY TO THE MEAN LOW WATER MARK ALONG THE WESTERN SIDE OF LEGUAN ISLAND AT ITS WESTERN EXTREMITY.
2 ND CONSTITUENCY:	SUCCESS - LA BAGATELLE (SUCCESS / MARYVILLE)
DIVISION/SUB DIVISION:	312232 C
DESCRIPTION OF CONSTITUENCY:	THIS CONSTITUENCY EXTENDS FROM THE COMMON BOUNDARY BETWEEN BELFIELD AND MARYVILLE, MARIA AND ELIZABETH AT ITS NORTHERN EXTREMITY TO THE COMMON BOUNDARY BETWEEN SUCCESS AND OSTERBECK AT ITS SOUTHERN EXTREMITY AND FROM THE MEAN LOW WATER MARK ALONG THE EASTERN SIDE OF LEGUAN ISLAND AT ITS EASTERN EXTREMITY TO THE MEAN LOW WATER MARK ALONG THE WESTERN SIDE OF LEGUAN ISLAND AND THE COMMON BOUNDARY BETWEEN VERTROUWEN, MARIA, WATERLOO AND MARYVILLE AT ITS WESTERN EXTREMITY.
3 RD CONSTITUENCY:	SUCCESS - LA BAGATELLE (BELFIELD / LA BAGATELLE)
DIVISION/SUB DIVISION:	312232 A
DESCRIPTION OF CONSTITUENCY:	THIS CONSTITUENCY EXTENDS FROM THE COMMON BOUNDARY BETWEEN ENTERPRISE AND LA BAGATELLE AT ITS NORTHERN EXTREMITY TO THE COMMON BOUNDARY BETWEEN BELFIELD AND MARYVILLE AT ITS SOUTHERN EXTREMITY AND FROM THE MEAN LOW WATER MARK ALONG THE EASTERN SIDE OF LEGUAN ISLAND AT ITS EASTERN EXTREMITY TO THE COMMON BOUNDARY BETWEEN LA BAGATELLE, BELFIELD AND VERTROUWEN AT ITS WESTERN EXTREMITY.

4TH CONSTITUENCY: SUCCESS - LA BAGATELLE (VERTROUWEN)
DIVISION/SUB DIVISION: 312232 B
DESCRIPTION OF CONSTITUENCY: THIS CONSTITUENCY EXTENDS FROM THE COMMON BOUNDARY..BETWEEN..DOORN..HAAG..AND VERTROUWEN AT ITS NORTHERN EXTREMITY TO THE COMMON BOUNDARY BETWEEN MARIA AND ELIZABETH AT ITS SOUTHERN EXTREMITY AND FROM THE COMMON BOUNDARY BETWEEN LA BAGATELLE, BELFIELD, MARYVILLE, WATERLOO AND VERTROUWEN AT ITS EASTERN EXTREMITY TO THE MEAN LOW WATER MARK ALONG THE WESTERN SIDE OF LEGUAN ISLAND AT ITS WESTERN EXTREMITY.

5TH CONSTITUENCY: DOORN HAAG - RICHMOND HILL
DIVISION/SUB DIVISION: 312233
DESCRIPTION OF CONSTITUENCY: THIS CONSTITUENCY EXTENDS FROM THE COMMON BOUNDARY BETWEEN RICHMOND HILL AND GOOD INTENT AT ITS NORTHERN EXTREMITY TO THE COMMON BOUNDARY BETWEEN DOORN HAAG AND VERTROUWEN AT ITS SOUTHERN EXTREMITY AND THE COMMON BOUNDARY BETWEEN RICHMOND HILL AND AMSTERDAM, RICHMOND HILL AND ENDEAVOUR, TEWKESBURY AND BLENHEIM, KINGSTON AND BLENHEIM, DOORN HAAG AND BLENHEIM, DOORN HAAG AND ENTERPRISE AT ITS EASTERN EXTREMITY TO THE MEAN LOW WATER MARK AT THE WESTERN SIDE OF LEGUAN ISLAND AT ITS WESTERN EXTREMITY.

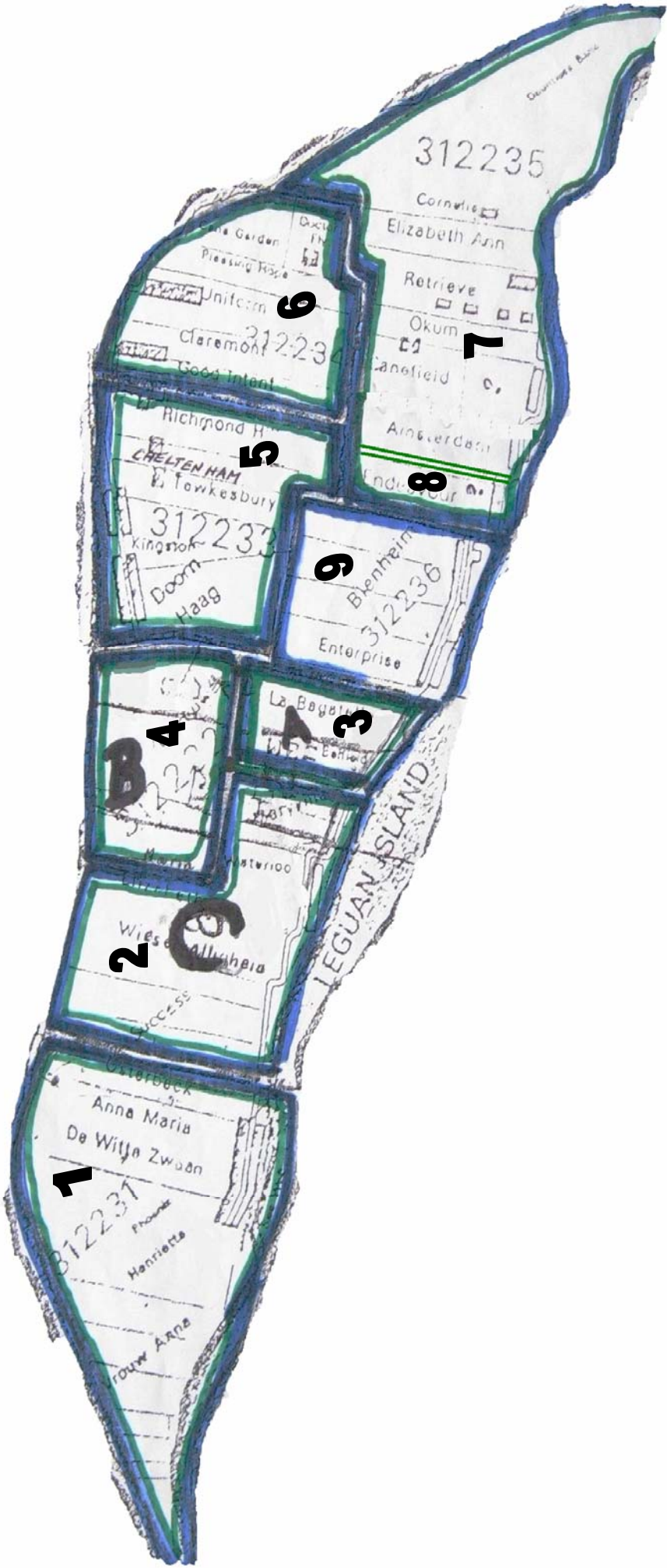
6TH CONSTITUENCY: GOOD INTENT - CANE GARDEN
DIVISION/SUB DIVISION: 312234
DESCRIPTION OF CONSTITUENCY: THIS CONSTITUENCY EXTENDS FROM THE NORTHERN BOUNDARY OF CANE GARDEN AND DOCTOR FLY AT ITS NORTHERN EXTREMITY TO THE COMMON BOUNDARY BETWEEN GOOD INTENT AND RICHMOND HILL AT ITS SOUTHERN EXTREMITY AND FROM THE COMMON BOUNDARY BETWEEN DOCTOR FLY AND ELIZABETH ANN, DOCTOR FLY AND RETRIEVE, PLEASING HOPE AND OKUM, UNIFORM AND CANEFIELD AND GOOD INTENT AND AMSTERDAM AT ITS EASTERN EXTERMITY TO THE MEAN LOW WATER MARK ALONG THE WESTERN SIDE OF LEGUAN ISLAND AT ITS WESTERN EXTERMITY.

7TH CONSTITUENCY: DAUNTLESS BANK - AMSTERDAM
DIVISION/ SUB DIVISION: 312235 (PART OF)
DESCRIPTION OF CONSTITUENCY: THIS CONSTITUENCY EXTENDS FROM THE ESSEQUIBO RIVER AT ITS NORTHERN EXTREMITY TO THE COMMON BOUNDARY BETWEEN AMSTERDAM AND ENDEAVOUR AT ITS SOUTHERN EXTREMITY AND FROM THE MEAN LOW WATER MARK ON THE EASTERN SIDE OF LEGUAN ISLAND BETWEEN DAUNTLESS BANK AND AMSTERDAM AT ITS EASTERN EXTREMITY TO THE COMMON BOUNDARY BETWEEN ELIZABETH ANN AND DOCTOR FLY, RETRIEVE AND DOCTOR FLY, OKUM AND PLEASING HOPE, CANEFIELD AND UNIFORM, CANEFIELD AND CLAREMONT, AMSTERDAM AND GOOD INTENT, AMSTERDAM AND RICHMOND HILL AT ITS WESTERN EXTREMITY.

8TH CONSTITUENCY: ENDEAVOUR
DIVISION/SUB DIVISION: 312235 (PART OF)
DESCRIPTION OF CONSTITUENCY: THIS CONSTITUENCY EXTENDS FROM THE COMMON BOUNDARY BETWEEN ENDEAVOUR AND AMSTERDAM AT ITS NORTHERN EXTREMITY TO THE COMMON BOUNDARY BETWEEN ENDEAVOUR AND BLenheim AT ITS SOUTHERN EXTREMITY AND FROM THE MEAN LOW WATER MARK ON THE EASTERN SIDE OF LEGUAN ISLAND BETWEEN AMSTERDAM AND ENDEAVOUR AT ITS EASTERN EXTREMITY TO THE COMMON BOUNDARY BETWEEN ENDEAVOUR AND RICHMOND HILL, ENDEAVOUR AND TEWKESBURY AT ITS WESTERN EXTREMITY.

9TH CONSTITUENCY: BLenheim - ENTERPRISE
DIVISION/SUB DIVISION: 312236
DESCRIPTION OF CONSTITUENCY: THIS CONSTITUENCY EXTENDS FROM THE COMMON BOUNDARY BETWEEN BLenheim AND ENDEAVOUR AT ITS NORTHERN EXTREMITY TO THE COMMON BOUNDARY BETWEEN ENTERPRISE AND LA BAGATELLE AT ITS SOUTHERN EXTREMITY AND FROM THE MEAN LOW WATER MARK ALONG THE EASTERN SIDE OF LEGUAN ISLAND AT ITS EASTERN EXTREMITY TO THE COMMON BOUNDARY BETWEEN BLenheim AND TEWKESBURY, BLenheim AND KINGSTON, BLenheim AND DOORN HAGG AND ENTERPRISE AND DOORN HAGG AT ITS WESTERN EXTREMITY.

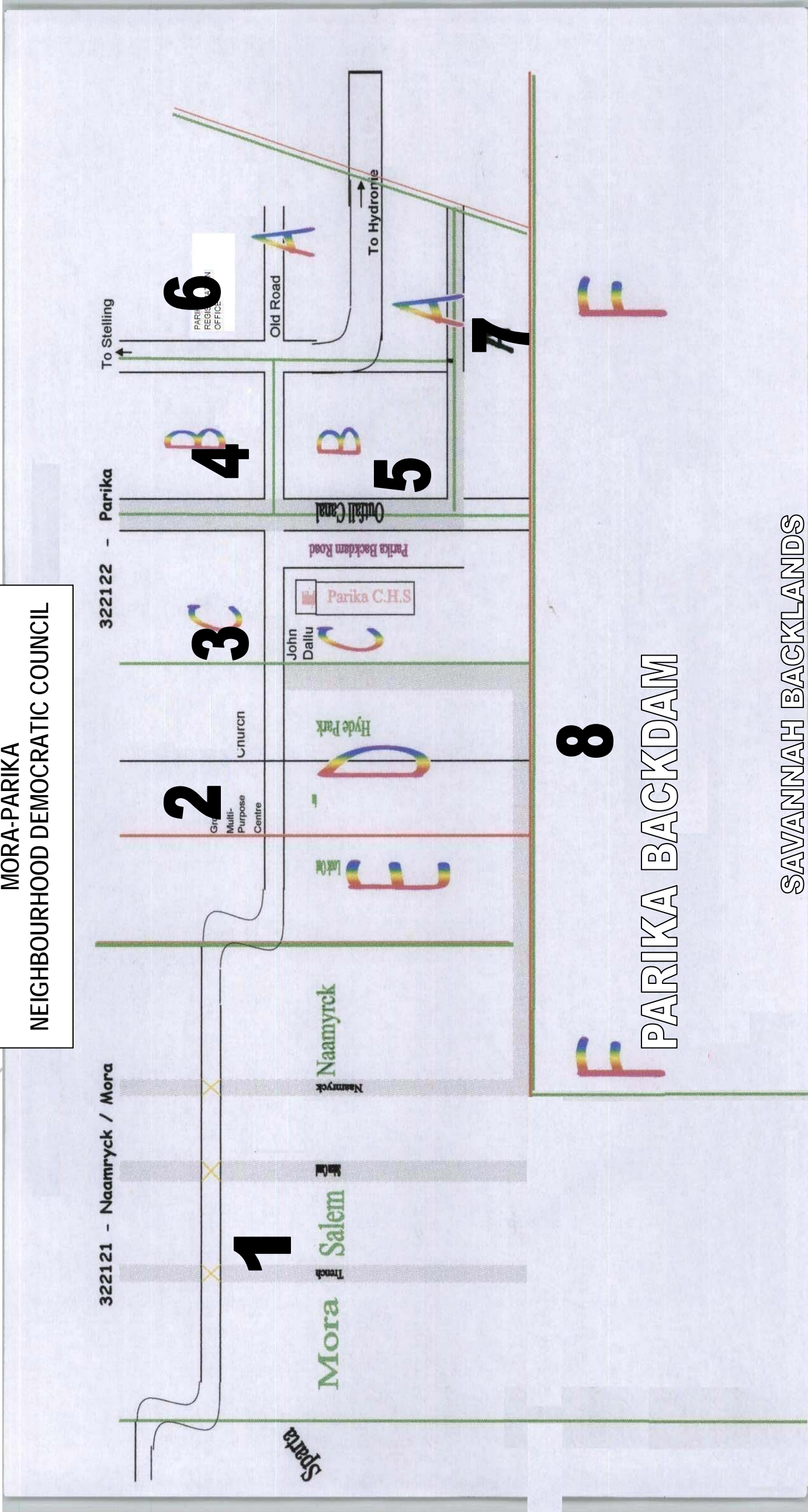
SKETCH MAP OF THE
LEGUAN ISLAND
NEIGHBOURHOOD DEMOCRATIC COUNCIL



LOCAL AUTHORITY AREA:	MORA / PARIKA
NO. OF CONSTITUENCIES:	8
1 ST CONSTITUENCY:	NAAMRYCK - MORA
DIVISION/SUB DIVISION:	322121
DESCRIPTION OF CONSTITUENCY:	THIS CONSTITUENCY EXTENDS FROM THE COMMON BOUNDARY BETWEEN NAAMRYCK AND LOOK OUT AND ITS EASTERN PROLONGATION AT ITS NORTHERN EXTREMITY TO THE COMMON BOUNDARY BETWEEN MORA AND SPARTA AT ITS SOUTHERN EXTREMITY AND FROM THE NEW CONSERVANCY CANAL AT ITS EASTERN EXTREMITY TO THE MEAN LOW WATER MARK ON THE RIGHT BANK OF THE ESSEQUIBO RIVER AT ITS WESTERN EXTREMITY.
2 ND CONSTITUENCY:	PARIKA -LOOK OUT (HYDE PARK / LOOKOUT)
DIVISION/SUB DIVISION:	322122 D, E
DESCRIPTION OF CONSTITUENCY:	THIS CONSTITUENCY EXTENDS FROM THE NORTHERN PERIMETER OF HYDE PARK AT ITS NORTHERN EXTREMITY TO THE COMMON BOUNDARY BETWEEN LOOKOUT AND NAAMRYCK AT ITS SOUTHERN EXTREMITY AND FROM CROWN DAM AND ITS SOUTHERN PROLONGATION AT ITS EASTERN EXTREMITY TO THE MEAN LOW WATER MARK ON THE RIGHT BANK OF THE ESSEQUIBO RIVER AT ITS WESTERN EXTREMITY.
3 RD CONSTITUENCY:	PARIKA (OUTFALL TO JOHN DALLU BRIDGE)
DIVISION/SUB DIVISION:	322122 C
DESCRIPTION OF CONSTITUENCY:	THIS CONSTITUENCY EXTENDS FROM THE OUTFALL CANAL AT ITS NORTHERN EXTREMITY TO THE NORTHERN PERIMETER OF HYDE PARK AT ITS SOUTHERN EXTREMITY AND FROM CROWN DAM AT ITS EASTERN EXTREMITY TO THE MEAN LOW WATER MARK ON THE RIGHT BANK OF THE ESSEQUIBO RIVER AT ITS WESTERN EXTREMITY
4 TH CONSTITUENCY:	PARIKA - SEA DAM TO MAIN ACCESS ROAD
DIVISION/SUB DIVISION:	322122 B (PART OF)
DESCRIPTION OF CONSTITUENCY:	THIS CONSTITUENCY EXTENDS FROM THE WEST DEMERARA PUBLIC ROAD (LEADING TO FERRY STELLING) AT ITS NORTHERN EXTREMITY TO THE OUTFALL CANAL AT ITS SOUTHERN EXTREMITY TO THE CENTRE LINE OF PARIKA MAIN ACCESS ROAD AT ITS EASTERN EXTREMITY TO THE MEAN LOW WATER MARK OF THE ESSEQUIBO RIVER AT ITS WESTERN EXTREMITY.

5 TH CONSTITUENCY:	PARIKA (MAIN ACCESS ROAD TO FAÇADE TRENCH)
DIVISION/SUB DIVISION:	322122 B (PART OF)
DESCRIPTION OF CONSTITUENCY:	THIS CONSTITUENCY EXTENDS FROM WEST DEMERARA PUBLIC ROAD (LEADING TO FERRY STELLING) AT ITS NORTHERN EXTREMITY TO THE OUTFALL CANAL AT ITS SOUTHERN EXTREMITY AND FROM THE FAÇADE TRENCH AT ITS EASTERN EXTREMITY TO THE CENTRE LINE OF PARIKA MAIN ACCESS ROAD AT ITS WESTERN EXTREMITY.
6 TH CONSTITUENCY:	PARIKA (WEST OF FAÇADE TRENCH)
DIVISION/SUB DIVISION:	322122 A (PART OF)
DESCRIPTION OF CONSTITUENCY:	THIS CONSTITUENCY EXTENDS FROM THE COMMON BOUNDARY BETWEEN PARIKA AND HYDRONIE UP TO THE FAÇADE TRENCH AT ITS NORTHERN EXTREMITY TO THE CENTRE LINE OF THE WEST DEMERARA PUBLIC ROAD (LEADING TO FERRY STELLING), AT ITS SOUTHERN EXTREMITY AND FROM THE CENTRE LINE OF THE FAÇADE TRENCH AT ITS EASTERN EXTREMITY TO THE MEAN LOW WATER MARK ON THE RIGHT BANK OF THE ESSEQUIBO RIVER AT ITS WESTERN EXTREMITY.
7 TH CONSTITUENCY:	PARIKA (EAST OF FAÇADE TRENCH)
DIVISION/SUB DIVISION:	322122 A (PART OF)
DESCRIPTION OF CONSTITUENCY:	THIS CONSTITUENCY EXTENDS FROM THE COMMON BOUNDARY BETWEEN PARIKA AND HYDRONIE AT ITS EASTERN PROLONGATION AT ITS NORTHERN EXTREMITY TO THE OUTFALL CANAL AT ITS SOUTHERN EXTREMITY FROM CROWN DAM AT ITS NORTHERN PROLONGATION AT ITS EASTERN EXTREMITY TO THE FAÇADE TRENCH AT ITS WESTERN EXTREMITY.
8 TH CONSTITUENCY:	PARIKA (PARIKA BACK DAM)
DIVISION/SUB DIVISION:	322122 F
DESCRIPTION OF CONSTITUENCY:	THIS CONSTITUENCY EXTENDS FROM THE COMMON BOUNDARY BETWEEN PARIKA AND HYDRONIE BACKDAM AREA AT ITS NORTHERN EXTREMITY TO THE COMMON BOUNDARY BETWEEN NAAMRYCK AND LOOK OUT BACK DAM AREA AT ITS SOUTHERN EXTREMITY TO THE SAVANNAH BACKLANDS AT ITS EASTERN EXTREMITY AND FROM CROWN DAM AND ITS NORTHERN PROLONGATION AT ITS WESTERN EXTREMITY.

SKETCH MAP OF THE
MORA-PARIKA
NEIGHBOURHOOD DEMOCRATIC COUNCIL



LOCAL AUTHORITY AREA:	HYDRONIE /GOOD HOPE
NO. OF CONSTITUENCIES:	7
1 ST CONSTITUENCY:	HYDRONIE
DIVISION/SUB DIVISION:	322131 (PART OF)
DESCRIPTION OF CONSTITUENCY:	THIS CONSTITUENCY EXTENDS FROM THE MEAN LOW WATER MARK ON THE RIGHT BANK OF THE ESSEQUIBO RIVER AT ITS NORTHERN EXTREMITY TO THE BACK BOUNDARY OF HYDRONIE AT ITS SOUTHERN EXTREMITY AND FROM THE COMMON BOUNDARY BETWEEN HYDRONIE AND BUSHY PARK AT ITS EASTERN EXTREMITY TO THE COMMON BOUNDARY BETWEEN HYDRONIE AND PARIKA AT ITS WESTERN EXTERMITY.
2 ND CONSTITUENCY:	BUSHY PARK TO ORANGESTEIN
DIVISION/SUB DIVISION:	322131 (PART OF)
DESCRIPTION OF CONSTITUENCY:	THIS CONSTITUENCY EXTENDS FROM THE MEAN LOW WATER MARK ON THE RIGHT BANK OF THE ESSEQUIBO RIVER AT ITS NORTHERN EXTREMITY TO THE BACK BOUNDARIES OF ORANGESTEIN AND BUSHY PARK AT ITS SOUTHERN EXTREMITY AND FROM THE COMMON BOUNDARY BETWEEN ORANGESTEIN AND LE DESTIN AT ITS EASTERN EXTREMITY TO THE COMMON BOUNDARY BETWEEN BUSHY PARK AND HYDRONIE AT ITS WESTERN EXTREMITY.
3 RD CONSTITUENCY:	LE DESTIN
DIVISION/SUB DIVISION:	322132 A (PART OF)
DESCRIPTION OF CONSTITUENCY:	THIS CONSTITUENCY EXTENDS FROM THE MEAN LOW WATER MARK ON THE RIGHT BANK OF THE ESSEQUIBO RIVER AT ITS NORTHERN EXTREMITY TO THE BACK BOUNDARY OF LE DESTIN AT ITS SOUTHERN EXTREMITY AND FROM THE COMMON BOUNDARY BETWEEN LE DESTIN AND FARM AT ITS EASTERN EXTREMITY TO THE COMMON BOUNDARY BETWEEN LE DESTIN AND ORANGESTEIN AT ITS WESTERN EXTREMITY.
4 TH CONSITUENCY:	FARM
DIVISION/M SUB DIVISION:	322132 A (PART OF)
DESCRIPTION OF CONSTITUENCY:	THIS CONSTITUENCY EXTENDS FROM THE MEAN LOW WATER MARK ON THE RIGHT BANK OF THE ESSEQUIBO RIVER AT ITS NORTHERN EXTREMITY TO THE BACK BOUNDARY OF FARM AT ITS SOUTHERN EXTREMITY AND FROM THE COMMON BOUNDARY BETWEEN RUBY AND FARM AT ITS EASTERN EXTREMITY TO THE COMMON

BOUNDARY BETWEEN LE DESTIN AND FARM. AT ITS WESTERN EXTREMITY.

5TH CONSTITUENCY:

RUBY

DIVISION/SUB DIVISION:

322132 B (PART OF)

DESCRIPTION OF CONSTITUENCY:

THIS CONSTITUENCY EXTENDS FROM THE MEAN LOW WATER MARK ON THE RIGHT BANK OF THE ESSEQUIBO RIVER AT ITS NORTHERN EXTREMITY TO THE CAPTAIN'S HOUSE (TAIL WALL) AT ITS PROLONGATION AT ITS SOUTHERN EXTREMITY AND FROM THE COMMON BOUNDARY BETWEEN GOOD HOPE AND RUBY AT ITS EASTERN EXTERMITY TO THE COMMON BOUNDARY BETWEEN FARM AND RUBY AT ITS WESTERN EXTREMITY.

6TH CONSTITUENCY:

GOOD HOPE

DIVISION/SUB DIVISION:

322132 B (PART OF)

DESCRIPTION OF CONSTITUENCY:

THIS CONSTITUENCY EXTENDS FROM THE MEAN LOW WATER MARK ON THE RIGHT BANK OF THE ESSEQUIBO RIVER AT ITS NORTHERN EXTREMITY TO THE BACK BOUNDARY OF GOOD HOPE AT ITS SOUTHERN EXTREMITY AND FROM THE COMMON BOUNDARY BETWEEN GREENWICH PARK AND GOOD HOPE AT ITS EASTERN EXTREMITY TO THE COMMON BOUNDARY BETWEEN RUBY AND GOOD HOPE AT ITS WESTERN EXTREMITY.

7TH CONSTITUENCY:

RUBY BACKDAM

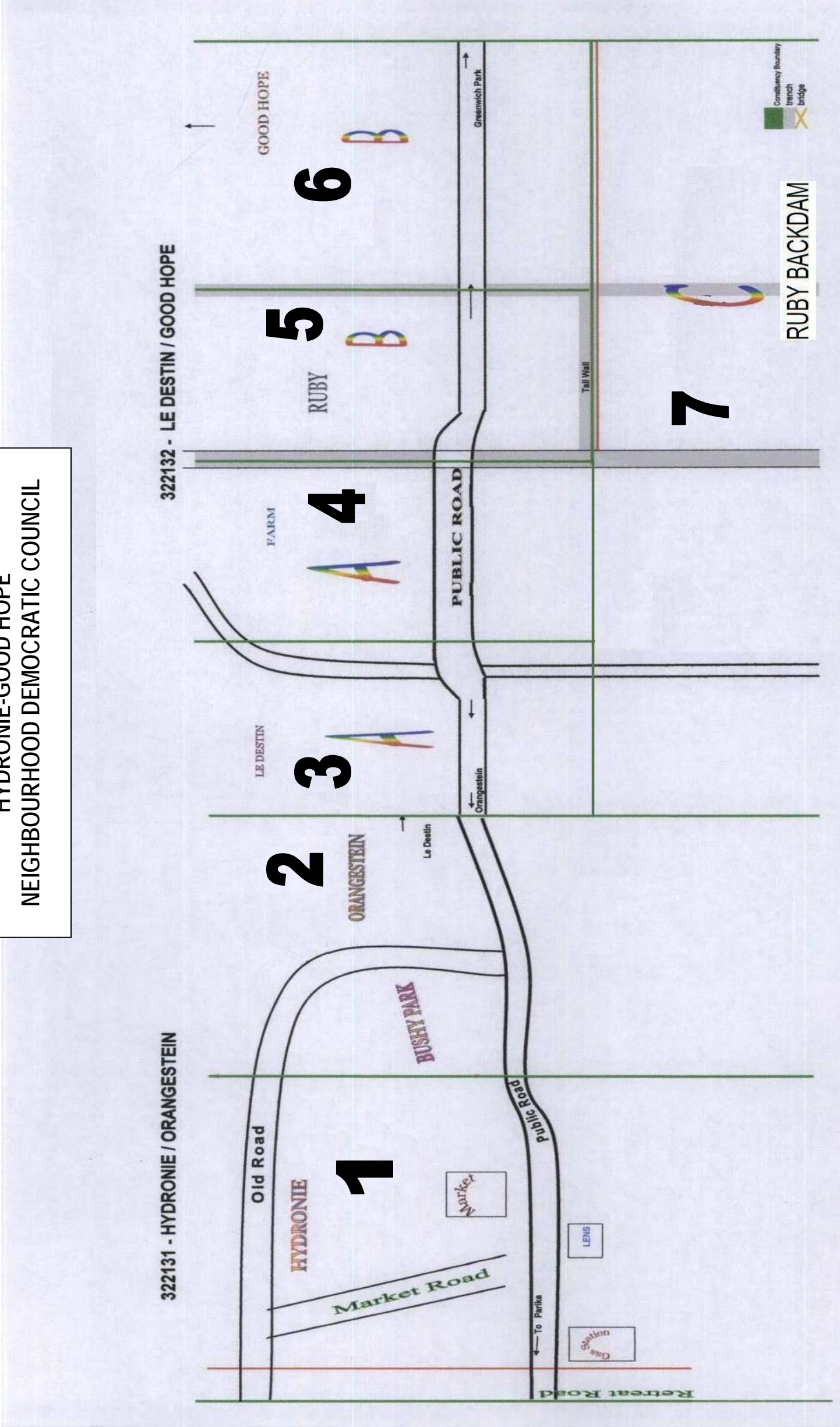
DIVISION/SUB DIVISION:

322132 C

DESCRIPTION OF CONSTITUENCY:

THIS CONSTITUENCY EXTENDS FROM THE CAPTAIN'S HOUSE (TAIL WALL) AT ITS PROLONGATION AT ITS NORTHERN EXTREMITY TO THE NEW CONSERVANCY CANAL AT ITS SOUTHERN EXTREMITY AND FROM THE COMMON BOUNDARY BETWEEN GOOD HOPE AND GREENWICH PARK BACK DAM AREA AT ITS EASTERN EXTREMITY AND THE COMMON BOUNDARY BETWEEN ORANGESTEIN AND LE DESTIN BACK DAM AT ITS WESTERN EXTREMITY.

SKETCH MAP OF THE
HYDRONIE-GOOD HOPE
NEIGHBOURHOOD DEMOCRATIC COUNCIL



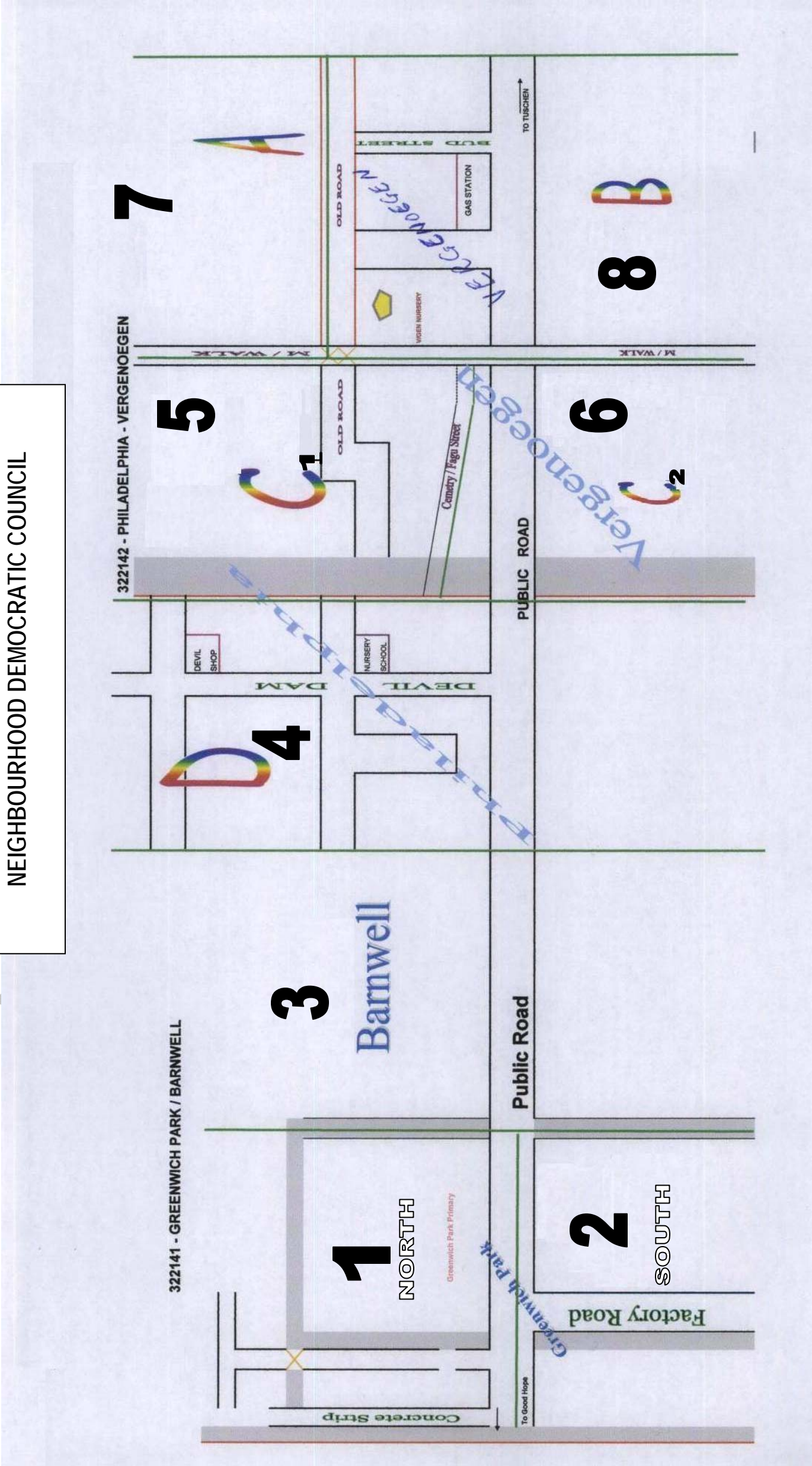
LOCAL AUTHORITY AREA:	GREENWICH PARK / VERGENOGEN
NO. OF CONSTITUENCIES:	8
1 ST CONSTITUENCY:	GREENWICH PARK (NORTH)
DIVISION/SUB DIVISION:	322141(PART OF)
DESCRIPTION OF CONSTITUENCY:	THIS CONSTITUENCY EXTENDS FROM THE MEAN LOW WATER MARK ON THE RIGHT BANK OF THE ESSEQUIBO RIVER AT ITS NORTHERN EXTREMITY TO THE CENTRE LINE OF THE WEST DEMERARA PUBLIC ROAD AT ITS SOUTHERN EXTREMITY AND FROM THE COMMON BOUNDARY BETWEEN BARNWELL AND GREENWICH PARK UP TO THE CENTRE LINE OF WEST DEMERARA PUBLIC ROAD AT ITS EASTERN EXTREMITY TO THE COMMON BOUNDARY BETWEEN GOOD HOPE AND GREENWICH PARK, UP TO THE CENTRE LINE OF THE WEST DEMERARA PUBLIC ROAD AT ITS WESTERN EXTREMITY.
2 ND CONSTITUENCY:	GREENWICH PARK (SOUTH)
DIVISION/SUB DIVISION:	322141(PART OF)
DESCRIPTION OF CONSTITUENCY:	THIS CONSTITUENCY EXTENDS FROM THE CENTRE LINE OF WEST DEMERARA PUBLIC ROAD AT ITS NORTHERN EXTREMITY TO THE NEW CONSERVANCY CANAL AT ITS SOUTHERN EXTREMITY AND FROM THE COMMON BOUNDARY BETWEEN BARNWELL AND GREENWICH PARK FROM THE CENTRE LINE OF THE WEST DEMERARA PUBLIC ROAD AT ITS EASTERN EXTREMITY TO THE COMMON BOUNDARY BETWEEN GREENWICH PARK AND GOOD HOPE FROM THE CENTRE LINE OF THE WEST DEMERARA PUBLIC ROAD TO THE NEW CONSERVANCY CANAL AT ITS WESTERN EXTREMITY.
3 RD CONSTITUENCY:	BARNWELL
DIVISION/SUB DIVISION:	322141 (PART OF)
DESCRIPTION OF CONSTITUENCY:	THIS CONSTITUENCY EXTENDS FROM THE MEAN LOW WATER MARK ON THE RIGHT BANK OF THE ESSEQUIBO RIVER AT ITS NORTHERN EXTREMITY TO THE NEW CONSERVANCY CANAL AT ITS SOUTHERN EXTREMITY AND FROM THE COMMON BOUNDARY BETWEEN PHILADELPHIA AND BARNWELL AT ITS EASTERN EXTREMITY TO THE COMMON BOUNDARY BETWEEN GREENWICH PARK AND BARNWELL AT ITS WESTERN EXTREMITY.

4 TH CONSTITUENCY:	PHILADELPHIA
DIVISION/SUB DIVISION:	322142 D
DESCRIPTION OF CONSTITUENCY:	THIS CONSTITUENCY EXTENDS FROM THE MEAN LOW WATER MARK, ON THE RIGHT BANK OF THE ESSEQUIBO RIVER AT ITS NORTHERN EXTREMITY TO THE NEW CONSERVANCY CANAL AT ITS SOUTHERN EXTREMITY AND FROM THE COMMON BOUNDARY BETWEEN VERGENOEGEN AND PHILADELPHIA AT ITS EASTERN EXTREMITY TO THE COMMON BOUNDARY BETWEEN BARNWELL AND PHILADELPHIA AT ITS WESTERN EXTREMITY.
5 TH CONSTITUENCY:	VERGENOEGEN (SEAWALL TO CEMETERY STREET)
DIVISION/SUB DIVISION:	322142 C (PART OF)
DESCRIPTION OF CONSTITUENCY:	THIS CONSTITUENCY EXTENDS FROM THE MEAN LOW WATER MARK ON THE RIGHT BANK OF THE ESSEQUIBO RIVER AT ITS NORTHERN EXTREMITY TO THE CENTRE LINE OF CEMETERY / FAGU STREET AT ITS SOUTHERN EXTREMITY AND FROM THE MIDDLE WALK DAM AT ITS EASTERN EXTREMITY TO THE COMMON BOUNDARY BETWEEN PHILADELPHIA AND VERGENOEGEN AT ITS WESTERN EXTREMITY.
6 TH CONSTITUENCY:	VERGENOEGEN (CEMETERY STREET TO BOERASIRIE CANAL)
DIVISION/SUB DIVISION:	322142 C (PART OF)
DESCRIPTION OF CONSTITUENCY:	THIS CONSTITUENCY EXTENDS FROM THE CENTRE LINE OF CEMETERY / FAGU STREET AT ITS NORTHERN EXTREMITY TO THE BOERASIRIE CANAL AT ITS SOUTHERN EXTREMITY AND FROM THE MIDDLE WALK DAM AT ITS EASTERN EXTREMITY TO THE COMMON BOUNDARY..BETWEEN..PHILADELPHIA..AND VERGENOEGEN AT ITS WESTERN EXTREMITY.
7 TH CONSTITUENCY:	VERGENOEGEN (SEAWALL TO OLD ROAD)
DIVISION/SUB DIVISION:	322142 A
DESCRIPTION OF CONSTITUENCY:	THIS CONSTITUENCY EXTENDS FROM THE MEAN LOW WATER MARK ON THE RIGHT BANK OF THE ESSEQUIBO RIVER AT ITS NORTHERN EXTREMITY TO THE CENTRE LINE OF THE VERGENOEGEN OLD ROAD AND ITS EASTERN PROLONGATION AT ITS SOUTHERN EXTREMITY AND FROM THE COMMON BOUNDARY BETWEEN TUSCHEN AND VERGENOEGEN AT ITS EASTERN EXTREMITY TO THE MIDDLE WALK DAM AT ITS WESTERN EXTREMITY.

8 TH CONSTITUENCY:	VERGENOEGEN (OLD ROAD TO BOERASIRIE CANAL)
DIVISION/SUB DIVISION:	322142 B
DESCRIPTION OF CONSTITUENCY:	THIS CONSTITUENCY EXTENDS FROM THE CENTRE LINE OF THE VERGENOEGEN OLD ROAD AT ITS EASTERN PROLONGATION AT ITS NORTHERN EXTREMITY TO THE BOERASIRIE CANAL AT ITS SOUTHERN EXTREMITY AND FROM THE COMMON BOUNDARY BETWEEN TUSCHEN AND VERGENOGEN AT ITS EASTERN EXTREMITY TO THE MIDDLE WALK DAM AT ITS WESTERN EXTREMITY.

REVISED DRAFT

SKETCH MAP OF THE
GREENWICH PARK-VERGENOEGEN
NEIGHBOURHOOD DEMOCRATIC COUNCIL



LOCAL AUTHORITY AREA:	TUSCHEN / UITVLUGT
NO. OF CONSTITUENCIES:	10
1 ST CONSTITUENCY:	TUSCHEN NORTH
DIVISION/SUB DIVISION:	322221 D, E
DESCRIPTION OF CONSTITUENCY:	THIS CONSTITUENCY EXTENDS FROM THE RIGHT BANK OF THE ESSEQUIBO RIVER AT ITS NORTHERN EXTREMITY TO THE CENTRE LINE OF THE WEST DEMERARA PUBLIC ROAD AT ITS SOUTHERN EXTREMITY TO THE COMMON BOUNDARY BETWEEN TUSCHEN AND ZEELUGT AT ITS EASTERN EXTREMITY TO THE COMMON BOUNDARY BETWEEN TUSCHEN AND VERGENOEGEN AT ITS WESTERN EXTREMITY .
2 ND CONSTITUENCY:	TUSCHEN SOUTH (WEST HALF)
DIVISION / SUB DIVISION:	322221 H
DESCRIPTION OF CONSTITUENCY:	THIS CONSTITUENCY EXTENDS FROM THE CENTRE LINE OF THE WEST DEMERARA PUBLIC ROAD AT ITS NORTHERN EXTREMITY TO THE BOERASIRE CANAL AT ITS SOUTHERN EXTREMITY AND FROM THE CENTRE LINE OF THE MAIN ACCESS ROAD IN TUSCHEN NEW HOUSING SCHEME AT ITS EASTERN EXTREMITY TO THE COMMON BOUNDARY BETWEEN TUSCHEN AND VERGENOEGEN AT ITS WESTERN EXTREMITY.
3 RD CONSTITUENCY:	TUSCHEN SOUTH (EAST HALF)
DIVISION/SUB DIVISION:	322221 G
DESCRIPTION OF CONSTITUENCY:	THIS CONSTITUENCY EXTENDS FROM THE CENTRE LINE OF THE WEST DEMERARA PUBLIC ROAD AT ITS NORTHERN EXTREMITY TO THE BOERASIRIE CANAL AT ITS SOUTHERN EXTREMITY AND FROM THE COMMON BOUNDARY BETWEEN TUSCHEN AND ZEELUGT AT ITS EASTERN EXTREMITY TO THE CENTRE LINE OF THE MAIN ACCESS ROAD IN TUSCHEN NEW HOUSING SCHEME AT ITS WESTERN EXTREMITY.
4 TH CONSTITUENCY:	ZEELUGT (WEST OF FISHER DAM, SOUTH OF PUBLIC ROAD)
DIVISION/SUB DIVISION:	322221 C, F
DESCRIPTION OF CONSTITUENCY:	THIS CONSTITUENCY EXTENDS FROM THE RIGHT BANK OF THE ESSEQUIBO RIVER AND THE CENTRE LINE OF THE WEST DEMERARA PUBLIC ROAD (EASTWARDS FROM THE CENTRE LINE OF FISHER DAM TO THE COMMON BOUNDARY BETWEEN ZEELUGT AND DE KENDEREN) AT ITS NORTHERN EXTREMITY TO THE BOERASIRIE CANAL

AT ITS SOUTHERN EXTREMITY AND FROM THE CENTRE LINE OF FISHER DAM AND THE COMMON BOUNDARY BETWEEN ZEELUGT AND DE KINDEREN (FROM THE CENTRE LINE OF THE WEST DEMERARA PUBLIC ROAD GOING SOUTHWARDS) AT ITS EASTERN EXTREMITY TO THE COMMON BOUNDARY BETWEEN ZEELUGT AND TUSCHEN AT ITS WESTERN EXTREMITY.

5TH CONSTITUENCY: ZEELUGT (EAST OF FISHER DAM, NORTH OF PUBLIC ROAD)
DIVISION/SUB DIVISION: 322221 A, B
DESCRIPTION OF CONSTITUENCY: THIS CONSTITUENCY EXTENDS FROM THE RIGHT BANK OF THE ESSEQUIBO RIVER AT ITS NORTHERN EXTREMITY TO THE CENTRE LINE OF THE WEST DEMERARA PUBLIC ROAD AT ITS SOUTHERN EXTREMITY TO THE COMMON BOUNDARY BETWEEN ZEELUGT AND DE KINDEREN AT ITS EASTERN EXTREMITY TO THE CENTRE LINE OF FISHER DAM AT ITS WESTERN EXTREMITY.

6TH CONSTITUENCY: DE KINDEREN
DIVISION/SUB DIVISION: 322222 A - B
DESCRIPTION OF CONSTITUENCY: THIS CONSTITUENCY EXTENDS FROM THE MEAN LOW WATER MARK OF THE ATLANTIC OCEAN AT ITS NORTHERN EXTREMITY TO THE BOERASIRIE CANAL AT ITS SOUTHERN EXTREMITY AND FROM THE COMMON BOUNDARY BETWEEN DE KINDEREN AND MET-EN-MEERZORG AT ITS EASTERN EXTREMITY TO THE COMMON BOUNDARY BETWEEN DE KINDEREN AND ZEELUGT AT ITS WESTERN EXTREMITY.

7TH CONSTITUENCY: MET-EN-MEERZORG (WEST)
DIVISION/SUB DIVISION: 322223 D, E, F
DESCRIPTION OF CONSTITUENCY: THIS CONSTITUENCY EXTENDS FROM THE ATLANTIC OCEAN AT ITS NORTHERN EXTREMITY TO THE BOERASIRIE CANAL AT ITS SOUTHERN EXTREMITY AND FROM THE COMMON BOUNDARY BETWEEN WEST AND EAST MET-EN-MEERZORG AT ITS EASTERN EXTREMITY TO THE COMMON BOUNDARY BETWEEN MET-EN-MEERZORG AND DE KINDEREN AT ITS WESTERN EXTREMITY.

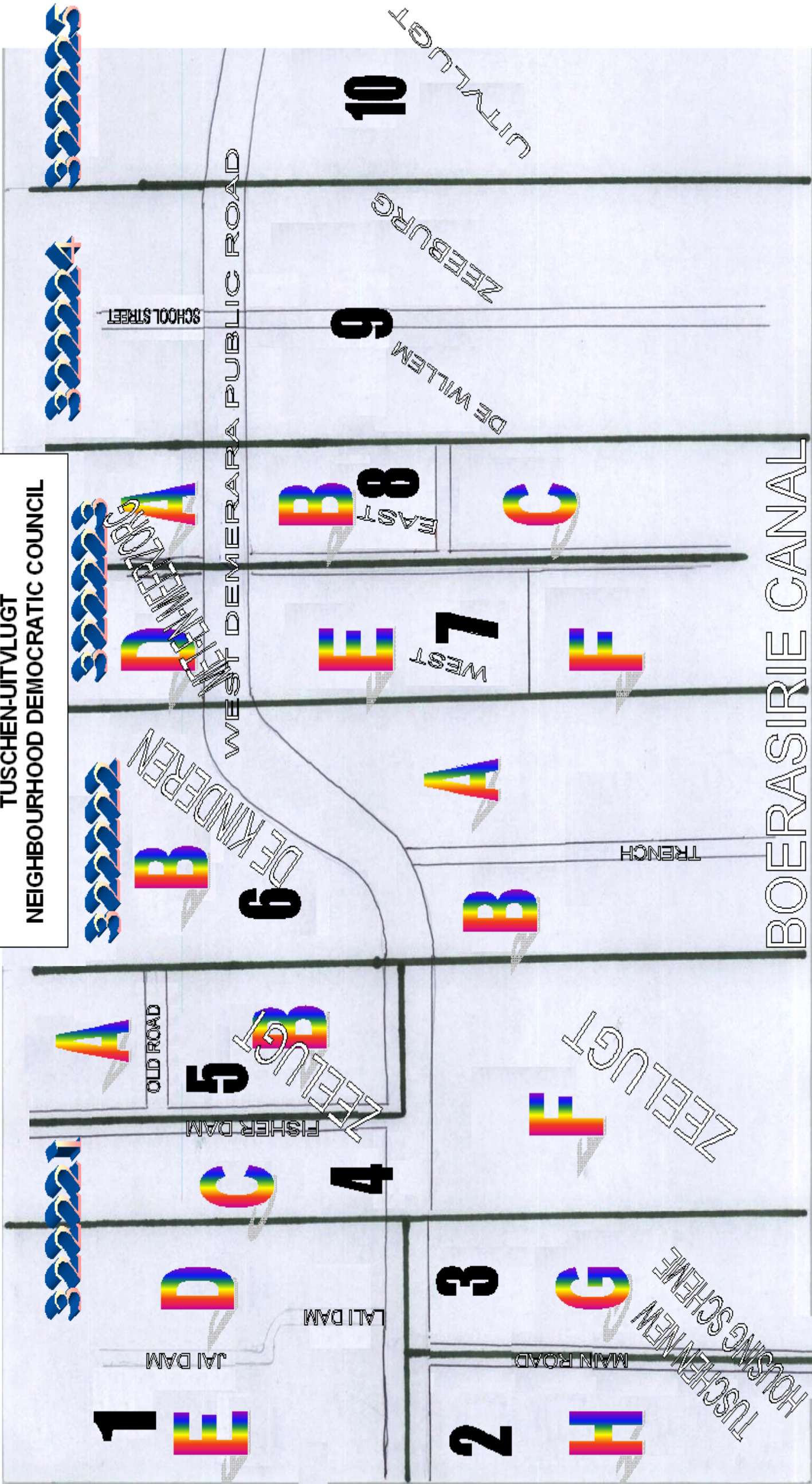
8TH CONSTITUENCY: MET-EN-MEERZORG (EAST)
DIVISION/SUB DIVISION: 322223 A, B, C
DESCRIPTION OF CONSTITUENCY: THIS CONSTITUENCY EXTENDS FROM THE ATLANTIC OCEAN AT ITS NORTHERN EXTREMITY TO THE BOERASIRIE CANAL AT ITS SOUTHERN EXTREMITY AND FROM THE COMMON BOUNDARY BETWEEN MET-EN-MEERZORG AND DE WILLEM AT ITS EASTERN EXTREMITY

TO THE COMMON BOUNDARY BETWEEN EAST AND WEST
MET-EN-MEERZORG AT ITS WESTERN EXTREMITY.

9TH CONSTITUENCY: ZEEBURG - DE WILLEM
DIVISION/SUB DIVISION: 322224 A - E
DESCRIPTION OF CONSTITUENCY: THIS CONSTITUENCY EXTENDS FROM THE MEAN LOW
WATER MARK OF THE ATLANTIC OCEAN AT ITS
NORTHERN EXTREMITY TO THE BOERASIRIE CANAL AT
ITS SOUTHERN EXTREMITY AND FROM THE COMMON
BOUNDARY BETWEEN UITVLUGT AND ZEEBURG AT ITS
EASTERN EXTREMITY TO THE COMMON BOUNDARY
BETWEEN DE WILLEM AND MET-EN-MEERZORG AT ITS
WESTERN EXTREMITY.

10TH CONSTITUENCY: UITVLUGT
DIVISION/SUB DIVISION: 322225 A - F
DESCRIPTION OF CONSTITUENCY: THIS CONSTITUENCY EXTENDS FROM THE MEAN LOW
WATER MARK OF THE ATLANTIC OCEAN AT ITS
NORTHERN EXTREMITY TO THE BOERASIRIE CANAL AT
ITS SOUTHERN EXTREMITY AND FROM THE COMMON
BOUNDARY BETWEEN STEWARTVILLE AND UITVLUGT AT
ITS EASTERN EXTREMITY TO THE COMMON BOUNDARY
BETWEEN UITVLUGT AND ZEEBURG AT ITS WESTERN
EXTREMITY.

SKETCH MAP OF THE
TUSCHEN-UITVLUGT
NEIGHBOURHOOD DEMOCRATIC COUNCIL



LOCAL AUTHORITY AREA:	STEWARTVILLE / CORNELIA IDA
NO. OF CONSTITUENCIES:	10
1 ST CONSTITUENCY:	STEWARTVILLE (NORTH OF PUBLIC ROAD, EAST STEWARTVILLE)
DIVISION/SUB DIVISION:	322231 A - D
DESCRIPTION OF CONSTITUENCY:	THIS CONSTITUENCY EXTENDS FROM THE ATLANTIC OCEAN AT ITS NORTHERN EXTREMITY TO THE CENTRE LINE OF THE WEST DEMERARA PUBLIC ROAD, EASTWARDS UP TO THE CENTRE LINE OF SCHOOL STREET (TAMARIND DAM) TO THE BOERASIRIE CANAL AT ITS SOUTHERN EXTREMITY AND FROM THE COMMON BOUNDARY BETWEEN STEWARTVILLE AND LEONORA AT ITS EASTERN EXTREMITY TO THE COMMON BOUNDARY BETWEEN STEWARTVILLE AND UITVLUGT FROM THE ATLANTIC OCEAN TO THE CENTRE LINE OF THE WEST DEMERARA PUBLIC ROAD AND THE CENTRE LINE OF TAMARIND DAM, SOUTHWARDS FROM THE CENTRE LINE OF THE WEST DEMERARA PUBLIC ROAD AT ITS WESTERN EXTREMITY.
2 ND CONSTITUENCY:	STEWARTVILLE WEST (SOUTH OF THE PUBLIC ROAD, WEST STEWARTVILLE)
DIVISION/SUB DIVISION:	322231 E, F
DESCRIPTION OF CONSTITUENCY:	THIS CONSTITUENCY EXTENDS FROM THE CENTRE LINE OF THE WEST DEMERARA PUBLIC ROAD, EASTWARDS TO THE CENTRE LINE OF TAMARIND DAM AT ITS NORTHERN EXTREMITY TO THE BOERASIRIE CANAL AT ITS SOUTHERN EXTREMITY AND FROM THE CENTRE LINE OF TAMARIND DAM AND ITS SOUTHERN PROLONGATION AT ITS EASTERN EXTREMITY TO THE COMMON BOUNDARY BETWEEN STEWARTVILLE AND UITVLUGT AT ITS WESTERN EXTREMITY.
3 RD CONSTITUENCY:	LEONORA (SEAFIELD, PASTURE, PARAFIELD)
DIVISION/SUB DIVISION:	322232 B, D & E
DESCRIPTION OF CONSTITUENCY:	THIS CONSTITUENCY EXTENDS FROM THE CENTRE LINE OF THE WEST DEMERARA PUBLIC ROAD AND THE CENTRE LINE OF THE CANAL SEPARATING LEONORA PASTURE FROM LEONORA JIB AT ITS NORTHERN EXTREMITY TO THE BOERASIRIE CANAL AT ITS SOUTHERN EXTREMITY AND FROM THE CENTRE LINE OF CONCRETE STRIP ROAD(COW DAM) SOUTHWARDS TO THE CENTRE LINE OF THE CANAL SEPARATING LEONORA PASTURE FROM LEONORA JIB, AND THE COMMON BOUNDARY BETWEEN LEONORA AND GROENVELDT SOUTHWARDS FROM THE CENTRE LINE OF

THE CANAL SEPARATING LEONORA PASTURE FROM LEONORA JIB AT ITS EASTERN EXTREMITY TO THE COMMON BOUNDARY BETWEEN LEONORA AND STEWARTVILLE AT ITS WESTERN EXTREMITY.

4TH CONSTITUENCY:

LEONORA (NORTH OF THE PUBLIC ROAD, JIB GROENVELDT)

DIVISION/SUB DIVISION:

322232 A & C AND 322233 A & B

DESCRIPTION OF CONSTITUENCY:

THIS CONSTITUENCY EXTENDS FROM THE ATLANTIC OCEAN AT ITS NORTHERN EXTREMITY TO THE CANAL SEPARATING LEONORA JIB AND LEONORA PASTURE (EASTWARDS TO THE COMMON BOUNDARY BETWEEN LEONORA AND GROENVELDT) TO THE BOERASIRIE CANAL AT ITS SOUTHERN EXTREMITY AND FROM THE COMMON BOUNDARY BETWEEN GROENVELDT AND EDINBURG AT ITS EASTERN EXTREMITY TO THE COMMON BOUNDARY BETWEEN LEONORA AND STEWARTVILLE SOUTHWARDS TO THE CENTRE LINE OF THE WEST DEMERARA PUBLIC ROAD AND THE COMMON BOUNDARY BETWEEN LEONORA AND GROENVELDT SOUTHWARDS FROM THE CENTRE LINE OF THE CANAL SEPARATING LEONORA JIB AND LEONORA PASTURE AT ITS WESTERN EXTREMITY.

5TH CONSTITUENCY:

EDINBURG - ANNA CATHERINA (NORTH OF DRAINAGE CANAL EAST OF BUS SHED STREET)

DIVISION/SUB DIVISION:

322233 C, E

DESCRIPTION OF CONSTITUENCY:

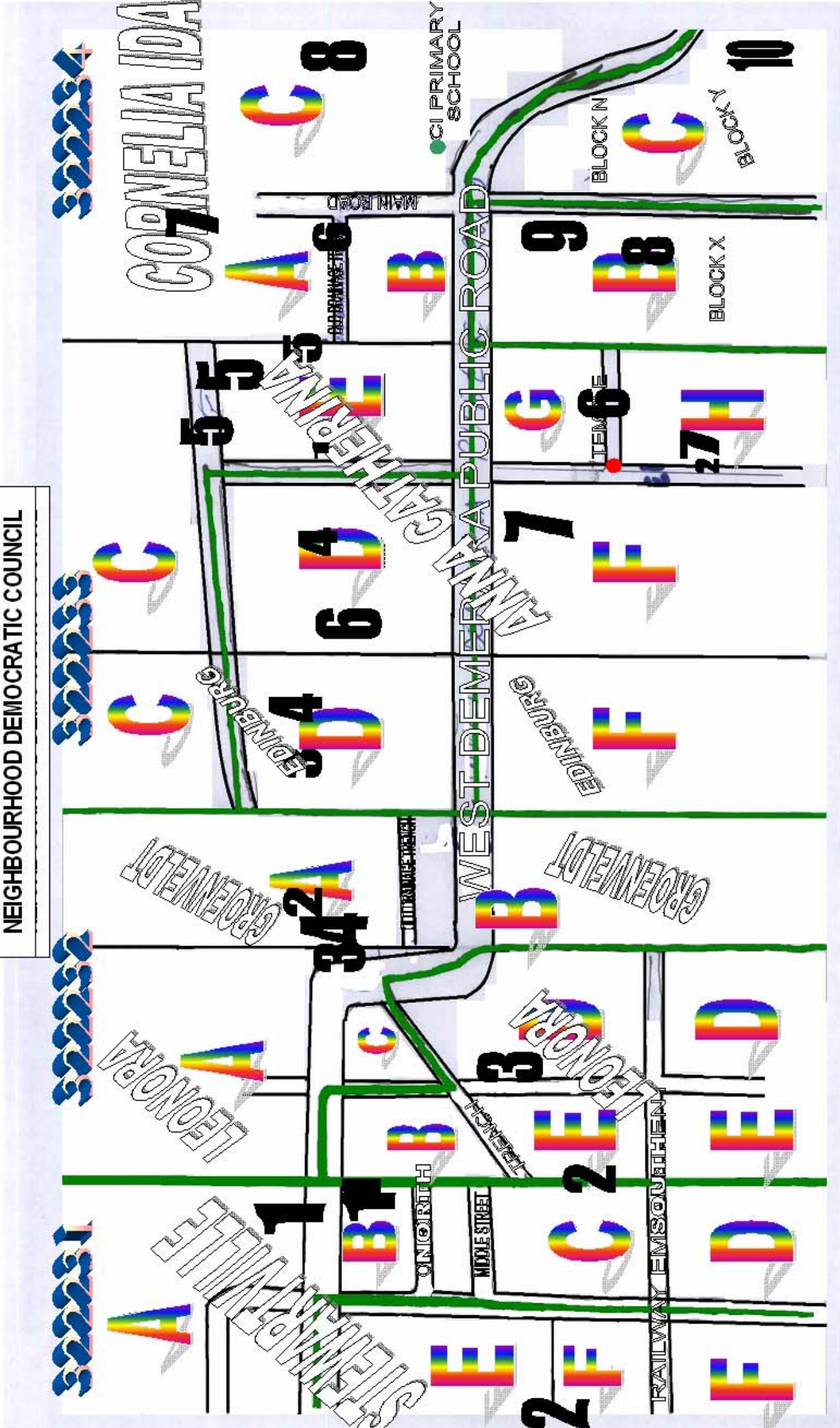
THIS CONSTITUENCY EXTENDS FROM THE ATLANTIC OCEAN AT ITS NORTHERN EXTREMITY AND FROM THE DRAINAGE CANAL (EAST TO WEST) EASTWARDS TO THE POINT OF INTERSECTION WITH THE CENTRE LINE OF BUS SHED STREET AND THE CENTRE LINE OF THE WEST DEMERARA PUBLIC ROAD EASTWARDS FROM THE INTERSECTION POINT WITH THE CENTRE LINE OF BUS SHED STREET TO THE COMMON BOUNDARY BETWEEN ANNA CATHERINA AND CORNELIA IDA AT ITS SOUTHERN EXTREMITY AND FROM THE COMMON BOUNDARY BETWEEN ANNA CATHERINA AND CORNELIA IDA AT ITS EASTERN EXTREMITY TO THE COMMON BOUNDARY BETWEEN EDINBURG AND GROENVELDT SOUTHWARDS TO THE DRAINAGE CANAL (EAST TO WEST) AND THE COMMON INTERSECTION BETWEEN THE CENTRE LINES OF BUS SHED STREET AND THE DRAINAGE CANAL SOUTHWARDS TO THE CENTRE LINE OF THE WEST DEMERARA PUBLIC ROAD AT ITS WESTERN EXTREMITY.

6 TH CONSTITUENCY:	ANNA CATHERINA (SOUTH OF DRAINAGE CANAL WEST OF BUS SHED STREET)
DIVISION/SUB DIVISION:	322233 D
DESCRIPTION OF CONSTITUENCY:	THIS CONSTITUENCY EXTENDS FROM THE DRAINAGE TRENCH AT ITS NORTHERN EXTREMITY TO THE CENTRAL LINE OF THE PUBLIC ROAD AT ITS SOUTHERN EXTREMITY AND FROM THE CENTRAL LINE OF THE BUS SHED STREET AT ITS EASTERN EXTREMITY TO THE COMMON BOUNDARY BETWEEN EDINBURG AND GROENVELDT AT ITS WESTERN EXTREMITY.
7 TH CONSTITUENCY:	EDINBURG – ANNA CATHERINA (SOUTH OF THE PUBLIC ROAD)
DIVISION/SUB DIVISION:	322233 F, G, H
DESCRIPTION OF CONSTITUENCY:	THIS CONSTITUENCY EXTENDS FROM THE CENTRE LINE OF THE WEST DEMERARA PUBLIC ROAD AT ITS NORTHERN EXTREMITY TO THE BOERASIRIE CANAL AT ITS SOUTHERN EXTREMITY TO THE COMMON BOUNDARY BETWEEN ANNA CATHERINA AND CORNELIA IDA AT ITS EASTERN EXTREMITY TO THE COMMON BOUNDARY BETWEEN EDINBURG AND GROENVELDT AT ITS WESTERN EXTREMITY.
8 TH CONSTITUENCY:	CORNELIA IDA (NORTH)
DIVISION/SUB DIVISION:	322234 A, B (PART OF), C (PART OF)
DESCRIPTION OF CONSTITUENCY:	THIS CONSTITUENCY EXTENDS FROM THE ATLANTIC OCEAN AT ITS NORTHERN EXTREMITY TO THE CENTRAL LINE OF THE PUBLIC ROAD AT ITS SOUTHERN EXTREMITY AND FROM THE COMMON BOUNDARY BETWEEN HAGUE AND CORNELIA IDA AT ITS EASTERN EXTREMITY TO THE COMMON BOUNDARY BETWEEN CORNELIA IDA AND ANNA CATHERINA AT ITS WESTERN EXTREMITY.
9 TH CONSTITUENCY:	CORNELIA IDA (SOUTH, WEST HALF)
DIVISION / SUB DIVISION:	322234 B (PART OF)
DESCRIPTION OF CONSTITUENCY:	THIS CONSTITUENCY EXTENDS FROM THE CENTRE LINE OF THE PUBLIC ROAD AT ITS NORTHERN EXTREMITY TO THE BOERASIRIE CANAL AT ITS SOUTHERN EXTREMITY AND FROM THE CENTRE LINE OF MAIN STREET AT ITS EASTERN EXTREMITY TO THE COMMON BOUNDARY BETWEEN CORNELIA IDA AND ANNA CATHERINA AT ITS WESTERN EXTREMITY.

10 TH CONSTITUENCY:	CORNELIA IDA (SOUTH, EAST HALF)
DIVISION/SUB DIVISION:	322234 C (PART OF)
DESCRIPTION OF CONSTITUENCY:	THIS CONSTITUENCY EXTENDS FROM THE CENTRE LINE OF THE PUBLIC ROAD AT ITS NORTHERN EXTREMITY TO THE BOERASIRIE CANAL AT ITS SOUTHERN EXTREMITY AND FROM THE COMMON BOUNDARY BETWEEN CORNELIA IDA AND HAGUE AT ITS EASTERN EXTREMITY TO THE CENTRAL LINE OF THE MAIN STREET AT ITS WESTERN EXTREMITY.

REVISED DRAFT

SKETCH MAP OF THE
STEWARTVILLE-CORNELIA IDA
NEIGHBOURHOOD DEMOCRATIC COUNCIL



DISTRICT NO. 3

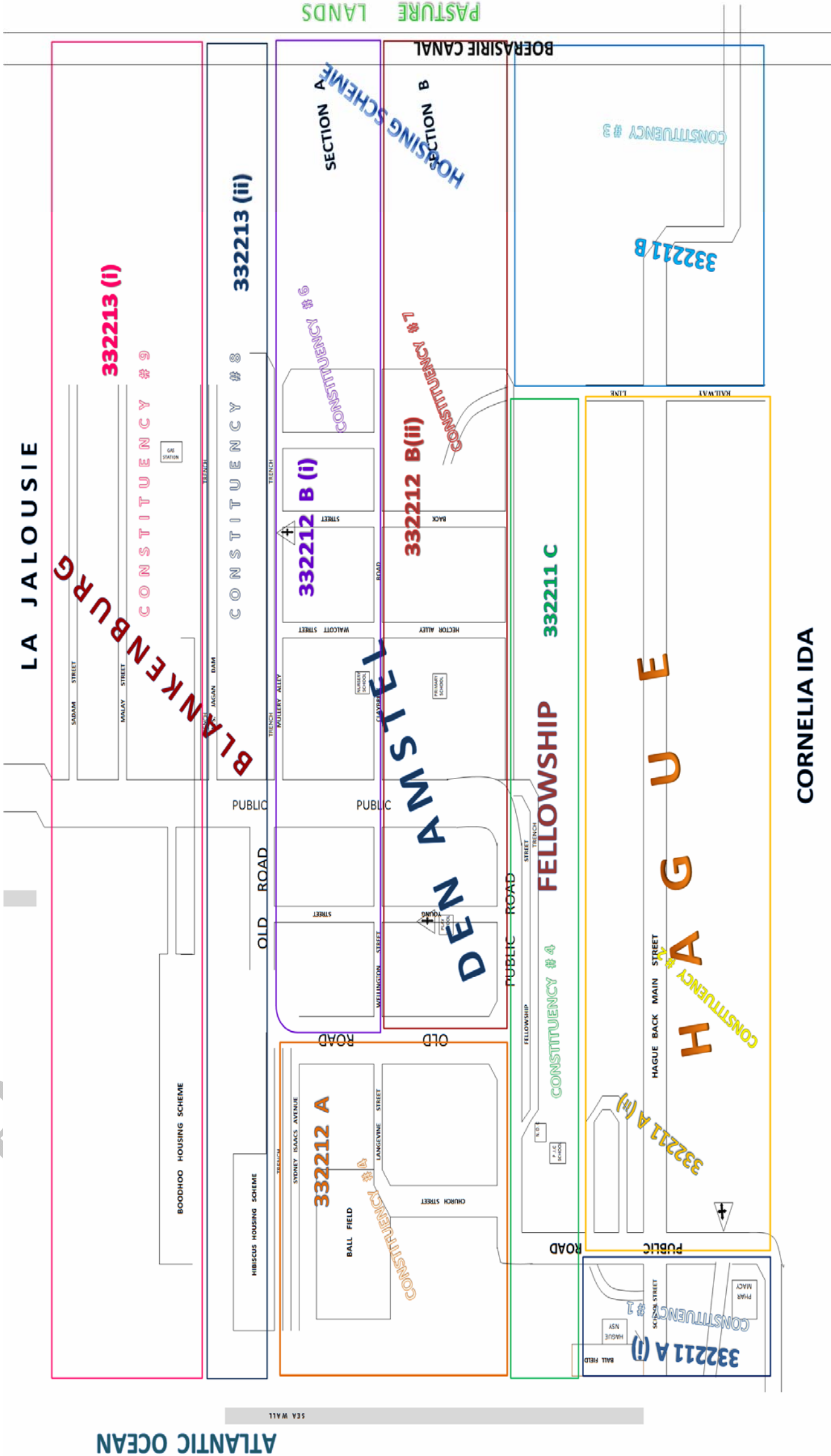
REGISTRATION AREA	HAGUE – DEMERARA RIVER
LOCAL AUTHORITY AREA	HAGUE – BLANKENBURG
NO. OF CONSTITUENCIES:	9
1 ST CONSTITUENCY:	HAGUE – NORTH OF THE PUBLIC ROAD
DIVISION/SUB DIVISION:	332211 A (PART OF)
DESCRIPTION OF CONSTITUENCY:	THIS CONSTITUENCY EXTENDS FROM THE ATLANTIC OCEAN AT ITS NORTHERN EXTREMITY TO THE CENTRE LINE OF THE PUBLIC ROAD AT ITS SOUTHERN EXTREMITY TO FELLOWSHIP AT ITS EASTERN EXTREMITY AND FROM THE COMMON BOUNDARY BETWEEN HAGUE AND CORNELIA IDA AT ITS WESTERN EXTREMITY.
2 ND CONSTITUENCY:	HAGUE – SOUTH OF THE PUBLIC ROAD
DIVISION/SUB DIVISION:	332211 A (PART OF)
DESCRIPTION OF CONSTITUENCY:	THIS CONSTITUENCY EXTENDS FROM THE CENTRE LINE OF THE PUBLIC ROAD AT ITS NORTHERN EXTREMITY TO THE HAGUE RAILWAY LINE AT ITS SOUTHERN EXTREMITY TO FELLOWSHIP AT ITS EASTERN EXTREMITY AND FROM THE COMMON BOUNDARY BETWEEN HAGUE AND CORNELIA IDA AT ITS WESTERN EXTREMITY.
3 RD CONSTITUENCY:	HAGUE BACK
DIVISION/SUB DIVISION:	332211 B
DESCRIPTION OF CONSTITUENCY:	THIS CONSTITUENCY EXTENDS FROM THE CENTRE LINE OF THE OLD RAILWAY EMBANKMENT AT ITS NORTHERN EXTREMITY TO THE BOERASIRIE CANAL AT ITS SOUTHERN EXTREMITY TO THE COMMON BOUNDARY BETWEEN HAGUE AND FELLOWSHIP AT ITS EASTERN EXTREMITY TO THE COMMON BOUNDARY BETWEEN HAGUE AND CORNELIA IDA AT ITS WESTERN EXTREMITY.
4 TH CONSTITUENCY:	FELLOWSHIP
DIVISION/SUB DIVISION:	332211 C
DESCRIPTION OF CONSTITUENCY:	THIS CONSTITUENCY EXTENDS FROM THE ATLANTIC OCEAN AT ITS NORTHERN EXTREMITY TO THE CENTRAL LINE OF THE OLD RAILWAY EMBANKMENT AT ITS SOUTHERN EXTREMITY TO THE COMMON BOUNDARY BETWEEN FELLOWSHIP AND DEN AMSTEL AT ITS EASTERN EXTREMITY TO THE COMMON BOUNDARY BETWEEN HAGUE AND FELLOWSHIP AT ITS WESTERN EXTREMITY.

5 TH CONSTITUENCY:	DEN AMSTEL – NORTHERN SIDE OF THE OLD ROAD
DIVISION/SUB DIVISION:	332212 A
DESCRIPTION OF CONSTITUENCY:	THIS CONSTITUENCY EXTENDS FROM THE ATLANTIC OCEAN AT ITS NORTHERN EXTREMITY TO THE CENTRAL LINE OF THE DEN AMSTEL OLD ROAD AT ITS SOUTHERN EXTREMITY AND FROM THE COMMON BOUNDARY BETWEEN DEN AMSTEL AND BLANKENBURG AT ITS EASTERN EXTREMITY TO THE COMMON BOUNDARY BETWEEN DEN AMSTEL AND FELLOWSHIP AT ITS WESTERN EXTREMITY.
6 TH CONSTITUENCY:	DEN AMSTEL-EAST OF CLAYBRICK ROAD
DIVISION/SUB DIVISION:	332212 B (PART OF)
DESCRIPTION OF CONSTITUENCY:	THIS CONSTITUENCY EXTENDS FROM THE OLD ROAD AT ITS NORTHERN EXTREMITY TO THE BOERASIRIE CANAL AT ITS SOUTHERN EXTREMITY AND FROM THE COMMON BOUNDARY BETWEEN DEN AMSTEL AND BLANKENBURG AT ITS EASTERN EXTREMITY TO THE EASTERN PARAPET OF CLAYBRICK ROAD AT ITS WESTERN EXTREMITY.
7 TH CONSTITUENCY:	DEN AMSTEL-WEST OF CLAYBRICK ROAD
DIVISION/SUB DIVISION:	332212 B (PART OF)
DESCRIPTION OF CONSTITUENCY:	THIS CONSTITUENCY EXTENDS FROM THE OLD ROAD AT ITS NORTHERN EXTREMITY TO THE BOERASIRIE CANAL AT ITS SOUTHERN EXTREMITY AND FROM THE WESTERN PARAPET OF CLAYBRICK ROAD AT ITS EASTERN EXTREMITY TO THE COMMON BOUNDARY BETWEEN DEN AMSTEL AND FELLOWSHIP AT ITS WESTERN EXTREMITY.
8 TH CONSTITUENCY:	BLANKENBURG (WEST)
DIVISION/SUB DIVISION:	332213 (PART OF)
DESCRIPTION OF CONSTITUENCY:	THIS CONSTITUENCY EXTENDS FROM THE ATLANTIC OCEAN AT ITS NORTHERN EXTREMITY TO THE BOERASIRIE CANAL AT ITS SOUTHERN EXTREMITY AND FROM THE NORTH TO SOUTH TRENCH NEXT TO K. S. JAGAN DAM AT ITS EASTERN EXTREMITY TO THE COMMON BOUNDARY BETWEEN BLANKENBURG AND DEN AMSTEL AT ITS WESTERN EXTREMITY.

9 TH CONSTITUENCY:	BLANKENBURG (EAST)
DIVISION/SUB DIVISION:	332213 (PART OF)
DESCRIPTION OF CONSTITUENCY:	THIS CONSTITUENCY EXTENDS FROM THE ATLANTIC OCEAN AT ITS NORTHERN EXTREMITY TO THE BOERASIRIE CANAL AT ITS SOUTHERN EXTREMITY AND FROM THE COMMON BOUNDARY BETWEEN BLANKENBURG AND LA JALOUSIE AT ITS EASTERN EXTREMITY TO THE NORTH TO SOUTH TRENCH NEXT TO K.S JAGAN DAM AT ITS WESTERN EXTREMITY.

REVISED DRAFT

SKETCH MAP OF THE
HAGUE - BLANKENBURG
NEIGHBOURHOOD DEMOCRATIC COUNCIL



LOCAL AUTHORITY AREA	LA JALOUSIE/NOUVELLE FLANDERS
NO. OF CONSTITUENCIES:	9
1 ST CONSTITUENCY:	LA JALOUSIE (NORTH)
DIVISION/SUB DIVISION:	332221 A & B (PART OF)
DESCRIPTION OF CONSTITUENCY:	THIS CONSTITUENCY EXTENDS FROM THE ATLANTIC OCEAN AT ITS NORTHERN EXTREMITY TO THE PROLONGATION OF THE CENTRAL LINE OF THE HIGH LEVEL DAM AT ITS SOUTHERN EXTREMITY AND FROM THE COMMON BOUNDARY BETWEEN LA JALOUSIE AND WINDSOR FOREST AT ITS EASTERN EXTREMITY TO THE COMMON BOUNDARY BETWEEN LA JALOUSIE AND BLANKENBURG AT ITS WESTERN EXTREMITY.
2 ND CONSTITUENCY:	LA JALOUSIE (SOUTH)
DIVISION/SUB DIVISION:	332221 B (PART OF)
DESCRIPTION OF CONSTITUENCY:	THIS CONSTITUENCY EXTENDS FROM THE PROLONGATION OF THE CENTRE LINE OF THE HIGH LEVEL DAM AT ITS NORTHERN EXTREMITY TO THE BOERASIRIE CANAL AT ITS SOUTHERN EXTREMITY AND FROM THE COMMON BOUNDARY BETWEEN LA JALOUSIE AND WINDSOR FOREST AT ITS EASTERN EXTREMITY TO THE COMMON BOUNDARY BETWEEN LA JALOUSIE AND BLANKENBURG AT ITS WESTERN EXTREMITY.
3 RD CONSTITUENCY:	NORTH WEST WINDSOR FOREST
DIVISION/SUB DIVISION:	332222 A
DESCRIPTION OF CONSTITUENCY:	THIS CONSTITUENCY EXTENDS FROM THE ATLANTIC OCEAN AT ITS NORTHERN EXTREMITY TO THE CENTRAL LINE OF THIRD STREET WINDSOR FOREST AT ITS SOUTHERN EXTREMITY AND FROM THE CENTRAL LINE OF WINDSOR FOREST MAIN ROAD AT ITS EASTERN EXTREMITY TO THE COMMON BOUNDARY BETWEEN WINDSOR FOREST AND LA JALOUSIE AT ITS WESTERN EXTREMITY.
4 TH CONSTITUENCY:	CENTRAL WINDSOR FOREST
DIVISION/SUB DIVISION:	332222 B
DESCRIPTION OF CONSTITUENCY:	THIS CONSTITUENCY EXTENDS FROM THE CENTRAL LINE OF THIRD STREET WINDSOR FOREST AT ITS NORTHERN EXTREMITY TO THE CENTRAL LINE OF SIXTH STREET AT ITS SOUTHERN EXTREMITY AND FROM THE CENTRAL LINE OF WINDSOR FOREST MAIN ROAD AT ITS EASTERN EXTREMITY TO THE COMMON BOUNDARY BETWEEN WINDSOR FOREST AND LA JALOUSIE AT ITS WESTERN EXTREMITY.

5TH CONSTITUENCY: EASTERN WINDSOR FOREST
DIVISION/SUB DIVISION: 332222 C
DESCRIPTION OF CONSTITUENCY: THIS CONSTITUENCY EXTENDS FROM THE CENTRAL LINE OF SIXTH STREET AT ITS NORTHERN EXTREMITY TO THE BOERASIRIE CANAL AT ITS SOUTHERN EXTREMITY AND FROM THE CENTRAL LINE OF WINDSOR FOREST MAIN ROAD AT ITS SOUTHERN PROLONGATION TO THE BOERASIRIE CANAL AT ITS EASTERN EXTREMITY TO THE COMMOM BOUNDARY BETWEEN WINDSOR FOREST AND LA JALOUSIE AT ITS WESTERN EXTREMITY.

6TH CONSTITUENCY: NORTH EAST WINDSOR FOREST
DIVISION/SUB DIVISION: 332222 D
DESCRIPTION OF CONSTITUENCY: THIS CONSTITUENCY EXTENDS FROM THE ATLANTIC OCEAN AT ITS NORTHERN EXTREMITY TO THE CENTRAL LINE OF MENZIES STREET AT ITS SOUTHERN EXTREMITY AND FROM THE COMMON BOUNDARY BETWEEN WINDSOR FOREST AND RUIMZIGHT AT ITS EASTERN EXTREMITY TO THE CENTRAL LINE OF WINDSOR FOREST MAIN ROAD AT ITS WESTERN EXTREMITY.

7TH CONSTITUENCY: SOUTH EAST WINDSOR FOREST
DIVISION/SUB DIVISION: 332222 E
DESCRIPTION OF CONSTITUENCY: THIS CONSTITUENCY EXTENDS FROM THE CENTRAL LINE OF MENZIES STREET ALONG THE SOUTHERN PROLONGATION OF WINDSOR FOREST MAIN ROAD AND ALONG THE BOERASIRIE CANAL AT ITS NORTHERN EXTREMITY TO THE PROLONGATION OF A -LINE CANAL AT ITS SOUTHERN EXTREMITY AND FROM THE COMMON BOUNDARY BETWEEN WINDSOR FOREST AND RUIMZIGHT, WINDSOR FOREST AND SWAN-EN-SCHULTZ, VREEDEN-HOOOP, KIEN POWDEROYEN, MALGRE TOUT AND VERSAILLES AT ITS EASTERN EXTREMITY TO THE COMMON BOUNDARY BETWEEN WINDSOR FOREST AND LA JALOUSIE AT ITS WESTERN EXTREMITY.

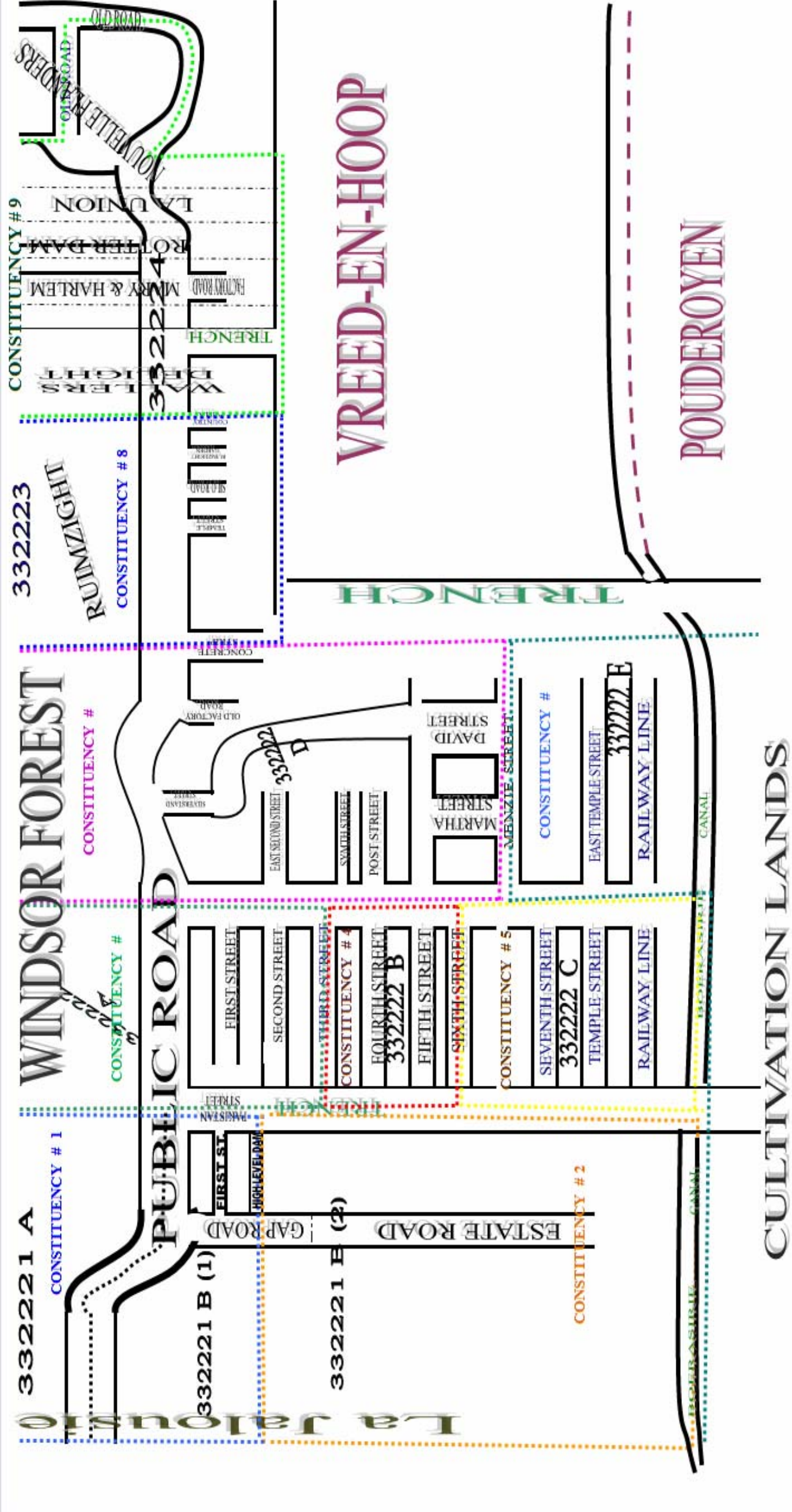
8TH CONSTITUENCY: RUIMZIGHT
DIVISION/SUB DIVISION: 332223
DESCRIPTION OF CONSTITUENCY: THIS CONSTITUENCY EXTENDS FROM THE ATLANTIC OCEAN AT ITS NORTHERN EXTREMITY TO THE COMMON BOUNDARY BETWEEN RUIMZIGHT AND SWAN-EN-SCHULTZ, (PART OF VREED-EN-HOOP) AT ITS SOUTHERN EXTREMITY AND FROM THE COMMON BOUNDARY BETWEEN RUIMZIGHT AND WALLERS DELIGHT AT ITS EASTERN EXTREMITY TO THE COMMON

BOUNDARY BETWEEN RUIMZIGHT AND WINDSOR FOREST
AT ITS WESTERN EXTREMITY.

9 TH CONSTITUENCY:	WALLERS DELIGHT - NOUVELLE FLANDERS
DIVISION/SUB DIVISION:	332224
DESCRIPTION OF CONSTITUENCY:	THIS CONSTITUENCY EXTENDS FROM THE ATLANTIC OCEAN AT ITS NORTHERN EXTREMITY TO THE NORTHERN BOUNDARY OF SWAN-EN-SCHULTZ (PART OF VREED-EN-HOOP) AT ITS SOUTHERN EXTREMITY AND FROM THE COMMON BOUNDARY BETWEEN NOUVELLE FLANDERS AND THE BEST AT ITS EASTERN EXTREMITY TO THE COMMON BOUNDARY BETWEEN WALLERS DELIGHT AND RUIMZIGHT AT ITS WESTERN EXTREMITY.

REVISED DRAFT

SKETCH MAP OF THE
LA JALOUSIE – NOUVELLE FLANDERS
NEIGHBOURHOOD DEMOCRATIC COUNCIL



LOCAL AUTHORITY AREA	THE BEST/KLIEN POWDEROYEN
NO. OF CONSTITUENCIES:	10
1 ST CONSTITUENCY:	CRANE VILLAGE INCLUSIVE OF CRANE HOUSING SCHEME TO LOT 350
DIVISION/SUB DIVISION:	332231 A (PART OF)
DESCRIPTION OF CONSTITUENCY:	THIS CONSTITUENCY EXTENDS FROM THE ATLANTIC OCEAN AT ITS NORTHERN EXTREMITY TO THE CENTRE LINE OF LIGHT STREET ALONG ITS EAST TO WEST PROLONGATION AT ITS SOUTHERN EXTREMITY TO BREAD AND ROLL STREET AT ITS EASTERN EXTREMITY TO THE COMMON BOUNDARY BETWEEN THE BEST VILLAGE AND NOUVELLE FLANDERS AT ITS WESTERN EXTREMITY.
2 ND CONSTITUENCY:	CRANE HOUSING SCHEME LOT 351 AND ABOVE AND BEST VILLAGE ALL LOTS 61 AND ABOVE.
DIVISION/SUB DIVISION:	332231 A (PART OF) & B (PART OF)
DESCRIPTION OF CONSTITUENCY:	THIS CONSTITUENCY EXTENDS FROM THE ATLANTIC OCEAN AT ITS NORTHERN EXTREMITY TO THE CENTRE LINE OF THE BEST ROAD AT ITS SOUTHERN EXTREMITY AND ALONG THE CENTRAL LINE OF LIGHT STREET AT ITS EAST TO WEST PROLONGATION TO THE NORTHERN PROLONGATION OF LOT 60 BEST VILLAGE AT ITS EASTERN EXTREMITY TO THE COMMON BOUNDARY BETWEEN THE BEST AND NOUVELLE FLANDERS AND THE SIDE LINE DAM SEPARATING CRANE HOUSING SCHEME FROM BEST VILLAGE AT ITS WESTERN EXTREMITY.
3 RD CONSTITUENCY:	BEST VILLAGE ALL LOTS 60 AND BELOW AND THE ENTIRE BEST FORESHORE
DIVISION/SUB DIVISION:	332231 B (PART OF), C & D
DESCRIPTION OF CONSTITUENCY:	THIS CONSTITUENCY EXTENDS FROM THE ATLANTIC OCEAN AT ITS NORTHERN EXTREMITY TO THE COMMON BOUNDARY BETWEEN THE BEST AND SWAN-EN- SCHULTZ (PART OF VREED EN HOOP) AT ITS SOUTHERN EXTREMITY AND FROM THE LEFT BANK OF THE DEMERARA RIVER AT ITS EASTERN EXTREMITY TO THE NORTHERN PROLONGATION OF LOT 60 BEST VILLAGE AT ITS WESTERN EXTREMITY.
4 TH CONSTITUENCY:	CRANE OLD ROAD TO PAPI STREET NORTH OF THE PUBLIC ROAD.
DIVISION/S SUB DIVISION:	332232 A & B
DESCRIPTION OF CONSTITUENCY:	THIS CONSTITUENCY EXTENDS FROM THE COMMON BOUNDARY BETWEEN SWAN-EN-SCHULTZ AND THE BEST AND NOUVELLE FLANDERS AT ITS NORTHERN EXTREMITY

TO THE VREED EN HOOP NEW PUBLIC ROAD AT ITS SOUTHERN EXTREMITY AND FROM THE CENTRE LINE OF PAPI STREET AT ITS EASTERN EXTREMITY TO THE CENTRAL LINE OF THE CRANE OLD ROAD AT ITS WESTERN EXTREMITY.

5TH CONSTITUENCY:

VREED-EN-HOOP (EAST OF PAPI STREET TO THE DEMERARA RIVER)

DIVISION/SUB DIVISION:

332232 C, D & F

DESCRIPTION OF CONSTITUENCY:

THIS CONSTITUENCY EXTENDS FROM THE COMMON BOUNDARY BETWEEN SWAN-EN- SHULTZ AND THE BEST VILLAGE AT ITS NORTHERN EXTREMITY TO THE SIDE LINE TRENCH AT THE COMMON BOUNDARY BETWEEN SWAN-EN-SHULTZ AND VREED-EN-HOOP AT ITS SOUTHERN EXTREMITY AND FROM THE LEFT BANK OF THE DEMERARA RIVER AT ITS EASTERN EXTREMITY TO THE CENTRAL LINE OF PAPI STREET ALONG THE EASTERN SIDE OF THE ALLEY WAY BETWEEN LOTS 114 AND 115 NEW ROAD AT ITS WESTERN EXTREMITY.

6TH CONSTITUENCY:

VREED-EN- HOOP SOUTH OF NEW ROAD TO PLANTAIN WALK.

DIVISION/SUB DIVISION:

332232 E & G

DESCRIPTION OF CONSTITUENCY:

THIS CONSTITUENCY EXTENDS FROM THE VREED-EN-HOOP NEW PUBLIC ROAD AND ALONG THE WESTERN SIDE OF THE ALLEY WAY BETWEEN LOTS 114 AND 115 NEW ROAD TO THE COMMON BOUNDARY BETWEEN SWAN-EN-SHULTZ AND VREED-EN-HOOP AT ITS NORTHERN EXTREMITY TO THE COMMON BOUNDARY BETWEEN VREED EN HOOP AND KLIEN POWDEROYEN AT ITS SOUTHERN EXTREMITY AND FROM THE LEFT BANK OF THE DEMERARA RIVER AT ITS EASTERN EXTREMITY TO THE COMMON BOUNDARY BETWEEN VREED-EN-HOOP AND WINDSOR FOREST AT ITS WESTERN EXTREMITY.

7TH CONSTITUENCY:

NORTH KLIEN POWDEROYEN

DIVISION/SUB DIVISION:

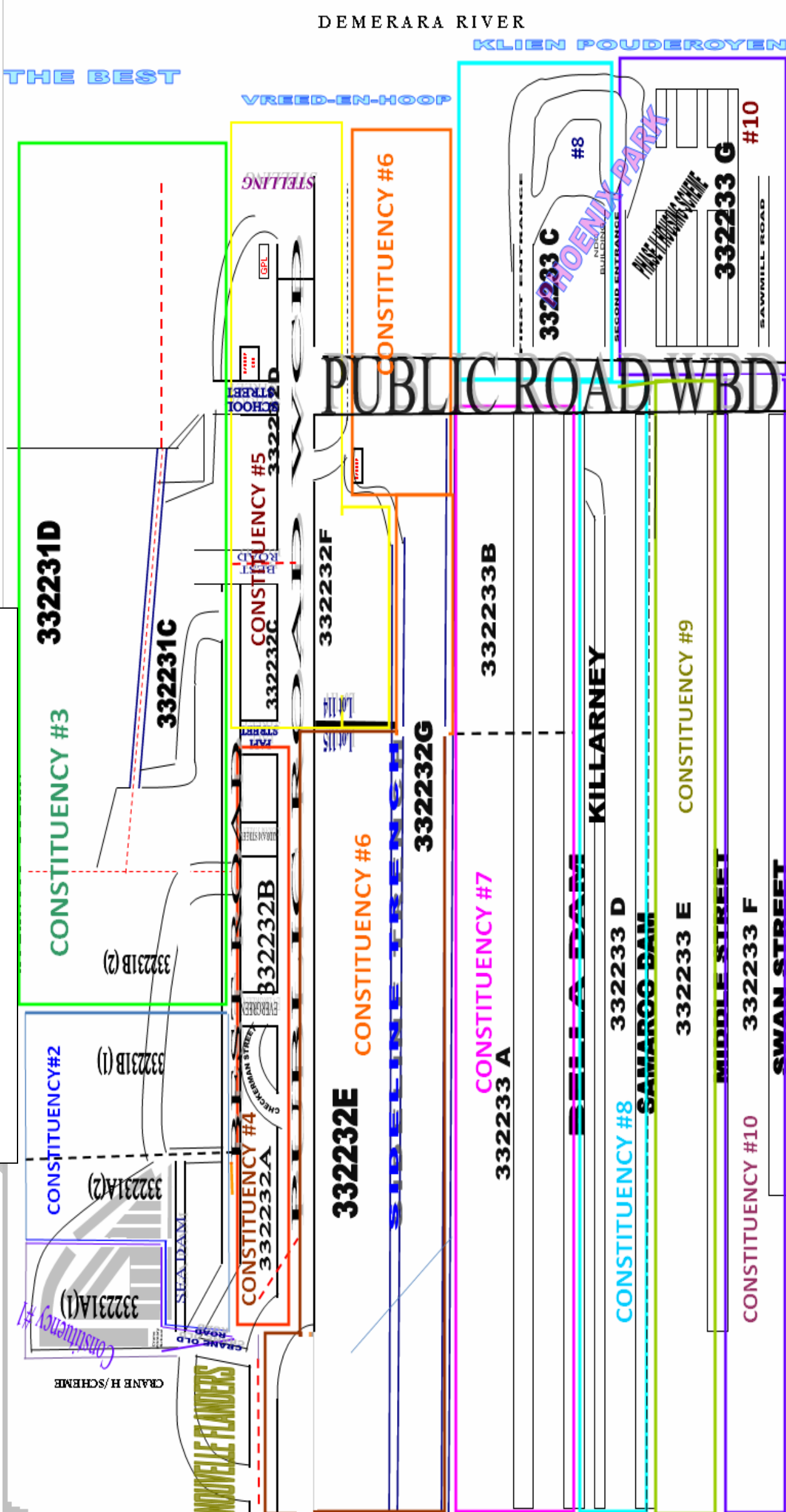
332233 A & B

DESCRIPTION OF CONSTITUENCY:

THIS CONSTITUENCY EXTENDS FROM THE COMMON BOUNDARY BETWEEN KLIEN POWDEROYEN AND VREED-EN-HOOP AT ITS NORTHERN EXTREMITY TO THE CENTRAL LINE OF BELLA DAM AT ITS SOUTHERN EXTREMITY AND FROM THE CENTRAL LINE OF THE PUBLIC ROAD AT ITS EASTERN EXTREMITY TO THE COMMON BOUNDARY BETWEEN KLIEN POWDEROYEN AND WINDSOR FOREST AT ITS WESTERN EXTREMITY.

8 TH CONSTITUENCY:	PHOENIX PARK AND NORTH KILLARNEY
DIVISION/SUB DIVISION:	332233 C& D
DESCRIPTION OF CONSTITUENCY:	THIS CONSTITUENCY EXTENDS FROM THE CENTRAL LINE OF BELLA DAM ALONG THE EASTERN SIDE OF THE PUBLIC ROAD TO THE COMMON BOUNDARY BETWEEN KLIEN POWDEROYEN AND VREED EN HOOP AT ITS NORTHERN EXTREMITY TO THE CENTRAL LINE OF SAMAROO DAM ALONG THE WESTERN SIDE OF THE PUBLIC ROAD TO THE CENTRAL LINE OF NIS ROAD AT ITS SOUTHERN EXTREMITY AND FROM THE LEFT BANK OF THE DEMERARA RIVER AT ITS EASTERN EXTREMITY TO THE COMMON BOUNDARY BETWEEN KLIEN POWDEROYEN AND WINDSOR FOREST AT ITS WESTERN EXTREMITY.
9 TH CONSTITUENCY:	SOUTH KILLARNEY AND NORTH OF KEITH MASSIAH STREET (MIDDLE STREET)
DIVISION/SUB DIVISION:	332233 E
DESCRIPTION OF CONSTITUENCY:	THIS CONSTITUENCY EXTENDS FROM THE CENTRAL LINE OF SAMAROO DAM AT ITS NORTHERN EXTREMITY TO THE CENTRAL LINE OF KEITH MASSIAH STREET (MIDDLE STREET) AT ITS SOUTHERN EXTREMITY AND FROM THE CENTRAL LINE OF THE PUBLIC ROAD AT ITS EASTERN EXTREMITY TO THE COMMON BOUNDARY BETWEEN KLIEN POWDEROYEN AND WINDSOR FOREST AT ITS WESTERN EXTREMITY.
10 TH CONSTITUENCY:	SOUTH OF KEITH MASSIAH STREET AND... PHOENIX PARK PHASE 2 HOUSING SCHEME.
DIVISION/SUB DIVISION:	332233 F & G
DESCRIPTION OF CONSTITUENCY:	THIS CONSTITUENCY EXTENDS FROM THE CENTRAL LINE OF KEITH MASSIAH STREET (MIDDLE STREET) ALONG THE EASTERN SIDE OF THE PUBLIC ROAD TO THE CENTRAL LINE OF THE NIS STREET AT ITS NORTHERN EXTREMITY TO THE COMMON BOUNDARY BETWEEN KLIEN POWDEROYEN AND MALGRE TOUT AT ITS SOUTHERN EXTREMITY AND FROM THE LEFT BANK OF THE DEMERARA RIVER AT ITS EASTERN EXTREMITY TO THE COMMON BOUNDARY BETWEEN KLIEN POWDEROYEN AND WINDSOR FOREST AT ITS WESTERN EXTREMITY.

SKETCH MAP OF THE
THE BEST – KLIEN POWDEROYEN
NEIGHBOURHOOD DEMOCRATIC COUNCIL



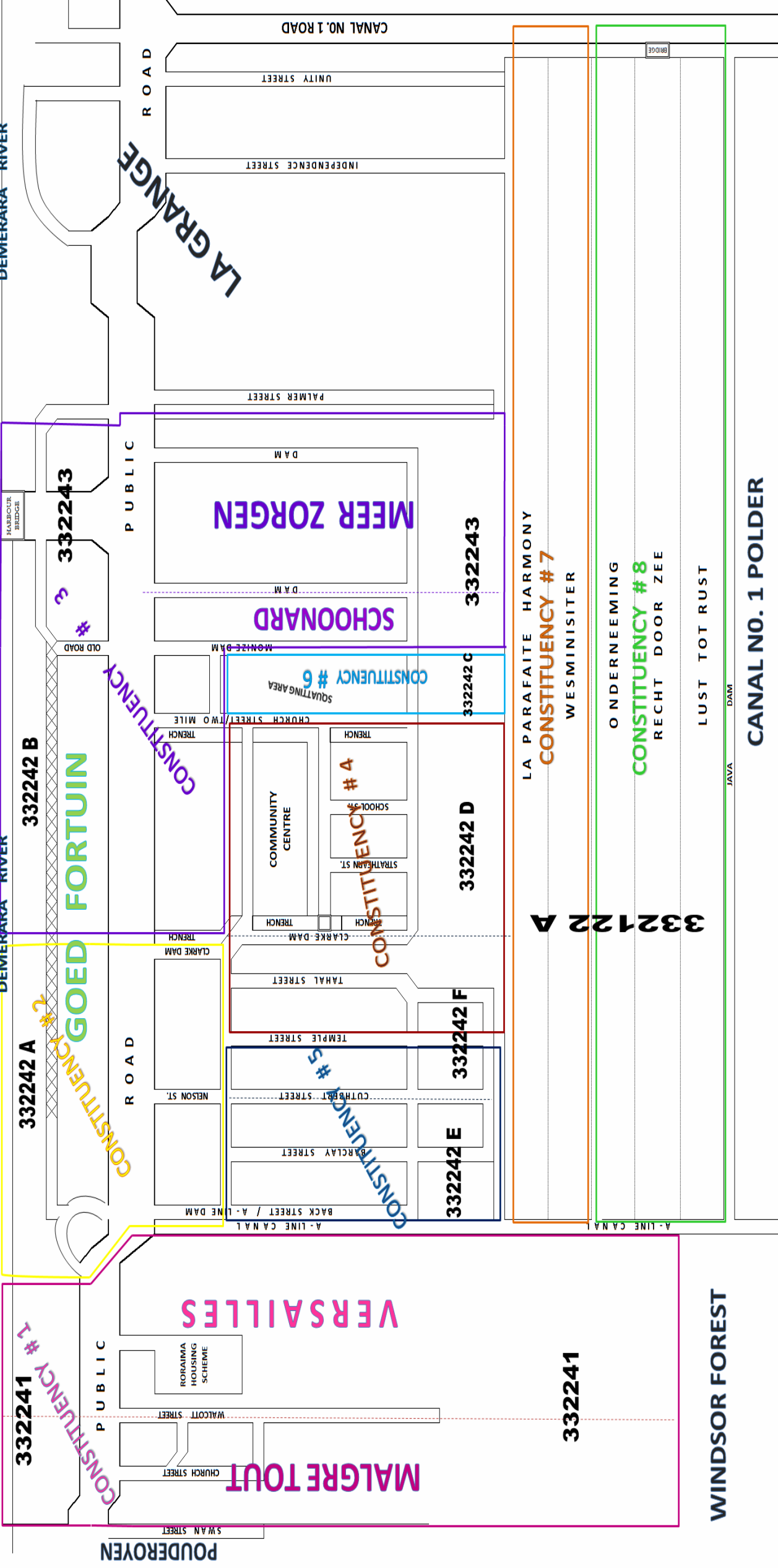
LOCAL AUTHORITY AREA:	MALGRE TOUT/ MEER ZORGEN
NO. OF CONSTITUENCIES:	8
1 ST CONSTITUENCY:	MALGRE TOUT - VERSAILLES
DIVISION/SUB DIVISION:	332241
DESCRIPTION OF CONSTITUENCY:	THIS CONSTITUENCY EXTENDS FROM THE COMMON BOUNDARY BETWEEN MALGRE TOUT AND KLIEN POUDEROYEN AT ITS NORTHERN EXTREMITY TO THE COMMON BOUNDARY BETWEEN VERSAILLES AND GOED FORTUIN AT ITS SOUTHERN EXTREMITY AND FROM THE MEAN LOW WATER MARK ON THE LEFT BANK OF THE DEMERARA RIVER AT ITS EASTERN EXTREMITY TO THE EASTERN BOUNDARY OF THE SUGAR CANE CULTIVATION LANDS, MALGRE TOUT AND VERSAILLES AT ITS WESTERN EXTREMITY.
2 ND CONSTITUENCY:	NORTHERN GOED FORTUIN
DIVISION/SUB DIVISION:	332242 A
DESCRIPTION OF CONSTITUENCY:	THIS CONSTITUENCY EXTENDS FROM THE COMMON BOUNDARY BETWEEN GOED FORTUIN AND VERSAILLES AT ITS NORTHERN EXTREMITY TO THE CENTRAL LINE OF CLARKE’S DAM AT ITS SOUTHERN EXTREMITY AND FROM THE MEAN LOW WATER MARK ON THE LEFT BANK OF THE DEMERARA RIVER AT ITS EASTERN EXTREMITY TO THE MIDDLE DRAIN THAT DIVIDES THE BACK LOTS FROM THE FRONT LOTS BETWEEN CLARKE’S DAM AND A-LINE DAM AT ITS WESTERN EXTREMITY.
3 RD CONSTITUENCY:	SOUTHERN GOED FORTUIN
DIVISION/SUB DIVISION:	332242 B, 332243
DESCRIPTION OF CONSTITUENCY:	THIS CONSTITUENCY EXTENDS FROM THE CLARKE’S DAM AT ITS NORTHERN EXTREMITY TO THE COMMON BOUNDARY BETWEEN MEER ZORGEN AND LA GRANGE AT ITS SOUTHERN EXTREMITY AND FROM THE MEAN LOW WATER MARK ON THE LEFT BANK OF THE DEMERARA RIVER AT ITS EASTERN EXTREMITY TO THE MIDDLE DRAIN THAT DIVIDES THE FRONT LOTS FROM THE BACK LOTS BETWEEN CLARKE’S DAM AND MONIZE DAM ALONG THE SOUTHERN SIDE OF MONIZE DAM TO THE COMMON BOUNDARY BETWEEN SCHOONARD, MEER ZORGEN AND LA PARAFORTE HARMONIE AT ITS WESTERN EXTREMITY.

4 TH CONSTITUENCY:	GOED FORTUIN NEW AND OLD HOUSING SCHEME (NORTH OF TEMPLE STREET)
DIVISION/SUB DIVISION:	332242 D, 332242 F (PART OF)
DESCRIPTION:	THIS CONSTITUENCY EXTENDS FROM THE CENTRAL LINE OF TEMPLE STREET AT ITS NORTHERN EXTREMITY TO THE CENTRAL LINE OF CHURCH STREET (TWO MILE STREET) AT ITS SOUTHERN EXTREMITY TO THE MIDDLE DRAIN WEST OF THE COMMUNITY CENTRE AT ITS EASTERN EXTREMITY TO THE EASTERN DRAINAGE TRENCH AT ITS WESTERN EXTREMITY.
5 TH CONSTITUENCY:	GOED FORTUIN OLD HOUSING SCHEME (SOUTH OF TEMPLE STREET)
DIVISION/SUB DIVISION:	332242 E & F (PART OF)
DESCRIPTION OF CONSTITUENCY:	THIS CONSTITUENCY EXTENDS FROM THE CENTRAL LINE OF A-LINE DAM AT ITS NORTHERN EXTREMITY TO THE CENTRAL LINE OF TEMPLE STREET AT ITS SOUTHERN EXTREMITY AND FROM THE MIDDLE DRAIN THAT DIVIDES THE FRONT LOTS FROM THE BACK LOTS AT ITS EASTERN EXTREMITY TO THE EASTERN DRAINAGE TRENCH AT ITS WESTERN EXTREMITY.
6 TH CONSTITUENCY:	GOED FORTUIN SQUATTING AREA
DIVISION/SUB DIVISION:	332242 C
DESCRIPTION OF CONSTITUENCY:	THIS CONSTITUENCY EXTENDS FROM THE CENTRAL LINE OF CHURCH STREET (TWO MILE STREET) AT ITS NORTHERN EXTREMITY TO THE CENTRAL LINE OF MONIZE DAM AT ITS SOUTHERN EXTREMITY AND FROM THE MAIN DRAIN THAT DIVIDES THE NEW HOUSING SCHEME FROM THE SQUATTING AREA AT ITS EASTERN EXTREMITY TO THE EASTERN DRAINAGE TRENCH AT ITS WESTERN EXTREMITY.
7 TH CONSTITUENCY:	LA PARAFATE HARMONIE AND WESTMINSTER
DIVISION/SUB DIVISION:	332122A (PART OF)
DESCRIPTION OF CONSTITUENCY:	THIS CONSTITUENCY EXTENDS FROM THE A- LINE CANAL AT ITS NORTHERN EXTREMITY TO THE CENTRAL LINE OF CANAL NO. 1 MAIN ROAD AT ITS SOUTHERN EXTREMITY AND FROM THE COMMON BOUNDARY BETWEEN LA PARAFATE HARMONIE AND GOED FORTUIN, SCHOONARD, MEER ZORGEN AND LA GRANGE AT ITS EASTERN EXTREMITY TO THE COMMON BOUNDARY BETWEEN WESTMINSTER AND ONDERNEEMING AT ITS WESTERN EXTREMITY.

8 TH CONSTITUENCY:	ONDERNEEMING, RECHT DOOR ZEE AND LUST TOT RUST
DIVISION/SUB DIVISION:	332122A (PART OF)
DESCRIPTION OF CONSTITUENCY:	THIS CONSTITUENCY EXTENDS FROM THE A-LINE CANAL AT ITS NORTHERN EXTREMITY TO THE CENTRE LINE OF CANAL NO. 1 MAIN ROAD AT ITS SOUTHERN EXTREMITY TO THE COMMON BOUNDARY BETWEEN WESTMINSTER AND ONDERNEEMING AT ITS EASTERN EXTREMITY TO THE COMMON BOUNDARY BETWEEN LUST TOT RUST AND JAVA AT ITS WESTERN EXTREMITY.

REVISED DRAFT

**SKETCH MAP OF THE
MALGRE TOUT - MEER ZORGEN
NEIGHBOURHOOD DEMOCRATIC COUNCIL**



LOCAL AUTHORITY AREA	LA GRANGE / NISMES
NO. OF CONSTITUENCIES:	9
1 ST CONSTITUENCY:	PALMER STREET TO INDEPENDENCE STREET (NORTHERN HALF)
DIVISION/SUB DIVISION:	332131 A
DESCRIPTION OF CONSTITUENCY:	THIS CONSTITUENCY EXTENDS FROM THE CENTRAL LINE OF PALMER STREET AT ITS NORTHERN EXTREMITY TO THE CENTRAL LINE OF INDEPENDENCE STREET AT ITS SOUTHERN EXTREMITY AND FROM THE CENTRAL LINE OF THE PUBLIC ROAD AT ITS EASTERN EXTREMITY TO SAHADEO SHOP AT ITS NORTHERN PROLONGATION TO PALMER STREET AT ITS WESTERN EXTREMITY.
2 ND CONSTITUENCY:	PALMER STREET TO INDEPENDENCE STREET (SOUTHERN HALF)
DIVISION/SUB DIVISION:	332131 B
DESCRIPTION OF CONSTITUENCY:	THIS CONSTITUENCY EXTENDS FROM THE CENTRAL LINE OF PALMER STREET AT ITS NORTHERN EXTREMITY TO THE CENTRAL LINE OF INDEPENDENCE STREET AT ITS SOUTHERN EXTREMITY AND FROM THE EASTERN BOUNDARY OF SAHADEO SHOP AT ITS NORTHERN AND SOUTHERN PROLONGATION FROM PALMER STREET TO FACTORY STREET AT ITS EASTERN EXTREMITY TO THE COMMON BOUNDARY BETWEEN LA GRANGE AND LA PARAFATE HARMONIE AT ITS WESTERN EXTREMITY.
3 RD CONSTITUENCY:	SOUTHERN INDEPENDENCE STREET TO NORTHERN DOCTOR DAM- PUBLIC ROAD TO BACK TRENCH
DIVISION/SUB DIVISION:	332131 C
DESCRIPTION OF CONSTITUENCY:	THIS CONSTITUENCY EXTENDS FROM THE CENTRAL LINE OF INDEPENDENCE STREET AT ITS NORTHERN EXTREMITY TO THE CENTRAL LINE OF DOCTOR DAM AT ITS SOUTHERN EXTREMITY AND FROM THE CENTRAL LINE OF THE PUBLIC ROAD AT ITS EASTERN EXTREMITY TO THE EASTERN BOUNDARY OF SAHADEO SHOP AT ITS SOUTHERN PROLONGATION TO FACTORY DAM WEST ALONG FACTORY DAM TO THE COMMON BOUNDARY BETWEEN LA PARAFATE HARMONIE AND LA GRANGE TO UNITY STREET AT ITS WESTERN EXTREMITY.

4 TH CONSTITUENCY:	SOUTHERN DOCTOR DAM TO UNITY STREET
DIVISION/SUB DIVISION:	332131 D
DESCRIPTION OF CONSTITUENCY:	THIS CONSTITUENCY EXTENDS FROM THE CENTRAL LINE OF DOCTOR DAM AT ITS NORTHERN EXTREMITY TO THE CENTRAL LINE OF UNITY STREET AT ITS SOUTHERN EXTREMITY AND FROM THE CENTRAL LINE OF THE PUBLIC ROAD AT ITS EASTERN EXTREMITY TO THE COMMON BOUNDARY BETWEEN LA GRANGE AND LA PARAFORTE HARMONIE AT ITS WESTERN EXTREMITY.
5 TH CONSTITUENCY:	SOUTH EAST LA GRANGE
DIVISION/SUB DIVISION:	332131 E
DESCRIPTION OF CONSTITUENCY:	THIS CONSTITUENCY EXTENDS FROM THE FACTORY DAM AT ITS EASTERN PROLONGATION TO THE DEMERARA RIVER AT ITS NORTHERN EXTREMITY TO THE CENTRAL LINE OF UNITY STREET AT ITS EASTERN PROLONGATION TO THE DEMERARA RIVER AT ITS SOUTHERN EXTREMITY AND FROM THE MEAN LOW WATER MARK ON THE LEFT BANK OF THE DEMERARA RIVER AT ITS EASTERN EXTREMITY TO THE CENTRAL LINE OF THE PUBLIC ROAD AT ITS WESTERN EXTREMITY.
6 TH CONSTITUENCY:	NORTH EAST LA GRANGE
DIVISION/SUB DIVISION:	332131 F
DESCRIPTION OF CONSTITUENCY:	THIS CONSTITUENCY EXTENDS FROM THE CENTRAL LINE OF OLD ROAD AT ITS NORTHERN EXTREMITY TO FACTORY DAM AT ITS EASTERN PROLONGATION TO THE DEMERARA RIVER AT ITS SOUTHERN EXTREMITY AND FROM THE MEAN LOW WATER MARK ON THE LEFT BANK OF THE DEMERARA RIVER AT ITS EASTERN EXTREMITY TO THE CENTRAL LINE OF THE PUBLIC ROAD AT ITS WESTERN EXTREMITY.
7 TH CONSTITUENCY:	NORTHERN AND EASTERN BAGOTVILLE
DIVISION/SUB DIVISION:	332132 A & C
DESCRIPTION OF CONSTITUENCY:	THIS CONSTITUENCY EXTENDS FROM THE CENTRAL LINE OF BAGOTSVILLE PUBLIC ROAD AND CANAL #1 ROAD AT ITS NORTHERN EXTREMITY TO THE COMMON BOUNDARY BETWEEN INNER BAGOTVILLE AND LA HEUREUSE AT ITS SOUTHERN EXTREMITY TO THE EASTERN BOUNDARY OF THE DEMERARA RIVER AT ITS EASTERN EXTREMITY TO THE COMMON BOUNDARY BETWEEN NISMES AND BAGOTVILLE AND DAVID ROSE STREET AT ITS WESTERN EXTREMITY.

8TH CONSTITUENCY: WESTERN BAGOTVILLE

DIVISION/SUB DIVISION: 332132 B

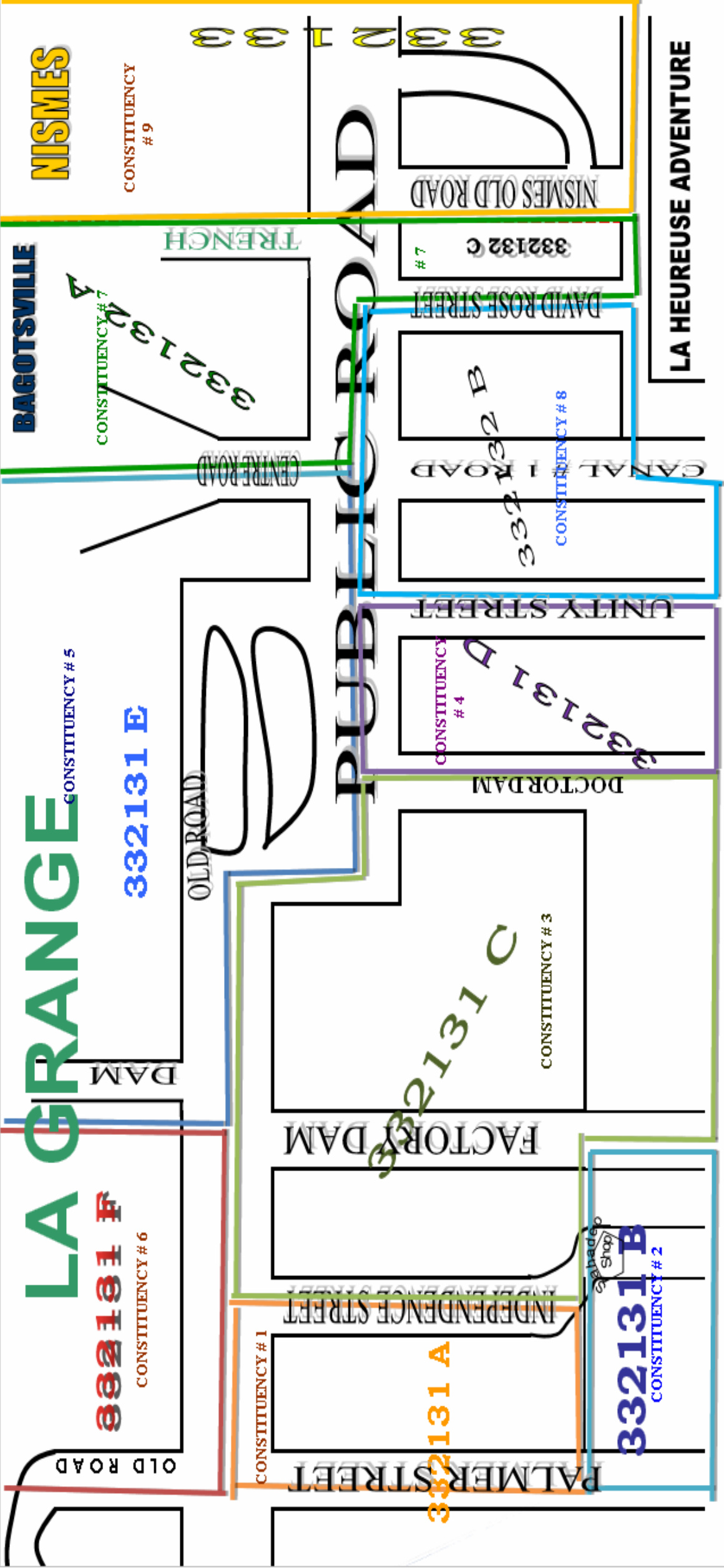
DESCRIPTION OF CONSTITUENCY: THIS CONSTITUENCY EXTENDS FROM THE CENTRAL LINE OF THE CANAL NO.1 MAIN ROAD AT ITS NORTHERN EXTREMITY TO THE CENTRAL LINE OF DAVID ROSE STREET AT ITS SOUTHERN EXTREMITY AND FROM THE CENTRAL LINE OF THE PUBLIC ROAD AT ITS EASTERN EXTREMITY TO THE COMMON BOUNDARY BETWEEN BAGOTVILLE AND LA HEUREUSE ADVENTURE AT ITS WESTERN EXTREMITY.

9TH CONSTITUENCY: NISMES

DIVISION/SUB DIVISION: 332133

DESCRIPTION OF CONSTITUENCY: THIS CONSTITUENCY EXTENDS FROM THE COMMON BOUNDARY BETWEEN NISMES AND BAGOTSVILLE AT ITS NORTHERN EXTREMITY TO THE COMMON BOUNDARY BETWEEN NISMES AND TOEVLUGT AT ITS SOUTHERN EXTREMITY AND FROM THE MEAN LOW WATER MARK ON THE LEFT BANK OF THE DEMERARA RIVER AT ITS EASTERN EXTREMITY TO THE COMMON BOUNDARY BETWEEN NISMES AND LA HEUREUSE ADVENTURE AT ITS WESTERN EXTREMITY.

SKETCH MAP OF THE
LA GRANGE - NISMES
NEIGHBOURHOOD DEMOCRATIC COUNCIL



LOCAL AUTHORITY AREA	CANALS POLDER
NO. OF CONSTITUENCIES:	9
1 ST CONSTITUENCY:	VRIES – EN – VRIENDSCHAP - SOESDYKE
DIVISION/SUB DIVISION:	332121 A&B
DESCRIPTION OF CONSTITUENCY:	THIS CONSTITUENCY EXTENDS FROM THE BOERASIRIE CANAL AT ITS NORTHERN EXTREMITY TO THE CENTRAL LINE OF CANAL NO. 1 MAIN ROAD AT ITS SOUTHERN EXTREMITY AND FROM THE COMMON BOUNDARY BETWEEN VRIES-EN-VRIENDSCHAP AND TWO BROTHERS AT ITS EASTERN EXTREMITY TO THE CONSERVANCY DAM AT ITS WESTERN EXTREMITY
2 ND CONSTITUENCY:	JAVA - TWO BROTHERS
DIVISION/SUB DIVISION:	332122 B
DESCRIPTION OF CONSTITUENCY:	THIS CONSTITUENCY EXTENDS FROM THE CENTRAL LINE OF THE BOERASIRIE CANAL AT ITS NORTHERN EXTREMITY TO THE CENTRAL LINE OF CANAL NO.1 MAIN ROAD AT ITS SOUTHERN EXTREMITY AND FROM THE COMMON BOUNDARY BETWEEN LUST TOT RUST AND JAVA AT ITS EASTERN EXTREMITY TO THE COMMON BOUNDARY BETWEEN TWO BROTHERS AND VRIES-EN-VRIENDSCHAP AT ITS WESTERN EXTREMITY.
3 RD CONSTITUENCY:	JACOBA CONSTANTIA - CONSERVANCY
DIVISION/SUB DIVISION:	332123 A & B
DESCRIPTION OF CONSTITUENCY:	THIS CONSTITUENCY EXTENDS FROM THE CENTRAL LINE OF CANAL NO.1 MAIN ROAD AT ITS NORTHERN EXTREMITY TO B-LINE CANAL AT ITS SOUTHERN EXTREMITY AND FROM THE COMMON BOUNDARY BETWEEN JACOBA CONSTANTIA AND MES DELICES AT ITS EASTERN EXTREMITY TO THE CONSERVANCY DAM AT ITS WESTERN EXTREMITY.
4 TH CONSTITUENCY:	LA HUEREUSE ADVENTURE - MES DELICES
DIVISION/SUB DIVISION:	332127 A & B
DESCRIPTION OF CONSTITUENCY:	THIS CONSTITUENCY EXTENDS FROM THE CENTRAL LINE OF CANAL NO.1 MAIN ROAD AT ITS NORTHERN EXTREMITY TO B-LINE CANAL AT ITS SOUTHERN EXTREMITY AND FROM THE COMMON BOUNDARY BETWEEN LA HUEREUSE ADVENTURE AND INNER BAGOTSVILLE AND NISMES AT ITS EASTERN EXTREMITY TO THE COMMON BOUNDARY BETWEEN MES DELICES AND JACOBA CONSTANTIA AT ITS WESTERN EXTREMITY.

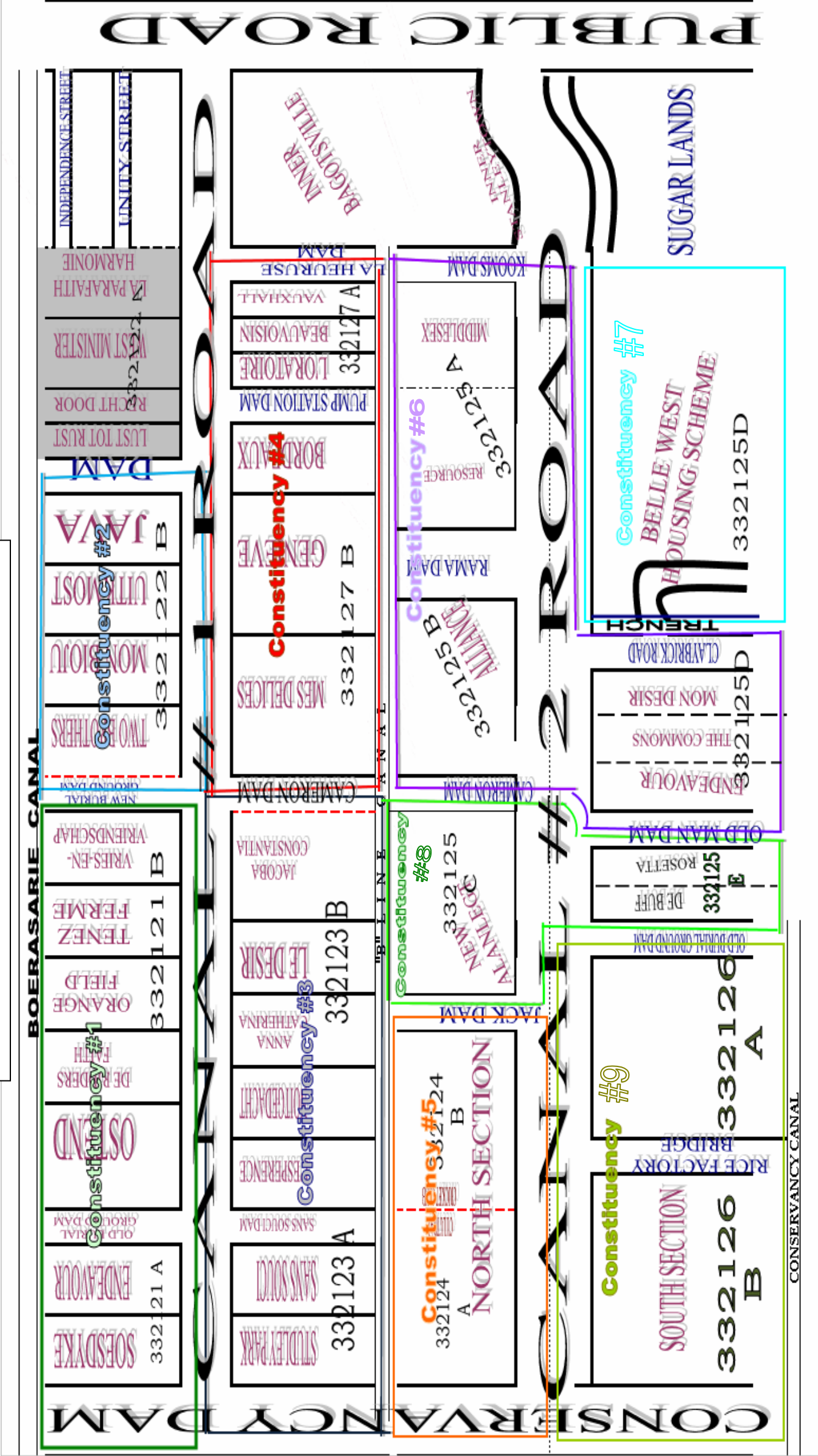
5 TH CONSTITUENCY:	PRIVATE LANDS (CANAL NO.2) LEFT BANK
DIVISION/SUB DIVISION:	332124 A&B
DESCRIPTION OF CONSTITUENCY:	THIS CONSTITUENCY EXTENDS FROM THE B-LINE CANAL AT ITS NORTHERN EXTREMITY TO THE CENTRAL LINE OF CANAL NO.2 MAIN ROAD AT ITS SOUTHERN EXTREMITY AND FROM THE COMMON BOUNDARY BETWEEN NORTH SECTION AND NEW ANNLEGT AT ITS EASTERN EXTREMITY TO THE CONSERVANCY DAM AT ITS WESTERN EXTREMITY.
6 TH CONSTITUENCY:	CAMERON DAM TO KOOMS DAM, OLD MAN DAM TO CLAY BRICK ROAD
DIVISION/SUB DIVISION:	332125 A, B & D (PART OF)
DESCRIPTION OF CONSTITUENCY:	THIS CONSTITUENCY EXTENDS FROM THE 'B' LINE CANAL AT ITS NORTHERN EXTREMITY TO THE SOUTHERN BOUNDARY OF MON DESIR AND ENDEAVOUR AND THE COMMONS AT ITS SOUTHERN EXTREMITY AND FROM THE COMMON BOUNDARY OF MIDDLESEX AND THE WESTERN BOUNDARY OF TOEVLUGT AND LA RETRAITE ALONG THE CANAL NO.2 MAIN ROAD TO THE TRENCH SEPARATING CLAYBRICK ROAD FROM BELLE WEST HOUSING SCHEME AT ITS EASTERN EXTREMITY TO THE WESTERN BOUNDARY OF ALLIANCE ALONG THE CANAL NO.2 ROAD TO THE COMMON BOUNDARY BETWEEN ENDEAVOUR AND ROSETTA AT ITS WESTERN EXTREMITY.
7 TH CONSTITUENCY:	BELLE WEST HOUSING SCHEME
DIVISION/SUB DIVISION:	332125, D (PART OF)
DESCRIPTION OF CONSTITUENCY:	THIS CONSTITUENCY EXTENDS FROM THE CENTRAL LINE OF NO.2 CANAL MAIN ROAD AT ITS NORTHERN EXTREMITY TO THE SOUTHERN BOUNDARY OF MON DESIR AND ENDEAVOUR AND THE COMMONS AT ITS SOUTHERN EXTREMITY TO THE COMMON BOUNDARY BETWEEN BELLE WEST HOUSING SCHEME AND SUGAR LANDS AT ITS EASTERN EXTREMITY TO THE TRENCH SEPARATING CLAYBRICK ROAD FROM BELLE WEST HOUSING SCHEME AT ITS WESTERN EXTREMITY.
8 TH CONSTITUENCY:	NEW ANNLEGT, ROSETTA AND DE BUFF
DIVISION/SUB DIVISION:	332125 C & E
DESCRIPTION OF CONSTITUENCY:	THIS CONSTITUENCY EXTENDS FROM THE 'B' LINE CANAL AT ITS NORTHERN EXTREMITY TO 'C' LINE CANAL AT ITS SOUTHERN EXTREMITY AND FROM THE COMMON BOUNDARY BETWEEN NEW ANNLEGT AND ALLIANCE ALONG THE NO.2 CANAL MAIN ROAD TO THE COMMON

BOUNDARY BETWEEN ROSETTA AND ENDEAVOUR AT ITS EASTERN EXTREMITY TO THE COMMON BOUNDARY BETWEEN NEW ANNLEGT AND NORTH SECTION AND ALONG THE NO.2 CANAL MAIN ROAD TO THE COMMON BOUNDARY BETWEEN THE BUFF AND SOUTH SECTION AT ITS WESTERN EXTREMITY.

9 TH CONSTITUENCY:	RIGHT BANK - NO.2 CANAL HEAD
DIVISION/SUB DIVISION:	332126 A & B
DESCRIPTION OF CONSTITUENCY:	THIS CONSTITUENCY EXTENDS FROM THE CENTRAL LINE OF CANAL NO.2 MAIN ROAD AT ITS NORTHERN EXTREMITY TO ‘C’ LINE CANAL AT ITS SOUTHERN EXTREMITY AND FROM THE COMMON BOUNDARY BETWEEN SOUTH SECTION AND THE BUFF AT ITS EASTERN EXTREMITY TO THE CONSERVANCY CANAL AT ITS WESTERN EXTREMITY.

REVISED DRAFT

SKETCH MAP OF THE
CANALS POLDER
NEIGHBOURHOOD DEMOCRATIC COUNCIL



LOCAL AUTHORITY AREA	TOEVLUGT / PATENTIA
NO. OF CONSTITUENCIES:	9
1 ST CONSTITUENCY:	TOEVLUGT - LA RETRAITE
DIVISION/SUB DIVISION:	332141, 332142 A & B
DESCRIPTION OF CONSTITUENCY:	THIS CONSTITUENCY EXTENDS FROM THE COMMON BOUNDARY BETWEEN NISMES AND TOEVLUGT AT ITS NORTHERN EXTREMITY TO THE CANAL DRAINAGE TRENCH AT ITS SOUTHERN EXTREMITY AND FROM THE LEFT BANK OF THE DEMERARA RIVER AT ITS EASTERN EXTREMITY TO THE COMMON BOUNDARY BETWEEN TOEVLUGT AND MIDDLESEX AND LA RETRAITE AND MIDDLESEX AT ITS WESTERN EXTREMITY.
2 ND CONSTITUENCY:	NORTH OF PHYLLIS OUTAR STREET TO INNER STANLEYTOWN
DIVISION/SUB DIVISION:	332142 C & 332143
DESCRIPTION OF CONSTITUENCY:	THIS CONSTITUENCY EXTENDS FROM THE CENTRAL LINE NORTH OF PHYLLIS OUTAR STREET (CHURCH STREET) AT ITS NORTHERN EXTREMITY TO THE COMMON BOUNDARY BETWEEN LA RETRAITE AND BELLE VUE (CANAL NO.2) AT ITS SOUTHERN EXTREMITY AND FROM THE CENTRAL LINE OF THE PUBLIC ROAD AT ITS EASTERN EXTREMITY TO THE COMMON BOUNDARY BETWEEN LA RETRAITE AND MIDDLESEX AT ITS WESTERN EXTREMITY.
3 RD CONSTITUENCY:	BELLE VUE - EASTERN GOOD INTENT
DIVISION/SUB DIVISION:	332144 A & C
DESCRIPTION OF CONSTITUENCY:	THIS CONSTITUENCY EXTENDS FROM THE CANAL NO.2 DRAINAGE TRENCH AT ITS NORTHERN EXTREMITY TO THE CENTRAL LINE OF NOWRAN DAM AT ITS SOUTHERN EXTREMITY AND FROM THE LEFT BANK OF THE DEMERARA RIVER AND ALONG THE COMMON BOUNDARY BETWEEN BELLE VUE AND GOOD INTENT AND THE CENTRAL LINE OF WEST BANK PUBLIC ROAD AT ITS EASTERN EXTREMITY TO THE COMMON BOUNDARY BETWEEN BELLE VUE AND LITTLE ALLIANCE AND GOOD INTENT AND LITTLE ALLIANCE AT ITS WESTERN EXTREMITY.
4 TH CONSTITUENCY:	SOUTHERN GOOD INTENT
DIVISION/SUB DIVISION:	332144 B
DESCRIPTION OF CONSTITUENCY:	THIS CONSTITUENCY EXTENDS FROM THE COMMON BOUNDARY BETWEEN BELLE VUE AND GOOD INTENT AT ITS NORTHERN EXTREMITY TO THE COMMON BOUNDARY

BETWEEN GOOD INTENT AND DE GESUSTERS (SISTERS VILLAGE) AT ITS SOUTHERN EXTREMITY AND FROM THE LEFT BANK OF THE DEMERARA RIVER AT ITS EASTERN EXTREMITY TO THE CENTRAL LINE OF THE PUBLIC ROAD AT ITS WESTERN EXTREMITY.

5TH CONSTITUENCY: NORTH EAST DE GESUSTERS (SISTERS VILLAGE)
DIVISION/SUB DIVISION: 332145 A & B
DESCRIPTION OF CONSTITUENCY: THIS CONSTITUENCY EXTENDS FROM THE CENTRAL LINE OF NOWRAN DAM AT ITS NORTHERN EXTREMITY TO THE CENTRAL LINE OF LONG POND STREET ALONG THE PUBLIC ROAD TO THE COMMON BOUNDARY BETWEEN DE GESUSTERS (SISTERS VILLAGE) AND GOEDVERWAGTING AT ITS SOUTHERN EXTREMITY AND FROM THE MEAN LOW WATER MARK OF THE DEMERARA RIVER AT ITS EASTERN EXTREMITY TO THE DRAINAGE TRENCH AT ITS WESTERN EXTREMITY.

6TH CONSTITUENCY: SOUTHERN DE GESUSTERS (SISTERS VILLAGE)
DIVISION/SUB DIVISION: 332145 C & D
DESCRIPTION OF CONSTITUENCY: THIS CONSTITUENCY EXTENDS FROM THE CENTRAL LINE OF LONG POND STREET AT ITS NORTHERN EXTREMITY TO SIDE LINE DAM AT ITS SOUTHERN EXTREMITY AND FROM THE CENTRAL LINE OF THE WEST BANK PUBLIC ROAD AT ITS EASTERN EXTREMITY TO THE DRAINAGE TRENCH AT ITS WESTERN EXTREMITY.

7TH CONSTITUENCY: GOEDVERWAGTING (DE JONGE RACHEL) PATENTIA
DIVISION/SUB DIVISION: 332146, 332147 A & E
DESCRIPTION OF CONSTITUENCY: THIS CONSTITUENCY EXTENDS FROM THE CENTRAL LINE OF SCHOOL STREET WALES ALONG ITS EASTERN PROLONGATION AT ITS NORTHERN EXTREMITY TO THE COMMON BOUNDARY BETWEEN PATENTIA AND VRIESLAND AT ITS SOUTHERN EXTREMITY AND FROM THE LEFT BANK OF THE DEMERARA RIVER AT ITS EASTERN EXTREMITY TO THE CENTRAL LINE OF SECOND STREET PATENTIA AT ITS WESTERN EXTREMITY.

8TH CONSTITUENCY: PATENTIA HOUSING SCHEME
DIVISION/SUB DIVISION: 332147 B & C
DESCRIPTION OF CONSTITUENCY: THIS CONSTITUENCY EXTENDS FROM THE COMMON BOUNDARY BETWEEN PATENTIA AND DE JONGE RACHEL AT ITS NORTHERN EXTREMITY TO THE TRENCH AT THE END OF AREA 'L' AT ITS SOUTHERN EXTREMITY AND FROM THE CENTRAL LINE OF SECOND STREET AT ITS EASTERN

EXTREMITY TO THE DRINAGE TRENCH AT ITS WESTERN
EXTREMITY.

9TH CONSTITUENCY:

AREA 'L' (PATENTIA SQUATTING AREA)

DIVISION/SUB DIVISION:

332147 D, 332148, 332149

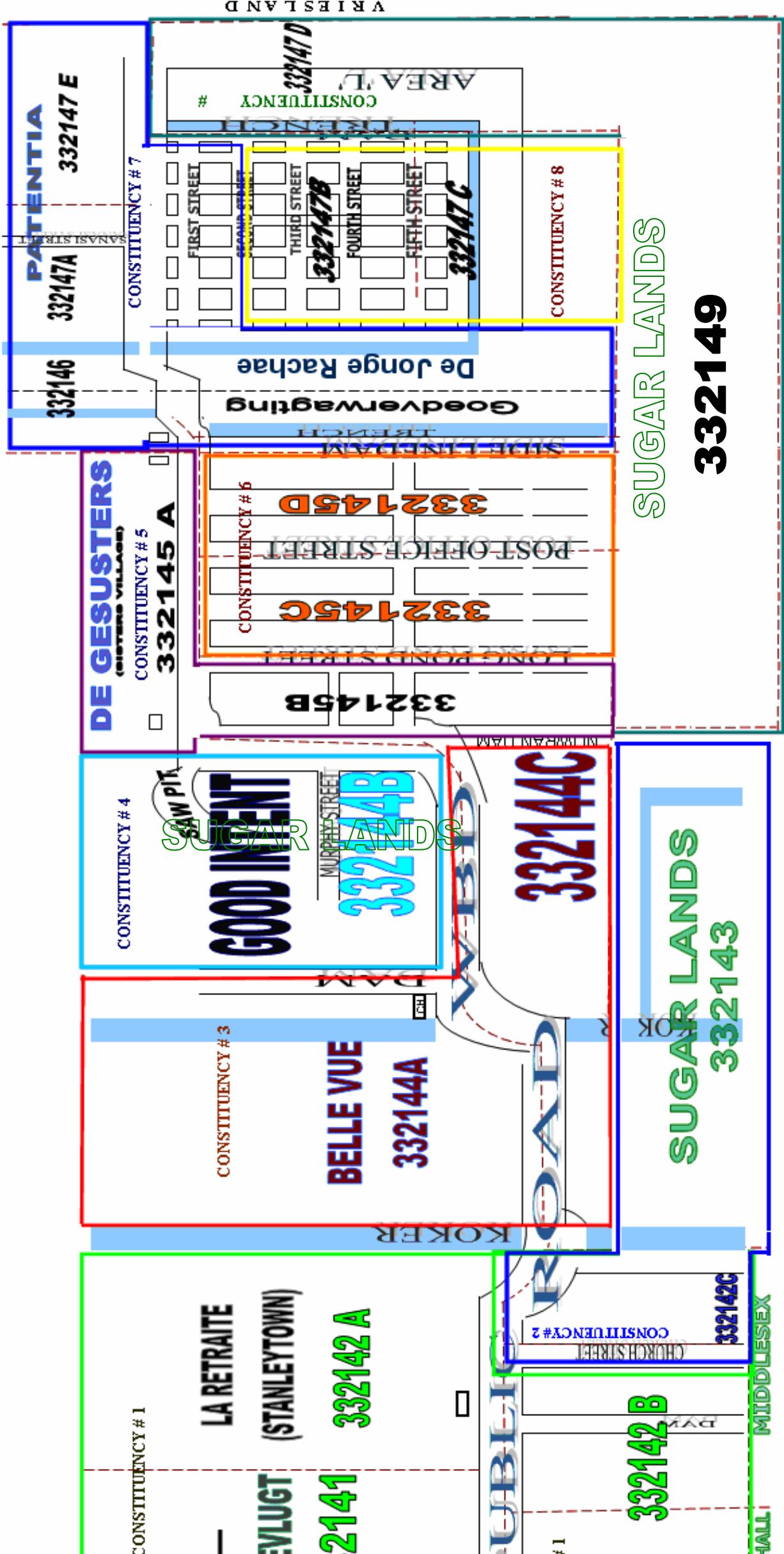
DESCRIPTION OF CONSTITUENCY:

THIS CONSTITUENCY EXTENDS FROM THE CENTRAL LINE
OF THE LAST (EAST TO WEST) STREET IN PATENTIA AND
ALONG THE WESTERN EXTREMITY OF FIELD 'A' IN
PATENTIA TO THE COMMON BOUNDARY BETWEEN
GOEDVERWAGTING AND DE GESUSTERS (SISTERS
VILLAGE) AND ALONG CANAL NO.2 MAIN ROAD AT ITS
NORTHERN EXTREMITY TO THE COMMON BOUNDARY
BETWEEN PATENTIA AND VRIESLAND AT ITS SOUTHERN
EXTREMITY AND FROM THE LEFT BANK OF THE
DEMERARA RIVER AND FROM THE EASTERN BOUNDARY
OF FIELD NO.1 IN GOEDVERWAGTING, FIELD NO.4 IN DE
JONGE RACHEAL FIELD NO.1 IN PATENTIA NORTH AND
FIELD NO.'A' IN PATENTIA SOUTH AT ITS EASTERN
EXTREMITY TO THE COMMON BOUNDARY BETWEEN THE
BELL AND MON DESIR AT ITS WESTERN EXTREMITY.

REVISED DRAFT

SKETCH MAP OF THE
TOEVLUPT - PATENTIA
NEIGHBOURHOOD DEMOCRATIC COUNCIL

← Z



DISTRICT NO. 4

(DEMERARA / MAHAICA)

REGISTRATION AREA:	ROME / MOBLISSA
LOCAL AUTHORITY AREA:	SOESDYKE / HUIS T' COVERDEN
NO. OF CONSTITUENCIES:	9
1 ST CONSTITUENCY:	FERNANDES ROAD (NORTH)
DIVISION/SUB DIVISION:	412121A (PART OF)
DESCRIPTION OF CONSTITUENCY:	THIS CONSTITUENCY EXTENDS FROM THE COMMON BOUNDARY BETWEEN DEN HEUVEL AND SOESDYKE AT ITS NORTHERN EXTREMITY TO THE CENTRAL LINE OF FERNANDES ROAD AT ITS SOUTHERN EXTREMITY AND FROM THE CENTRAL LINE OF THE EAST DEMERARA WATER CONSERVANCY CANAL ETC. (WESTERN-NORTH-SOUTH) AT ITS EASTERN EXTREMITY TO THE DEMERARA RIVER AT ITS WESTERN EXTREMITY.
2 ND CONSTITUENCY:	FERNANDES ROAD (SOUTH)
DIVISION/SUB DIVISION	412121A (PART OF)
DESCRIPTION OF CONSTITUENCY:	THIS CONSTITUENCY EXTENDS FROM THE CENTRAL LINE OF FERNANDES ROAD AT ITS NORTHERN EXTREMITY TO THE IMAGINARY LINE AT THE CENTRE OF THE LINDEN SOESDYKE HIGHWAY AT ITS SOUTHERN EXTREMITY AND FROM THE CENTRAL LINE OF THE EAST DEMERARA WATER CONSERVANCY CANAL ETC. (WESTERN-NORTH-SOUTH) AT ITS EASTERN EXTREMITY TO THE DEMERARA RIVER AT ITS WESTERN EXTREMITY.
3 RD CONSTITUENCY:	GURUHU (NORTH)
DIVISION/SUB DIVISION:	412121B
DESCRIPTION OF CONSTITUENCY:	THIS CONSTITUENCY EXTENDS FROM THE IMAGINARY LINE AT THE CENTRE OF THE LINDEN SOESDYKE HIGHWAY AT ITS NORTHERN EXTREMITY TO THE CENTRAL LINE OF THE CREEK ALONG THE GURUHU PLOT OF LAND AT ITS SOUTHERN EXTREMITY AND FROM THE CENTRAL LINE OF THE MADEWINI CREEK AT ITS EASTERN EXTREMITY TO THE DEMERARA RIVER AT ITS WESTERN EXTREMITY.
4 TH CONSTITUENCY:	GRANT SAND ROAD [NORTH]
DIVISION / SUB DIVISION:	412121C (PART OF)
DESCREPTION OF CONSTITUENCY:	THIS CONSTITUENCY EXTENDS FROM THE CENTRAL LINE OF THE CREEK ALONG THE GURUHU PLOT OF LAND AT ITS NORTHERN EXTREMITY TO THE CENTRAL LINE OF GRANT SAND ROAD AT ITS SOUTHERN EXTREMITY AND FROM THE CENTRAL LINE OF MADEWINI CREEK AT ITS EASTERN

EXTREMITY TO THE DEMERARA RIVER AT ITS WESTERN EXTREMITY.

5TH CONSTITUENCY: GRANT SAND ROAD (SOUTH)
DIVISION/SUB DIVISION: 412121C (PART OF)
DESCRIPTION OF CONSTITUENCY: THIS CONSTITUENCY EXTENDS FROM THE CENTRAL LINE OF GRANT SAND ROAD AT ITS NORTHERN EXTREMITY TO THE CENTRAL LINE OF LACHMAN SAND ROAD AT ITS SOUTHERN EXTREMITY AND FROM THE CENTRAL LINE OF THE MADEWINI CREEK AT ITS EASTERN EXTREMITY TO THE DEMERARA RIVER AT ITS WESTERN EXTREMITY.

6TH CONSTITUENCY: CHRIS AVENUE - LACHMAN SAND ROAD
DIVISION/SUB DIVISION: 412121D
DESCRIPTION OF CONSTITUENCY: THIS CONSTITUENCY EXTENDS FROM THE LACHMAN SAND ROAD AT ITS NORTHERN EXTREMITY RUNNING IMMEDIATELY NORTH OF THE SOESDYKE PRIMARY SCHOOL BUILDING AT ITS SOUTHERN EXTREMITY TO THE COMMON BOUNDARY OF SOESDYKE/MADEWINI AT ITS EASTERN EXTREMITY TO THE ENTRANCE TO THE SOESDYKE BACK ROAD (EAST TO WEST) AT THAT IMAGINARY LINE TO THE DEMERARA RIVER AT ITS WESTERN EXTREMITY.

7TH CONSTITUENCY: FARM TRACK - CHRIS AVENUE
DIVISION/SUB DIVISION: 412121E
DESCRIPTION OF CONSTITUENCY: THIS CONSTITUENCY EXTENDS FROM THE IMAGINARY LINE RUNNING EAST TO WEST FROM THE DEMERARA RIVER IMMEDIATELY NORTH OF THE SOESDYKE PRIMARY SCHOOL THROUGH THE ENTRANCE TO THE SOESDYKE BACK ROAD AT ITS NORTHERN EXTREMITY TO THAT COMMON BOUNDARY BETWEEN MADEWINI AND SOESDYKE AT ITS SOUTHERN EXTREMITY TO THE COMMON BOUNDARY BETWEEN SOESDYKE AND TIMEHRI (NORTH) AT ITS EASTERN EXTREMITY TO THE MEAN LOW WATER MARK OF THE DEMERARA RIVER AT ITS WESTERN EXTREMITY.

8TH CONSTITUENCY: HUIS T' COVERDEN
DIVISION/SUB DIVISION: 412122 (PART OF)
DESCRIPTION OF CONSTITUENCY: THIS CONSTITUENCY EXTENDS FROM THE COMMON BOUNDARY BETWEEN HUIS T' COVERDEN AND CALEDONIA AT ITS NORTHERN EXTREMITY TO THE COMMON BOUNDARY BETWEEN HUIS T' COVERDEN AND DEN HEUVEL AT ITS SOUTHERN EXTREMITY AND FROM THE EAST DEMERARA WATER

CONSERVANCY CANAL AT ITS EASTERN EXTREMITY
TO THE DEMERARA RIVER AT ITS WESTERN EXTREMITY.

9 TH CONSTITUENCY:	DEN HEUVEL
DIVISION/SUB DIVISION:	412122 (PART OF)
DESCRIPTION OF CONSTITUENCY:	THIS CONSTITUENCY EXTENDS FROM THE COMMON BOUNDARY BETWEEN HUIS T' COVERDEN AND DEN HEUVEL AT ITS NORTHERN EXTREMITY TO THE COMMON BOUNDARY BETWEEN DEN HEUVEL AND SOESDYKE AT ITS SOUTHERN EXTREMITY AND FROM THE CENTRAL LINE OF THE EAST DEMERARA WATER CONSERVANCY CANAL AT ITS EASTERN EXTREMITY TO THE DEMERARA RIVER AT ITS WESTERN EXTREMITY.

REVISED DRAFT

LOCAL AUTHORITY AREA:	CALEDONIA / GOOD SUCCESS
NO. OF CONSTITUENCIES:	9
1 ST CONSTITUANCY	LAND OF CANAAN
DIVISION/SUB DIVISION:	412131 (PART OF)
DESCRIPTION OF CONSTITUENCY:	THIS CONSTITUENCY EXTENDS FROM THE COMMON BOUNDARY BETWEEN RELIEF AND LAND OF CANAAN AT ITS NORTHERN EXTREMITY TO THE COMMON BOUNDARY BETWEEN LAND OF CANAAN AND SARAH JOHANNA AT ITS SOUTHERN EXTREMITY AND FROM THE CENTRAL LINE OF THE EAST DEMERARA WATER CONSERVANCY CANAL AT ITS EASTERN EXTREMITY TO THE DEMERARA RIVER AT ITS WESTERN EXTREMITY.
2 ND CONSTITUENCY:	SARAH JOHANNA - CALEDONIA
DIVISION/SUB DIVISION:	412131 (PART OF)
DESCRIPTION OF CONSTITUENCY:	THIS CONSTITUENCY EXTENDS FROM THE COMMON BOUNDARY BETWEEN LAND OF CANAAN AND SARAH JOHANNA AT ITS NORTHERN EXTREMITY TO THE COMMON BOUNDARY BETWEEN CALEDONIA AND HUIST COVERDEN AT ITS SOUTHERN EXTREMITY AND FROM THE CENTRAL LINE OF THE EAST DEMERARA WATER CONSERVANCY CANAL AT ITS EASTERN EXTREMITY TO THE DEMERARA RIVER AT ITS WESTERN EXTREMITY.
3 RD CONSTITUENCY:	RELIEF - BRICKERY
DIVISION/SUB DIVISION:	412132A&B
DESCRIPTION OF CONSTITUENCY:	THIS CONSTITUENCY EXTENDS FROM THE COMMON BOUNDARY BETWEEN BRICKERY AND GARDEN OF EDEN AT ITS NORTHERN EXTREMITY TO THE COMMON BOUNDARY BETWEEN RELIEF AND LAND OF CANAAN AT ITS SOUTHERN EXTREMITY AND FROM THE DEMERARA WATER CONSERVANCY CANAL (WESTERN-NORTH-SOUTH) AT ITS EASTERN EXTREMITY TO THE DEMERARA RIVER AT ITS WESTERN EXTREMITY.
4 TH CONSTITUENCY:	GARDEN OF EDEN
DIVISION/SUB DIVISION:	412133
DESCRIPTION OF CONSTITUENCY;	THIS CONSTITUENCY EXTENDS FROM THE COMMON BOUNDARY BETWEEN GARDEN OF EDEN AND FRIENDSHIP AT ITS NORTHERN EXTREMITY TO THE COMMON BOUNDARY BETWEEN GARDEN OF EDEN AND BRICKERY AT ITS SOUTHERN EXTREMITY AND FROM THE EAST DEMERARA WATER CONSERVANCY CANAL (WESTERN-NORTH-SOUTH) AT ITS EASTERN EXTREMITY TO THE DEMERARA RIVER AT ITS WESTERN EXTREMITY.

5TH CONSTITUENCY: FRIENDSHIP [NORTH]
DIVISION/SUB DIVISION: 412134A
DESCRIPTION OF CONSTITUENCY: THIS CONSTITUENCY EXTENDS FROM THE COMMON BOUNDARY BETWEEN NEW HOPE AND FRIENDSHIP AT ITS NORTHERN EXTREMITY TO DAWAKA HOUSING SCHEME ROAD AND ITS EASTERN PROLONGATION TO THE EAST DEMERARA WATER CONSERVANCY CANAL AT ITS SOUTHERN EXTREMITY AND FROM THE EAST DEMERARA WATER CONSERVANCY CANAL (WESTERN-NORTH-SOUTH) AT ITS EASTERN EXTREMITY TO THE DEMERARA RIVER AT ITS WESTERN EXTREMITY.

6TH CONSTITUENCY: FRIENDSHIP [SOUTH]
DIVISION/SUB DIVISION: 412134B
DESCRIPTION OF CONSTITUENCY: THIS CONSTITUENCY EXTENDS FROM THE DAWAKA HOUSING SCHEME ROAD AND ITS EASTERN PROLONGATION TO THE EAST DEMERARA WATER CONSERVANCY CANAL AT ITS NORTHERN EXTREMITY TO THE COMMON BOUNDARY BETWEEN FRIENDSHIP AND GARDEN OF EDEN AT ITS SOUTHERN EXTREMITY AND FROM THE EAST DEMERARA WATER CONSERVANCY CANAL (WESTERN-NORTH-SOUTH) AT ITS EASTERN EXTREMITY TO THE DEMERARA RIVER AT ITS WESTERN EXTREMITY.

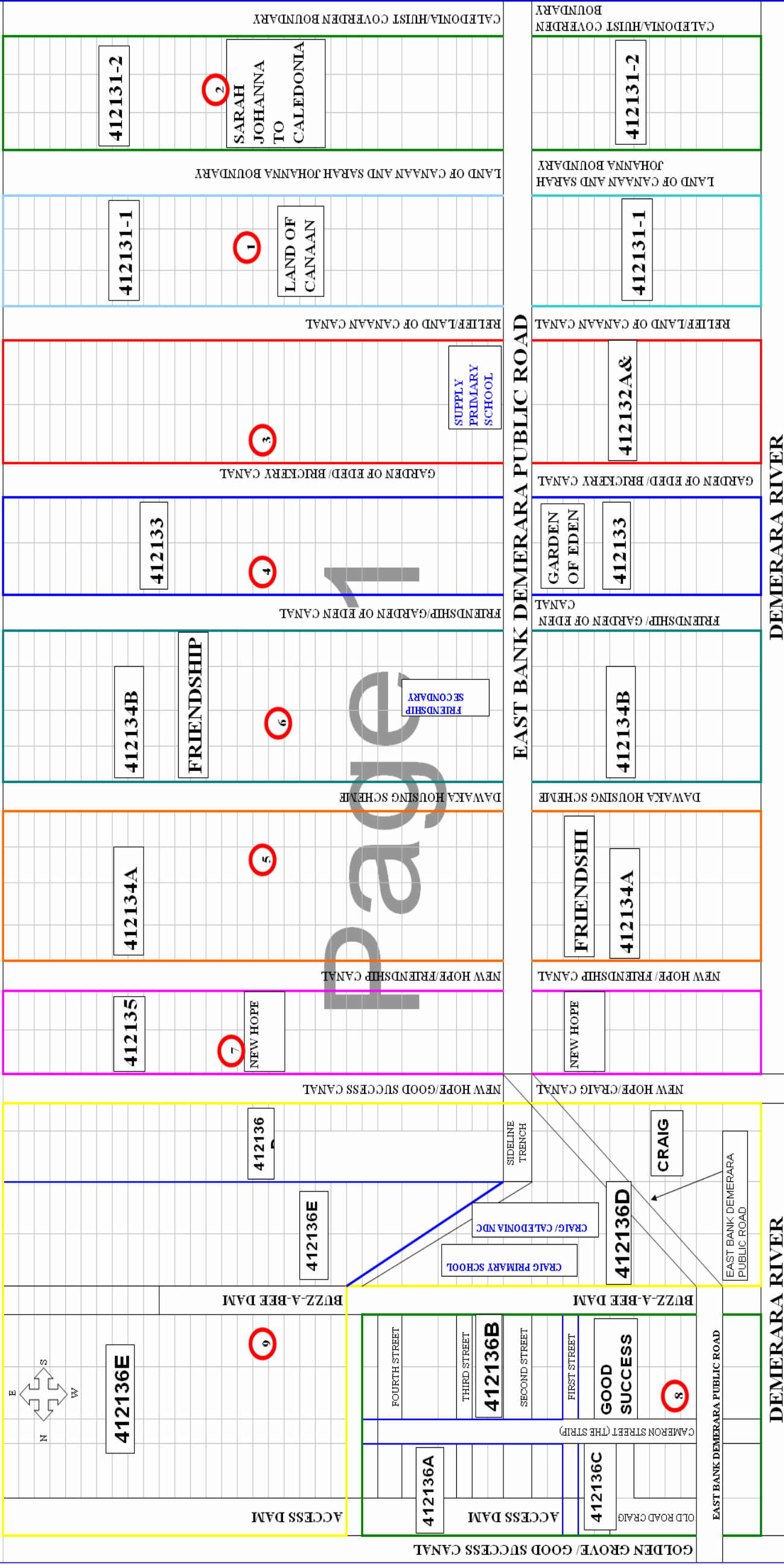
7TH CONSTITUENCY: NEW HOPE
DIVISION/SUB DIVISION: 412135
DESCRIPTION OF CONSTITUENCY: THIS CONSTITUENCY EXTENDS FROM THE COMMON BOUNDARY BETWEEN NEW HOPE AND CRAIG AT ITS NORTHERN EXTREMITY TO THE COMMON BOUNDARY BETWEEN NEW HOPE AND FRIENDSHIP AT ITS SOUTHERN EXTREMITY AND FROM THE EAST DEMERARA WATER CONSERVANCY CANAL (WESTERN NORTH-SOUTH) AT ITS EASTERN EXTREMITY TO THE DEMERARA RIVER AT ITS WESTERN EXTREMITY.

8 TH CONSTITUENCY:	GOOD SUCCESS
DIVISION/SUB DIVISION:	412136A-C
DESCRIPTION OF CONSTITUENCY:	THIS CONSTITUENCY EXTENDS FROM THE COMMON BOUNDARY BETWEEN GOOD SUCCESS AND GOLDEN GROVE AT ITS NORTHERN EXTREMITY TO THE CENTRAL LINE OF BUZZ-A-BEE DAM AT ITS SOUTHERN EXTREMITY AND FROM THE CENTRAL LINE OF THE SIDELINE TRENCH (NORTH TO SOUTH) AT ITS EASTERN EXTREMITY TO THE DEMERARA RIVER AT ITS WESTERN EXTREMITY.

9 TH CONSTITUENCY:	CRAIG
DIVISION/SUB DIVISION:	412136 D-E
DESCRIPTION OF CONSTITUENCY:	THIS CONSTITUENCY EXTENDS FROM THE CENTRAL LINE OF BUZZ-A-BEE DAM AT ITS NORTHERN EXTREMITY TO THE COMMON BOUNDARY BETWEEN CRAIG AND NEW HOPE AT ITS SOUTHERN EXTREMITY AND FROM THE CENTRAL LINE OF THE EAST DEMERARA WATER CONSERVANCY CANAL AT ITS EASTERN EXTREMITY TO THE CENTRAL LINE OF THE SIDELINE TRENCH (NORTH TO SOUTH) AND THE DEMERARA RIVER AT ITS WESTERN EXTREMITY.

REVISED DRAFT

EAST DEMERARA WATER CONSERVANCY



LOCAL AUTHORITY AREA	DIAMOND PLACE GOLDEN GROVE
NO. OF CONSTITUENCIES:	9
1 ST CONSTITUENCY:	DIAMOND [WEST]
DIVISION/SUB DIVISION:	412221 (PART OF)
DESCRIPTION OF CONSTITUENCY:	THIS CONSTITUENCY EXTENDS FROM THE COMMON BOUNDARY BETWEEN LITTLE DIAMOND AND DIAMOND PLACE AT ITS NORTHERN EXTREMITY TO THE COMMON BOUNDARY BETWEEN GREAT DIAMOND AND GOLDEN GROVE AT ITS SOUTHERN EXTREMITY AND FROM THE EAST BANK DEMERARA PUBLIC ROAD AT ITS EASTERN EXTREMITY TO THE DEMERARA RIVER AT ITS WESTERN EXTREMITY.
2 ND CONSTITUENCY:	DIAMOND CENTRAL
DIVISION/SUB DIVISION:	412221 (PART OF)
DESCRIPTION OF CONSTITUENCY:	THIS CONSTITUENCY EXTENDS FROM THE COMMON BOUNDARY BETWEEN LITTLE DIAMOND AND DIAMOND PLACE AT ITS NORTHERN EXTREMITY TO THE COMMON BOUNDARY BETWEEN GREAT DIAMOND AND GOLDEN GROVE AT ITS SOUTHERN EXTREMITY AND FROM THE CENTRAL LINE OF THE TRENCH SEPARATING SECTION A FROM SECTION B AT ITS EASTERN EXTREMITY TO THE EAST BANK DEMERARA PUBLIC ROAD AT ITS WESTERN EXTREMITY.
3 RD CONSTITUENCY:	DIAMOND EAST
DIVISION/SUB DIVISION:	412221 (PART OF)
DESCRIPTION OF CONSTITUENCY:	THIS CONSTITUENCY EXTENDS FROM THE COMMON BOUNDARY BETWEEN LITTLE DIAMOND AND DIAMOND PLACE AT ITS NORTHERN EXTREMITY TO THE COMMON BOUNDARY BETWEEN GREAT DIAMOND AND GOLDEN GROVE AT ITS SOUTHERN EXTREMITY AND FROM THE CENTRAL LINE OF THE EAST DEMERARA WATER CONSERVANCY CANAL AT ITS EASTERN EXTREMITY TO THE CENTRAL LINE OF THE TRENCH SEPARATING SECTION A FROM SECTION B AT ITS WESTERN EXTREMITY.
4 TH CONSTITUENCY:	GOLDEN GROVE [WEST]
DIVISION/SUB DIVISION:	412222 A, B&P
DESCRIPTION OF CONSTITUENCY:	THIS CONSTITUENCY EXTENDS FROM THE COMMON BOUNDARY BETWEEN GREAT DIAMOND AND GOLDEN GROVE AT ITS NORTHERN EXTREMITY TO THE COMMON BOUNDARY BETWEEN GOLDEN GROVE AND GOOD SUCCESS AT ITS SOUTHERN EXTREMITY AND FROM THE CENTRAL LINE OF THE EAST BANK DEMERARA PUBLIC

ROAD AT ITS EASTERN EXTREMITY TO THE DEMERARA RIVER AT ITS WESTERN EXTREMITY.

5TH CONSTITUENCY: GOLDEN GROVE SQUATTING AREA
DIVISION/SUB DIVISION: 412222 C, D & E
DESCRIPTION OF CONSTITUENCY: THIS CONSTITUENCY EXTENDS FROM THE COMMON BOUNDARY BETWEEN GREAT DIAMOND AND GOLDEN GROVE AT ITS NORTHERN EXTREMITY TO THE CENTRAL LINE OF THE JIMBO TRENCH AT ITS SOUTHERN EXTREMITY AND FROM THE CENTRAL LINE OF THE BACK STREET AT ITS EASTERN EXTREMITY TO THE CENTRAL LINE OF THE EAST BANK DEMERARA PUBLIC ROAD AT ITS WESTERN EXTREMITY.

6TH CONSTITUENCY: GOLDEN GROVE NEW HOUSING SCHEME
DIVISION/SUB DIVISION: 412222 F & G
DESCRIPTION OF CONSTITUENCY: THIS CONSTITUENCY EXTENDS FROM THE COMMON BOUNDARY BETWEEN GREAT DIAMOND AND GOLDEN GROVE AT ITS NORTHERN EXTREMITY TO THE CENTRAL LINE OF JIMBO TRENCH AT ITS SOUTHERN EXTREMITY AND FROM THE CENTRAL LINE OF THE EAST DEMERARA WATER CONSERVANCY CANAL AT ITS EASTERN EXTREMITY TO THE CENTRAL LINE OF THE BACK STREET AT ITS WESTERN EXTREMITY.

7TH CONSTITUENCY: KANEVILLE
DIVISION/SUB DIVISION: 412222H
DESCRIPTION OF CONSTITUENCY: THIS CONSTITUENCY EXTENDS FROM THE CENTRAL LINE OF JIMBO TRENCH AT ITS NORTHERN EXTREMITY TO THE COMMON BOUNDARY BETWEEN GOLDEN GROVE AND GOOD SUCCESS AT ITS SOUTHERN EXTREMITY AND FROM THE EAST DEMERARA WATER CONSERVANCY CANAL AT ITS EASTERN EXTREMITY TO THE EASTERN BOUNDARY OF SAMATTA POINT AT ITS WESTERN EXTREMITY.

8TH CONSTITUENCY: SAMATTA POINT
DIVISION/SUB DIVISION: 412222 I & J
DESCRIPTION OF CONSTITUENCY: THIS CONSTITUENCY EXTENDS FROM THE CENTRAL LINE OF JIMBO TRENCH AT ITS NORTHERN EXTREMITY TO THE COMMON BOUNDARY BETWEEN GOLDEN GROVE AND GOOD SUCCESS AT ITS SOUTHERN EXTREMITY AND FROM THE BACK STREET IN SAMATTA POINT AT ITS EASTERN EXTREMITY TO THE BACK STREET OF GOLDEN GROVE HOUSING SCHEME (OLD) AT ITS WESTERN EXTREMITY.

9 TH CONSTITUENCY:	GOLDEN GROVE OLD HOUSING SCHEME
DIVISION/SUB DIVISION:	412222 K, L, M, N & O
DESCRIPTION OF CONSTITUENCY:	THIS CONSTITUENCY EXTENDS FROM THE CENTRAL LINE OF JIMBO TRENCH AT ITS NORTHERN EXTREMITY TO THE COMMON BOUNDARY BETWEEN GOLDEN GROVE AND GOOD SUCCESS AT ITS SOUTHERN EXTREMITY AND FROM THE BACK STREET IN GOLDEN GROVE HOUSING SCHEME (OLD) AT ITS EASTERN EXTREMITY TO THE CENTRAL LINE OF THE EAST BANK DEMERARA PUBLIC ROAD AT ITS WESTERN EXTREMITY.

REVISED DRAFT

LOCAL AUTHORITY AREA:	HERSTELLING / LITTLE DIAMOND
NO. OF CONSTITUENCIES:	9
1 ST CONSTITUENCY:	HERSTELLING (NORTH-EAST)
DIVISION/SUB DIVISION:	412211A&B
DESCRIPTION OF CONSTITUENCY:	THIS CONSTITUENCY EXTENDS FROM THE COMMON BOUNDARY BETWEEN HERSTELLING AND RAMSBURG AT ITS NORTHERN EXTREMITY TO THE SIDELINE TRENCH SOUTH OF HASSAN STREET AT ITS SOUTHERN EXTREMITY AND FROM THE COMMON BOUNDARY BETWEEN HERSTELLING AND ARCADIA AT ITS EASTERN EXTREMITY TO THE CENTRAL LINE OF THE SECOND STREET AT ITS WESTERN EXTREMITY.
2 ND CONSTITUENCY:	HERSTELLING [NORTH WEST]
DIVISION/SUB DIVISION:	412211C&D
DESCRIPTION OF CONSTITUENCY:	THIS CONSTITUENCY EXTENDS FROM THE COMMON BOUNDARY BETWEEN HERSTELLING AND RAMSBURG AT ITS NORTHERN EXTREMITY TO THE SIDELINE TRENCH SOUTH OF HASSAN STREET AT ITS SOUTHERN EXTREMITY AND FROM THE CENTRAL LINE OF THE SECOND STREET AT ITS EASTERN EXTREMITY TO THE DEMERARA RIVER AT ITS WESTERN EXTREMITY.
3 RD CONSTITUENCY:	HERSTELLING [SOUTH]
DIVISION/SUB DIVISION:	412211E&F
DESCRIPTION OF CONSTITUENCY:	THIS CONSTITUENCY EXTENDS FROM THE SIDELINE TRENCH SOUTH OF HASSAN STREET AT ITS NORTHERN EXTREMITY TO THE COMMON BOUNDARY BETWEEN HERSTELLING AND FARM AT ITS SOUTHERN EXTREMITY AND FROM THE COMMON BOUNDARY BETWEEN HERSTELLING AND ARCADIA AT ITS EASTERN EXTREMITY TO THE DEMERARA RIVER AT ITS WESTERN EXTREMITY.
4 TH CONSTITUENCY:	FARM
DIVISION/SUB DIVISION:	412211G
DESCRIPTION OF CONSTITUENCY:	THIS CONSTITUENCY EXTENDS FROM THE COMMON BOUNDARY BETWEEN HERSTELLING AND FARM (KAJIM STREET) AT ITS NORTHERN EXTREMITY TO THE COMMON BOUNDARY BETWEEN VREED-EN RUST AND COVENT GARDEN AT ITS SOUTHERN EXTREMITY AND FROM THE COMMON BOUNDARY BETWEEN FARM, VREED-EN-RUST AND ARCADIA AT ITS EASTERN EXTREMITY TO THE DEMERARA RIVER AT ITS WESTERN EXTREMITY.

.5TH CONSTITUENCY: COVENT GARDEN
DIVISION/SUB DIVISION: 412211H
DESCRIPTION OF CONSTITUENCY: THIS CONSTITUENCY EXTENDS FROM THE COMMON BOUNDARY BETWEEN COVENT GARDEN AND VREED-EN-RUST AT ITS NORTHERN EXTREMITY TO THE COMMON BOUNDARY BETWEEN COVENT GARDEN AND PROSPECT AT ITS SOUTHERN EXTREMITY AND FROM THE COMMON BOUNDARY BETWEEN COVENT GARDEN AND ARCADIA AT ITS EASTERN EXTREMITY TO THE DEMERARA RIVER AT ITS WESTERN EXTREMITY.

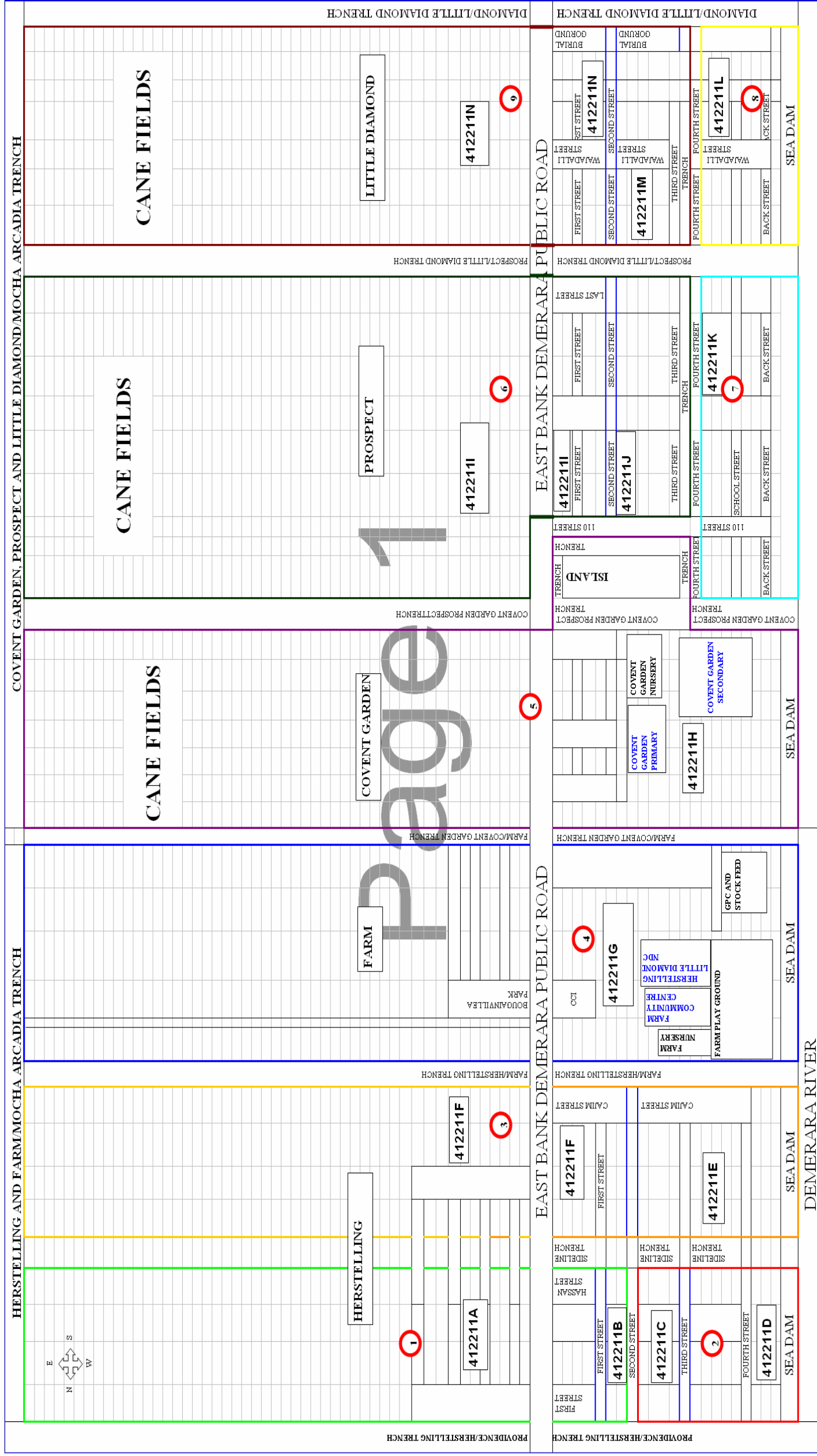
6TH CONSTITUENCY: PROSPECT [EAST]
DIVISION/SUB DIVISION: 412211 I & J
DESCRIPTION OF CONSTITUENCY: THIS CONSTITUENCY EXTENDS FROM THE COMMON BOUNDARY BETWEEN COVENT GARDEN AND PROSPECT AT ITS NORTHERN EXTREMITY TO THE COMMON BOUNDARY BETWEEN PROSPECT AND LITTLE DIAMOND AT ITS SOUTHERN EXTREMITY AND FROM THE COMMON BOUNDARY BETWEEN PROSPECT AND ARCADIA AT ITS EASTERN EXTREMITY TO THE CENTRAL LINE OF THE FOURTH STREET IN PROSPECT AT ITS WESTERN EXTREMITY.

7TH CONSTITUENCY: PROSPECT [WEST]
DIVISION/SUB DIVISION: 412211K
DESCRIPTION OF CONSTITUENCY: THIS CONSTITUENCY EXTENDS FROM THE COMMON BOUNDARY BETWEEN PROSPECT AND COVENT GARDEN AT ITS NORTHERN EXTREMITY TO THE COMMON BOUNDARY BETWEEN PROSPECT AND LITTLE DIAMOND (LAST STREET) AT ITS SOUTHERN EXTREMITY AND FROM THE CENTRAL LINE OF THE FOURTH STREET IN PROSPECT AT ITS EASTERN EXTREMITY TO THE DEMERARA RIVER AT ITS WESTERN EXTREMITY.

8TH CONSTITUENCY: LITTLE DIAMOND [WEST]
DIVISION/SUB DIVISION: 412211L
DESCRIPTION OF CONSTITUENCY: THIS CONSTITUENCY EXTENDS FROM THE COMMON BOUNDARY BETWEEN LITTLE DIAMOND AND PROSPECT (LAST STREET) AT ITS NORTHERN EXTREMITY TO THE COMMON BOUNDARY BETWEEN LITTLE DIAMOND AND DIAMOND PLACE AT ITS SOUTHERN EXTREMITY AND FROM THE CENTRAL LINE OF THE FOURTH STREET IN LITTLE DIAMOND AT ITS EASTERN EXTREMITY TO THE DEMERARA RIVER AT ITS WESTERN EXTREMITY.

9 TH CONSTITUENCY:	LITTLE DIAMOND [EAST]
DIVISION/SUB DIVISION:	412211 M & N
DESCRIPTION OF CONSTITUENCY:	THIS CONSTITUENCY EXTENDS FROM THE COMMON BOUNDARY BETWEEN LITTLE DIAMOND AND PROSPECT AT ITS NORTHERN EXTREMITY TO THE COMMON BOUNDARY BETWEEN LITTLE DIAMOND AND DIAMOND PLACE AT ITS SOUTHERN EXTREMITY AND FROM THE COMMON BOUNDARY BETWEEN LITTLE DIAMOND AND ARCADIA AT ITS EASTERN EXTREMITY TO THE CENTRAL LINE OF THE FOURTH STREET IN LITTLE DIAMOND AT ITS WESTERN EXTREMITY.

REVISED DRAFT



LOCAL AUTHORITY AREA:	MOCHA/ARCADIA
NO. OF CONSTITUENCIES:	6
1 ST CONSTITUENCY:	MOCHA [EAST] - BARNWELL
DIVISION/SUB DIVISION:	412212A (PART OF)
DESCRIPTION OF CONSTITUENCY:	THIS CONSTITUENCY EXTENDS FROM THE MOCHA PUBLIC ROAD AT ITS NORTHERN EXTREMITY TO THE SOUTHERN BOUNDARY OF ANNA MARIA, UTRECHT, WOERDEN, WATVILLE, TWO FRIENDS AND PROSPERITY AT ITS SOUTHERN EXTREMITY AND FROM THE CENTRAL LINE OF THE EAST DEMERARA WATER CONSERVANCY RESERVE AT ITS EASTERN EXTREMEITY TO THE CENTRAL LINE OF THE CANAL AT THE SIDELINE DAM AT ITS WESTERN EXTREMITY.
2 ND CONSTITUENCY:	MOCHA CENTRAL
DIVISION/SUB DIVISION:	412212A (PART OF)
DESCRIPTION OF CONSTITUENCY:	THIS CONSTITUENCY EXTENDS FROM THE MOCHA PUBLIC ROAD AT ITS NORTHERN EXTREMITY TO THE SOUTHERN BOUNDARY OF ANNA MARIA, UTRECHT, WOERDEN, WATVILLE, TWO FRIENDS AND PROSPERITY AT ITS SOUTHERN EXTREMITY AND FROM THE CENTRAL LINE OF THE CANAL AT THE SIDELINE DAM AT ITS EASTERN EXTREMITY TO THE CENTRAL LINE OF NELSON STREET AT ITS WESTERN EXTREMITY.
3 RD CONSTITUENCY:	MOCHA WEST
DIVISION/SUB DIVISION:	412212 B
DESCRIPTION OF CONSTITUENCY:	THIS CONSTITUENCY EXTENDS FROM THE MOCHA PUBLIC ROAD AT ITS NORTHERN EXTREMITY TO THE SOUTHERN BOUNDARY OF MOCHA AT ITS SOUTHERN EXTREMITY AND FROM THE CENTRAL LINE OF NELSON STREET AT ITS EASTERN EXTREMITY TO THE CENTRAL LINE OF INDEPENDENCE STREET (BURNHAM BOULEVARD) AT ITS WESTERN EXTREMITY.
4 RD CONSTITUENCY:	ARCADIA EAST
DIVISION/SUB DIVISION:	412212 C
DESCRIPTION OF CONSTITUENCY:	THIS CONSTITUENCY EXTENDS FROM THE MOCHA PUBLIC ROAD AT ITS NORTHERN EXTREMITY TO THE SOUTHERN BOUNDARY OF ARCADIA AT ITS SOUTHERN EXTREMITY AND FROM THE CENTRAL LINE OF INDEPENDENCE STREET (BURNHAM BOULEVARD) AT ITS EASTERN EXTREMITY TO THE CENTRAL LINE OF MOCHA MAIN ROAD AT ITS WESTERN EXTREMITY.

ARCADIA NORTH WEST

412212 D (PART OF)

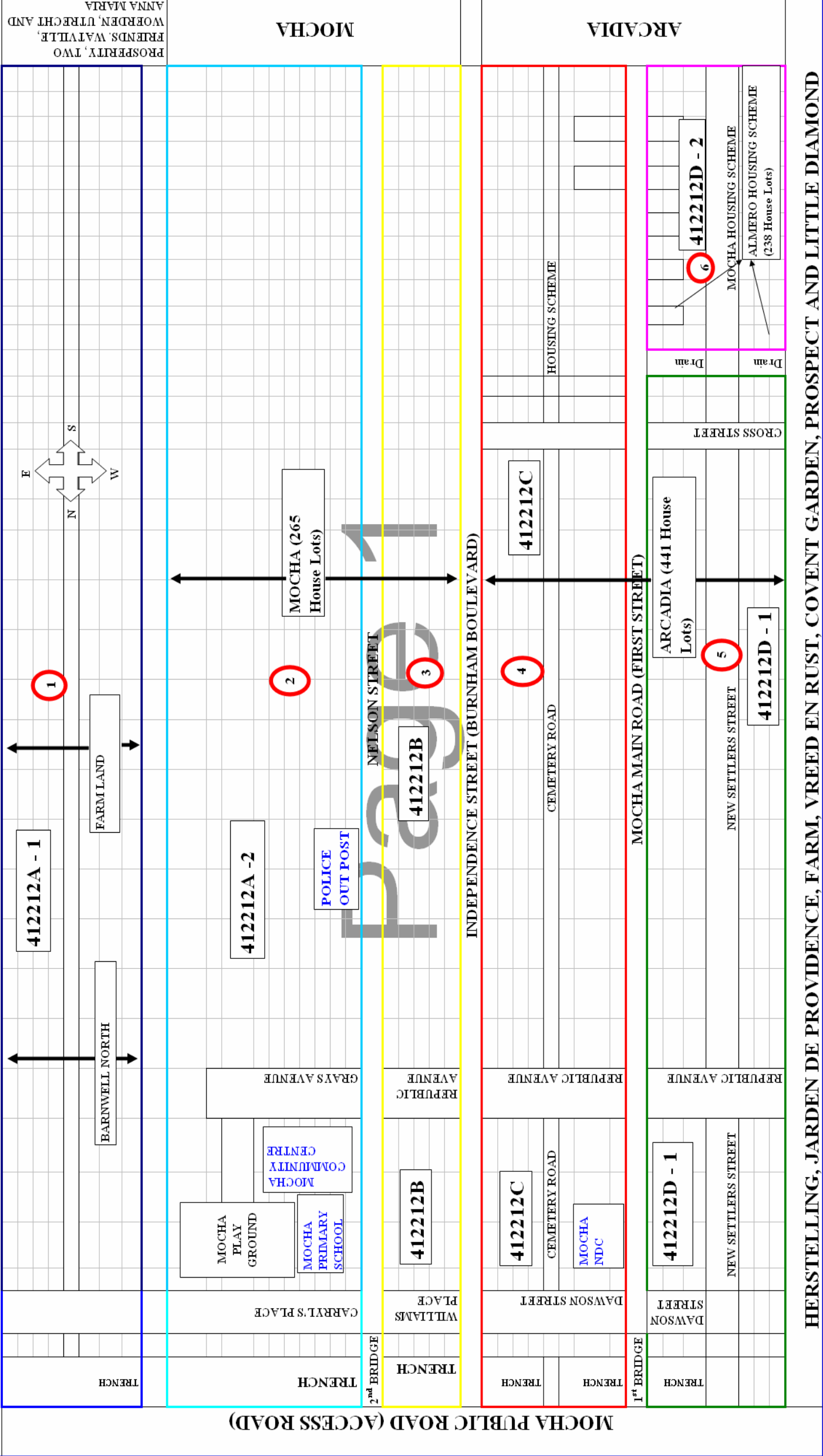
THIS CONSTITUENCY EXTENDS FROM THE MOCHA PUBLIC ROAD AT ITS NORTHERN EXTREMITY TO THE CENTRAL LINE OF THE TRENCH IMMEDIATELY NORTH OF ALMERO HOUSING SCHEME AT ITS SOUTHERN EXTREMITY AND FROM THE CENTRAL LINE OF MOCHA MAIN ROAD AT ITS EASTERN EXTREMITY TO THE COMMON BOUNDARIES OF HERSTELLING, JARDIN DE PROVIDENCE, FARM, VREED EN RUST AND ARCADIA AT ITS WESTERN EXTREMITY.

ARCADIA SOUTH WEST

412212 D (PART OF)

THIS CONSTITUENCY EXTENDS FROM THE CENTRAL LINE OF THE TRENCH IMMEDIATELY NORTH OF ALMERO HOUSING SCHEME AT ITS NORTHERN EXTREMITY TO THE SOUTHERN BOUNDARY OF ARCADIA AT ITS SOUTHERN EXTREMITY AND FROM THE CENTRAL LINE OF MOCHA MAIN ROAD (FIRST STREET) AT ITS EASTERN EXTREMITY TO THE COMMON BOUNDARY OF COVENT GARDEN, PROSPRCT, LITTLE DIAMOND AND ARCADIA AT ITS WESTERN EXTREMITY.

EAST DEMERARA WATER CONSERVANCY



LOCAL AUTHORITY AREA:	ECCLES/RAMSBURG
NO. OF CONSTITUENCIES:	9
1 ST CONSTITUENCY:	PROVIDENCE AND RAMSBURG
DIVISION/SUB DIVISION:	412231, 412232 A & B & 412235
DESCRIPTION OF CONSTITUENCY:	THIS CONSTITUENCY EXTENDS FROM THE COMMON BOUNDARY BETWEEN ECCLES AND ROME AT ITS NORTHERN EXTREMITY TO THE CENTRAL LINE OF MOCHA VILLAGE PUBLIC ROAD AND ITS EASTERN PROLONGATION TO THE EAST DEMERARA WATER CONSERVANCY CANAL AT ITS SOUTHERN EXTREMITY AND FROM THE EAST DEMERARA WATER CONSERVANCY CANAL AT ITS EASTERN EXTREMITY TO THE WESTERN BOUNDARY OF SUGAR CANE FIELDS NO. 3 AND 4 IN ECCLES, 84E AND 87 IN PETER'S HALL, AND THE DEMERARA RIVER AT ITS WESTERN EXTREMITY.
2 ND CONSTITUENCY:	PETER'S HALL [NORTH]
DIVISION/SUB DIVISION:	412233A - C
DESCRIPTION OF CONSTITUENCY:	THIS CONSTITUENCY EXTENDS FROM THE COMMON BOUNDARY BETWEEN ECCLES AND PETER'S HALL AT ITS NORTHERN EXTREMITY TO THE CENTRAL LINE OF THE SIDELINE TRENCH (EAST TO WEST) AT THE NORTHERN BOUNDARY OF THE ECCLES RAMSBURG NDC AT ITS SOUTHERN EXTREMITY AND FROM THE WESTERN BOUNDARY OF SUGAR CANE FIELD NO.84 E AT ITS EASTERN EXTREMITY TO THE DEMERARA RIVER AT ITS WESTERN EXTREMITY.
3 RD CONSTITUENCY:	REPUBLIC PARK
DIVISION/SUB DIVISION:	412233 D
DESCRIPTION OF CONSTITUENCY:	THIS CONSTITUENCY EXTENDS FROM THE COMMON BOUNDARY BETWEEN ECCLES AND PETER'S HALL AT ITS NORTHERN EXTREMITY TO THE CENTRAL LINE OF TRILLER STREET AT ITS SOUTHERN EXTREMITY AND FROM THE WESTERN BOUNDARY OF SUGAR CANE FIELD NO.84E AT ITS EASTERN EXTREMITY TO THE CENTRAL LINE OF EAST FIELD DRIVE AT ITS WESTERN EXTREMITY.
4 TH CONSTITUENCY:	NANDY PARK
DIVISION/SUB DIVISION:	412233 E & F
DESCRIPTION OF CONSTITUENCY:	THIS CONSTITUENCY EXTENDS FROM THE CENTRAL LINE OF TRILLER STREET AND THE SIDELINE TRENCH TO THE NORTHERN BOUNDARY OF THE ECCLES RAMSBURG NDC AT ITS NORTHERN EXTREMITY TO THE COMMON BOUNDARY BETWEEN PETER'S HALL AND PROVIDENCE AT

ITS SOUTHERN EXTREMITY AND FROM THE WESTERN BOUNDARY OF SUGAR CANE FIELD NO. 87 AT ITS EASTERN EXTREMITY TO THE EAST BANK DEMERARA PUBLIC ROAD AT ITS WESTERN EXTREMITY.

5TH CONSTITUENCY: PETER'S HALL [SOUTH-WEST]
DIVISION/SUB DIVISION: 412233 G & H
DESCRIPTION OF CONSTITUENCY: THIS CONSTITUENCY EXTENDS FROM THE CENTRAL LINE OF THE SIDELINE TRENCH AT THE NORTHERN BOUNDARY OF THE ECCLES/RAMSBURG NDC AT ITS NORTHERN EXTREMITY TO THE COMMON BOUNDARY BETWEEN PETER'S HALL AND PROVIDENCE AT ITS SOUTHERN EXTREMITY AND FROM THE EAST BANK DEMERARA PUBLIC ROAD AT ITS EASTERN EXTREMITY TO THE DEMERARA RIVER AT ITS WESTERN EXTREMITY.

6TH CONSTITUENCY: OLD ECCLES- WEST
DIVISION/SUB DIVISION: 412234 A - D
DESCRIPTION OF CONSTITUENCY: THIS CONSTITUENCY EXTENDS FROM THE COMMON BOUNDARY BETWEEN ECCLES AND ROME AT ITS NORTHERN EXTREMITY TO THE COMMON BOUNDARY BETWEEN ECCLES AND PETER'S HALL AT ITS SOUTHERN EXTREMITY AND FROM THE EAST BANK DEMERARA PUBLIC ROAD AND UBANIE AVENUE AT ITS EASTERN EXTREMITY TO THE DEMERARA RIVER AT ITS WESTERN EXTREMITY.

7TH CONSTITUENCY: ECCLES NEW HOUSING SCHEME [EAST]
DIVISION/SUB DIVISION: 412234 E (PART OF)
DESCRIPTION OF CONSTITUENCY: THIS CONSTITUENCY EXTENDS FROM THE COMMON BOUNDARY BETWEEN ECCLES AND ROME AT ITS NORTHERN EXTREMITY TO THE COMMON BOUNDARY BETWEEN ECCLES AND PETER'S HALL AT ITS SOUTHERN EXTREMITY AND FROM THE WESTERN BOUNDARY OF SUGAR CANE FIELD N0.3 IN ECCLES NORTH AT ITS EASTERN EXTREMITY TO THE CENTRAL LINE OF THE STREET SEPARATING BB FROM CC (THIRD AVENUE) IN ECCLES NEW HOUSING SCHEME AT ITS WESTERN EXTREMITY.

8TH CONSTITUENCY: ECCLES NEW SCHEME [CENTRAL]
DIVISION/SUB DIVISION: 412234 E (PART OF)
DESCRIPTION OF CONSTITUENCY: THIS CONSTITUENCY EXTENDS FROM THE COMMON BOUNDARY BETWEEN ECCLES AND ROME AT ITS NORTHERN EXTREMITY TO THE COMMON BOUNDARY BETWEEN ECCLES AND PETER’S HALL AT ITS SOUTHERN EXTREMITY AND FROM THE CENTRAL LINE OF THE STREET SEPARATING BB FROM CC (THIRD AVENUE) IN ECCLES NEW HOUSING SCHEME AT ITS EASTERN EXTREMITY TO THE SIDELINE TRENCH SEPERATING AA FROM BB AT ITS WESTERN EXTREMITY.

9TH CONSTITUENCY: ECCLES NEW SCHEME [WEST]
DIVISION/SUB DIVISION: 412234 E (PART OF)
DESCRIPTION OF CONSTITUENCY: THIS CONSTITUENCY EXTENDS FROM THE COMMON BOUNDARY BETWEEN ECCLES AND ROME AT ITS NORTHERN EXTREMITY TO THE COMMON BOUNDARY BETWEEN ECCLES AND PETER’S HALL AT ITS SOUTHERN EXTREMITY AND FROM THE CENTRAL LINE OF THE SIDELINE TRENCH SEPARATING AA FROM BB AT ITS EASTERN EXTREMITY TO THE CENTRAL LINE OF THE EAST BANK DEMERARA PUBLIC ROAD AND UBANIE AVENUE AT ITS WESTERN EXTREMITY.

DISTRICT 4

LOCAL AUTHORITY AREA	CITY OF GEORGETOWN
NO. OF CONSTITUENCIES:	15
1 ST CONSTITUENCY:	KINGSTON EAST & WEST, THOMAS LANDS, NON PARIEL PARK, CUMMINGSBURG, ALBERTTOWN & QUEENSTOWN
DIVISION/SUB DIVISION:	413111A-B/ 413112A-B/ 413121/ 413122/ 413141A-E/ 413142A-E/ 413131A-F/ 413132A-H
DESCRIPTION OF CONSTITUENCY:	THIS CONSTITUENCY EXTENDS FROM THE ATLANTIC OCEAN AT ITS NORTHERN EXTREMITY TO THE CENTRE LINE OF NORTH ROAD TO THE INTERSECTION OF NORTH ROAD AND WATER STREET THENCE SOUTH ALONG WATER STREET TO THE INTERSECTION OF ROBB AND WATER STREETS THEN WEST INTO ROBB STREET TO THE DEMERARA RIVER AT ITS SOUTHERN EXTREMITY TO IRVING STREET INTO J.B. SINGH ROAD AT ITS EASTERN EXTREMITY TO THE DEMERARA RIVER AT ITS WESTERN EXTREMITY.
2 ND CONSTITUENCY:	KITTY NORTH, CENTRAL & SOUTH & SUBRYANVILLE
DIVISION/SUB DIVISION:	413211A-E/ 413212A-J/ 413213A-H 413221A
DESCRIPTION OF CONSTITUENCY:	THIS CONSTITUENCY EXTENDS FROM THE ATLANTIC OCEAN AT ITS NORTHERN EXTREMITY TO THE SOUTH EAST OF THE RAILWAY EMBANKMENT AND THE CUMMINGS CANAL AT ITS SOUTHERN EXTREMITY TO SHERIFF STREET ALONG THE SOUTH EASTERN END OF THE RAILWAY EMBANKMENT INTO MIDDLETON STREET AT ITS EASTERN EXTREMITY TO VLISSENGEN ROAD AT ITS WESTERN EXTREMITY.
3 RD CONSTITUENCY:	BELAIR GARDENS, BEL AIR SPRINGS, PRASHAD NAGAR, NORTH EAST & NORTH WEST CAMPBELLVILLE
DIVISION/SUB DIVISION:	413221B/413222A-B/413231A-C 413232A-E/ 413233A-D
DESCRIPTION OF CONSTITUENCY:	THIS CONSTITUENCY EXTENDS FROM THE ATLANTIC OCEAN AT THE NORTH WEST OF THE EMBANKMENT AT ITS NORTHERN EXTREMITY TO THE CUMMINGS CANAL AT ITS SOUTHERN EXTREMITY TO THE TEXACO GAS STATION ON THE RUPERT CRAIG HIGHWAY THENCE ALONG THE DAM THAT SEPARATES SOPHIA AND PRASHAD

NAGAR THENCE TO GANGES STREET AT ITS EASTERN EXTREMITY TO SHERIFF STREET ALONG THE NORTH WEST OF THE RAILWAY EMBANKMENT TO MIDDLETON STREET AT ITS WESTERN EXTREMITY.

4TH CONSTITUENCY: LAMAHA GARDENS, NEWTOWN CAMPBELLVILLE, SECTION K CAMPBELLVILLE & BEL AIR PARK

DIVISION/SUB DIVISION: 413241A – B, 413242A –D, 413251A –B, 413252A - K

DESCRIPTION OF CONSTITUENCY: THIS CONSTITUENCY EXTENDS FROM CUMMINGS CANAL AT ITS NORTHERN EXTREMITY TO LAMAHA CANAL AT ITS SOUTHERN EXTREMITY TO THE EASTERN HIGHWAY AT ITS EASTERN EXTREMITY TO VLISSINGEN ROAD AT ITS WESTERN EXTREMITY.

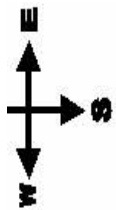
5TH CONSTITUENCY: SOPHIA / LILIENDAAL NORTH & SOUTH, PATTENSEN / TURKEYEN NORTH & SOUTH TURKEYEN CENTRAL & SOPHIA / PATTENSEN (CENTRAL)

DIVISION/SUB DIVISION: 413311A-B/ 413312/ 413332A-B/ 413333A-C/ 413341/ 413342A-B

DESCRIPTION OF CONSTITUENCY: THIS CONSTITUENCY EXTENDS FROM THE ATLANTIC OCEAN AT ITS NORTHERN EXTREMITY TO THE LAMAHA CANAL ALONG THE DAM THAT SEPARATES A & B FIELDS FROM C FIELD ALONG THE CUMMINGS CANAL AT ITS SOUTHERN EXTREMITY TO THE UNIVERSITY OF GUYANA (UG) ROAD AND THE DAM SEPARATING ‘A & B’ FIELDS FROM C FIELD AT ITS EASTERN EXTREMITY TO THE TEXACO GAS STATION ROAD ON RUPERT CRAIG HIGHWAY THENCE ALONG THE DAM THAT SEPARATES SOPHIA AND PRASHAD NAGAR THENCE TO GANGES STREET INTO EASTERN HIGHWAY AT ITS WESTERN EXTREMITY.

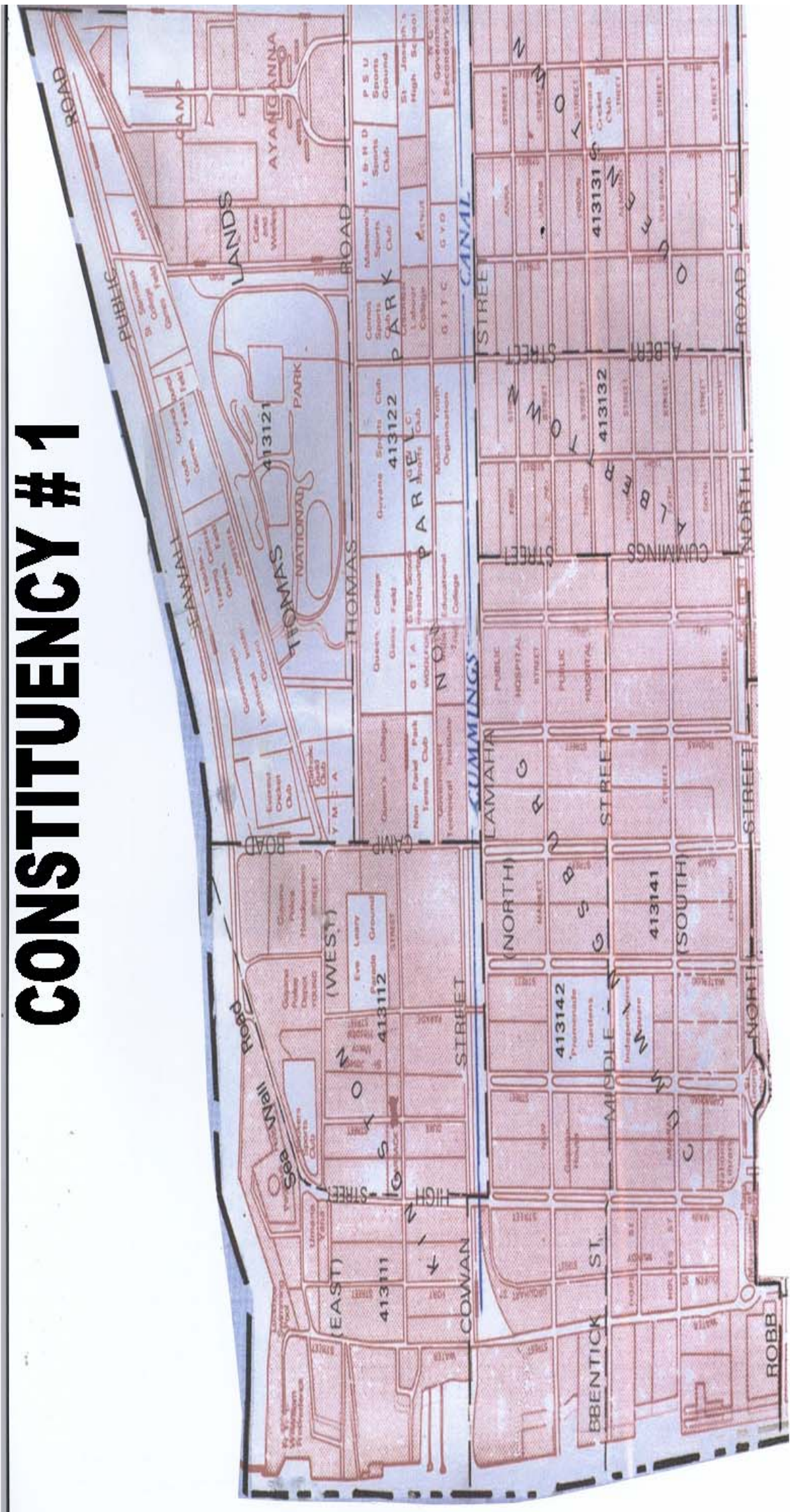
6 TH CONSTITUENCY:	CUMMINGS LODGE NORTH, CENTRAL & SOUTH, PATTENSEN /TURKEYEN SOUTH
DIVISION/SUB DIVISION:	413332C-D/ 413321/ 413322A-B/ 413331A-E
DESCRIPTION OF CONSTITUENCY:	THIS CONSTITUENCY EXTENDS FROM THE ATLANTIC OCEAN THENCE ALONG UNIVERSITY OF GUYANA (UG) ROAD JOINING CUMMINGS CANAL AT ITS NORTHERN EXTREMITY TO THE LAMAHA CANAL AT ITS SOUTHERN EXTREMITY TO INDUSTRY CROWN DAM AT ITS EASTERN EXTREMITY TO THE UNIVERSITY OF GUYANA (UG) ROAD AND THE DAM SEPARATING ‘A & B’ FIELDS FROM ‘C’ FIELD AT ITS WESTERN EXTREMITY.

REVISED DRAFT



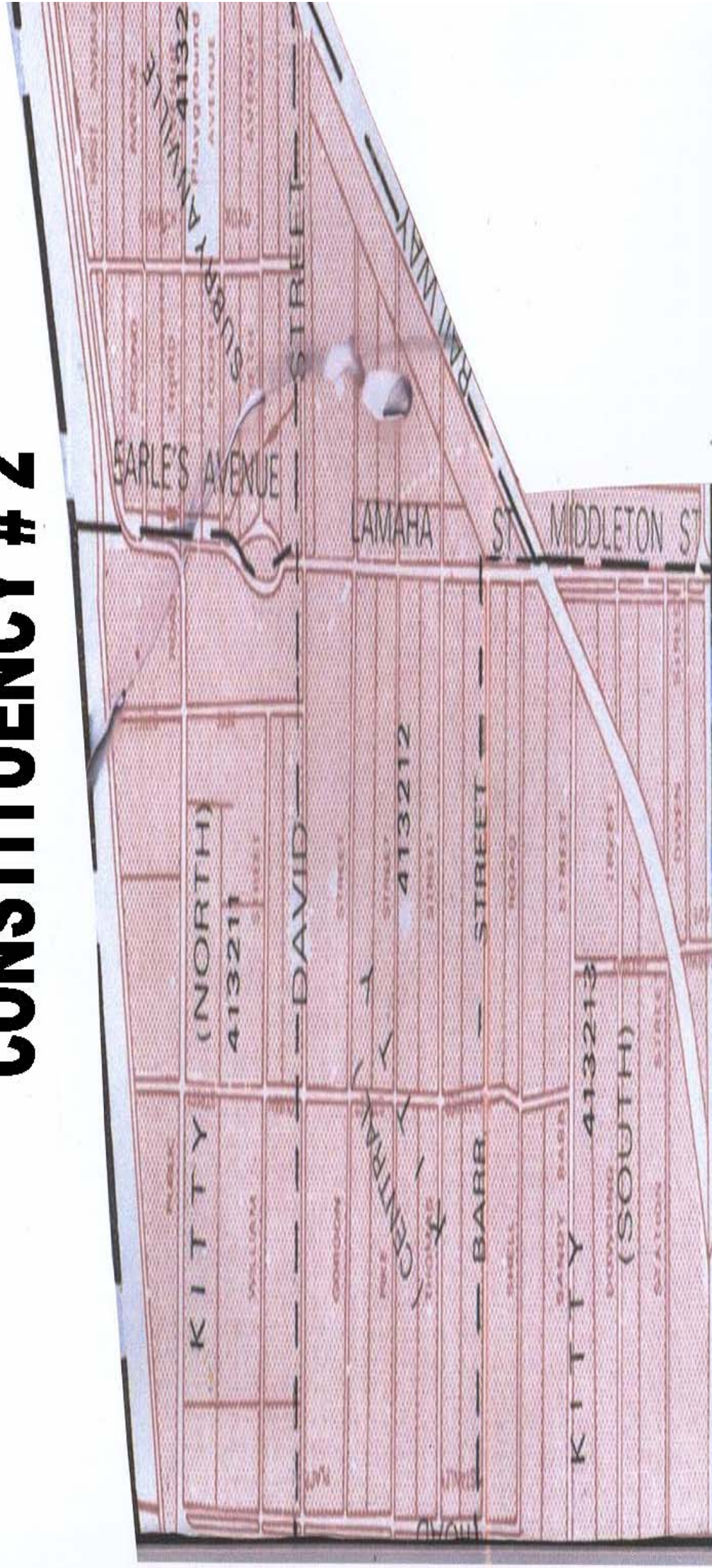
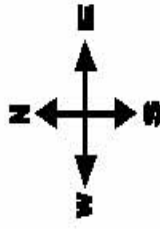
SKETCH MAP OF
KINGSTON EAST & WEST, THOMAS LANDS, NON PAREIL PARK, CUMMINGSBURG, ALBERTTOWN & QUEENSTOWN

CONSTITUENCY # 1



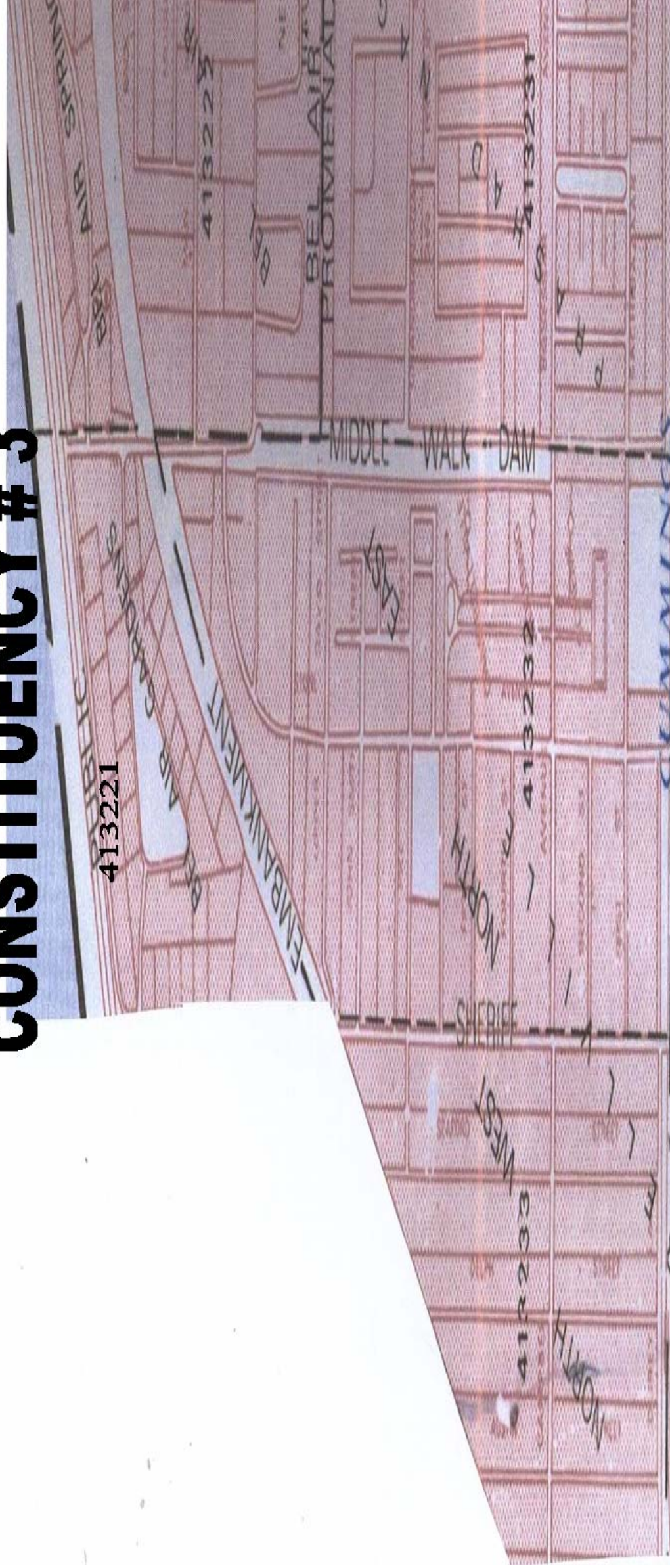
SKETCH MAP OF
KITTY NORTH, KITTY CENTRAL, KITTY SOUTH & SUBRYANVILLE

CONSTITUENCY # 2



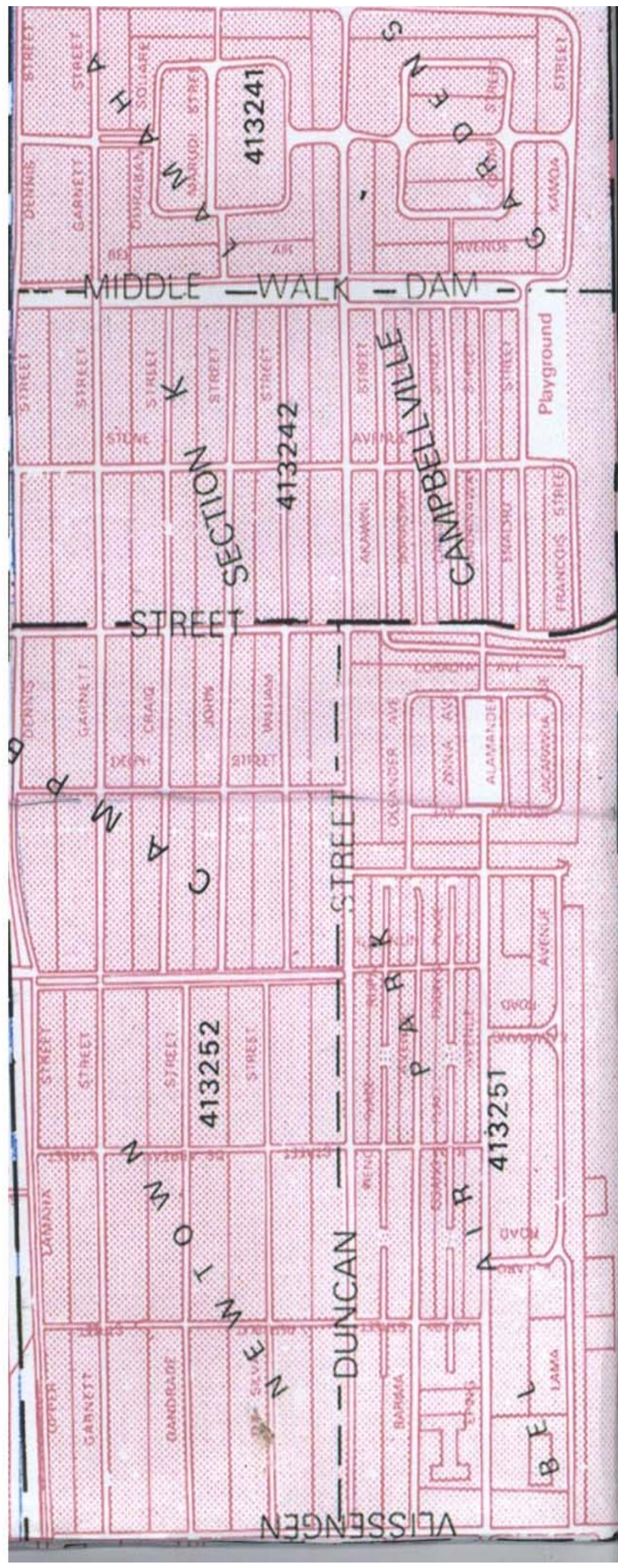
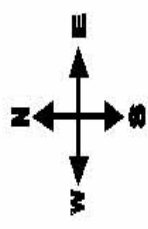


CONSTITUENCY # 3

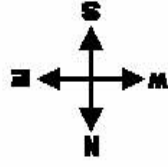


SKETCH MAP OF
NEWTOWN / CAMPBELLVILLE, SECTION K CAMPBELLVILLE, BEL AIR PARK & LAMAHA GARDENS

CONSTITUENCY # 4



CONSTITUENCY # 5



SKETCH MAP OF
CUMMINGS LODGE NORTH, CENTRAL, SOUTH & PATTENSEN SOUTH

CONSTITUENCY # 6



7TH CONSTITUENCY: BOURDA - STABROEK CENTRAL - LACYTOWN
DIVISION/SUB DIVISION: 413711A-B/ 413712A-D/ 413741A-B/ 413742A-D
DESCRIPTION OF CONSTITUENCY: THIS CONSTITUENCY EXTENDS FROM NORTH ROAD AT ITS NORTHERN EXTREMITY TO HADFIELD STREET THENCE ALONG CHALMERS PLACE THENCE ALONG THE CANAL BETWEEN SOUTH ROAD AND CROAL STREET AT ITS SOUTHERN EXTREMITY TO VLISSINGEN ROAD AT ITS EASTERN EXTREMITY TO THE DEMERARA RIVER AT ITS WESTERN EXTREMITY.

8TH CONSTITUENCY: STABROEK - WORTMANVILLE - WERK-EN-RUST
DIVISION/SUB DIVISION: 413721A-H/ 413722A-E/ 413731A-G/ 413732A-C
DESCRIPTION OF CONSTITUENCY: THIS CONSTITUENCY EXTENDS FROM THE DRAINAGE CANAL BETWEEN SOUTH ROAD AND CROAL STREET THENCE ALONG CHALMERS PLACE THENCE INTO HADFIELD STREET AT ITS NORTHERN EXTREMITY TO PRINCESS STREET AT ITS SOUTHERN EXTREMITY TO VLISSINGEN ROAD AT ITS EASTERN EXTREMITY TO THE DEMERARA RIVER AT ITS WESTERN EXTREMITY.

9TH CONSTITUENCY: LODGE NORTH - MEADOW BROOK GARDENS
DIVISION/SUB DIVISION: 413611A-F/ 413612A-G/ 413621A-C/ 413622A-C
DESCRIPTION OF CONSTITUENCY: THIS CONSTITUENCY EXTENDS FROM THE LAMAHA CANAL AT ITS NORTHERN EXTREMITY TO PRINCESS STREET AND MANDELA AVENUE JUNCTION THENCE ALONG MANDELA AVENUE INTO SUSSEX STREET CANAL AT ITS SOUTHERN EXTREMITY TO THE LAMAHA CANAL AT ITS EASTERN EXTREMITY TO VLISSINGEN ROAD AT ITS WESTERN EXTREMITY.

10TH CONSTITUENCY: ALBOUYSTOWN - CHARLESTOWN
DIVISION/SUB DIVISION: 413651A-K/ 413652A-J
DESCRIPTION OF CONSTITUENCY: THIS CONSTITUENCY EXTENDS FROM PRINCESS STREET THENCE ALONG ST. STEPHEN STREET INTO SUSSEX STREET AT ITS NORTHERN EXTREMITY TO INDEPENDENCE BOULEVARD AT ITS SOUTHERN EXTREMITY TO CALLENDER STREET AT ITS EASTERN EXTREMITY TO THE DEMERARA RIVER AT ITS WESTERN EXTREMITY.

11 TH CONSTITUENCY:	EAST LA-PENITANCE- RIVER VIEW
DIVISION/SUB DIVISION:	413641A-F/ 413642A-G/ 413472A-E/ 413471A-B
DESCRIPTION OF CONSTITUENCY:	THIS CONSTITUENCY EXTENDS FROM THE TRACK THAT SEPARATES THE LAND THAT HOUSES KFC FROM TUCVILLE THENCE INTO MANDELA AVENUE THENCE INTO THE SUSSEX STREET CANAL THENCE INTO CALLENDER STREET THENCE INTO INDEPENDENCE BOULEVARD AT ITS NORTHERN EXTREMITY TO LAING AVENUE CANAL THENCE INTO WATERLILLY STREET THENCE INTO MANDELA AVENUE AT ITS SOUTHERN EXTREMITY TO MACAW STREET THENCE ALONG THE TRACK THAT SEPERATES THAT LAND THAT HOUSES KFC FROM TUCVILLE THENCE INTO MANDELA AVENUE AT ITS EASTERN EXTREMITY TO THE DEMERARA RIVER AT ITS WESTERN EXTREMITY.
12 TH CONSTITUENCY:	TUCVILLE - NORTH RUIMVELDT
DIVISION/SUB DIVISION:	413411A-H/ 413412A/ 413412B/ 413421A-C/ 413422A-H/
DESCRIPTION OF CONSTITUENCY	THIS CONSTITUENCY EXTENDS FROM THE CANAL THAT SEPARATES TUCVILLE FROM MEADOW BROOK GARDENS (SUSSEX STREET CANAL) AT ITS NORTHERN EXTREMITY TO AUBREY BARKER ROAD AT ITS SOUTHERN EXTREMITY AND TO THE LAMAHA CANAL AT ITS EASTERN EXTREMITY TO MANDELA AVENUE AT ITS WESTERN EXTREMITY.
13 TH CONSTITUENCY:	WEST AND EAST RUIMVELDT
DIVISION/SUB DIVISION:	413481A-J/ 413482A-G
DESCRIPTION OF CONSTITUENCY:	THIS CONSTITUENCY EXTENDS FROM THE LAING AVENUE CANAL AT ITS NORTHERN EXTREMITY TO MANDELA AVENUE AT ITS SOUTHERN EXTREMITY TO MANDELA AVENUE AT ITS EASTERN EXTREMITY TO WATERLILY STREET AT ITS WESTERN EXTREMITY.

14TH CONSTITUENCY SOUTH RUIMVELDT PARK/RUIMVELDT INDUSTRIAL ESTATE

DIVISION/SUB DIVISION: 413431A-C/413432A-C/ 413441A-D
413442A-B/ 413451A-B/ 413452/ 413461 /413462

DESCRIPTION OF CONSTITUENCY THIS CONSTITUENCY EXTENDS FROM AUBREY BARKER ROAD THENCE INTO EL DORADO AVENUE THENCE INTO MANDELA AVENUE AT ITS NORTHERN EXTREMITY TO CANE VIEW AVENUE AT ITS SOUTHERN EXTREMITY TO THE LAMAHA CANAL AT ITS EASTERN EXTREMITY TO THE DEMERARA RIVER AT ITS WESTERN EXTREMITY.

15TH CONSTITUENCY: MEADOW BANK -AGRICOLA

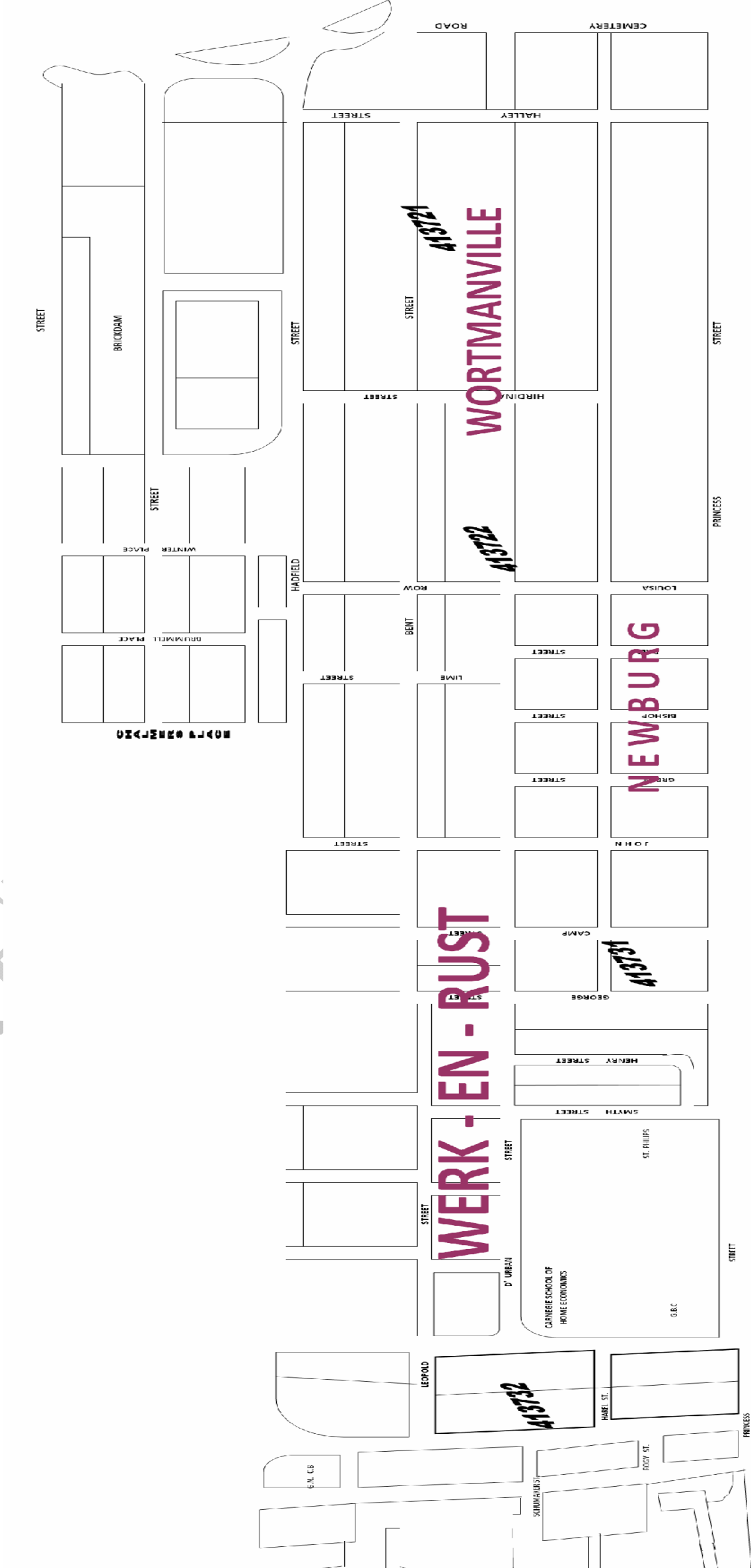
DIVISION/SUB DIVISION: 413511A-F/ 413512A-C/ 413521/413522/413513A-C

DESCRIPTION OF CONSTITUENCY THIS CONSTITUENCY EXTENDS FROM THE BOUNDARY BETWEEN RUIMVELDT INDUSTRIAL ESTATE CROSSING OVER THE EAST BANK PUBLIC ROAD CONTINUING INTO THE SUGAR CANE CULTIVATION AT ITS NORTHERN EXTREMITY TO THE CANAL BETWEEN AGRICOLA AND ECCLES AT ITS SOUTHERN EXTREMITY TO THE SUGAR CANE CULTIVATION AT ITS EASTERN EXTREMITY TO THE DEMERARA RIVER AT ITS WESTERN EXTREMITY.

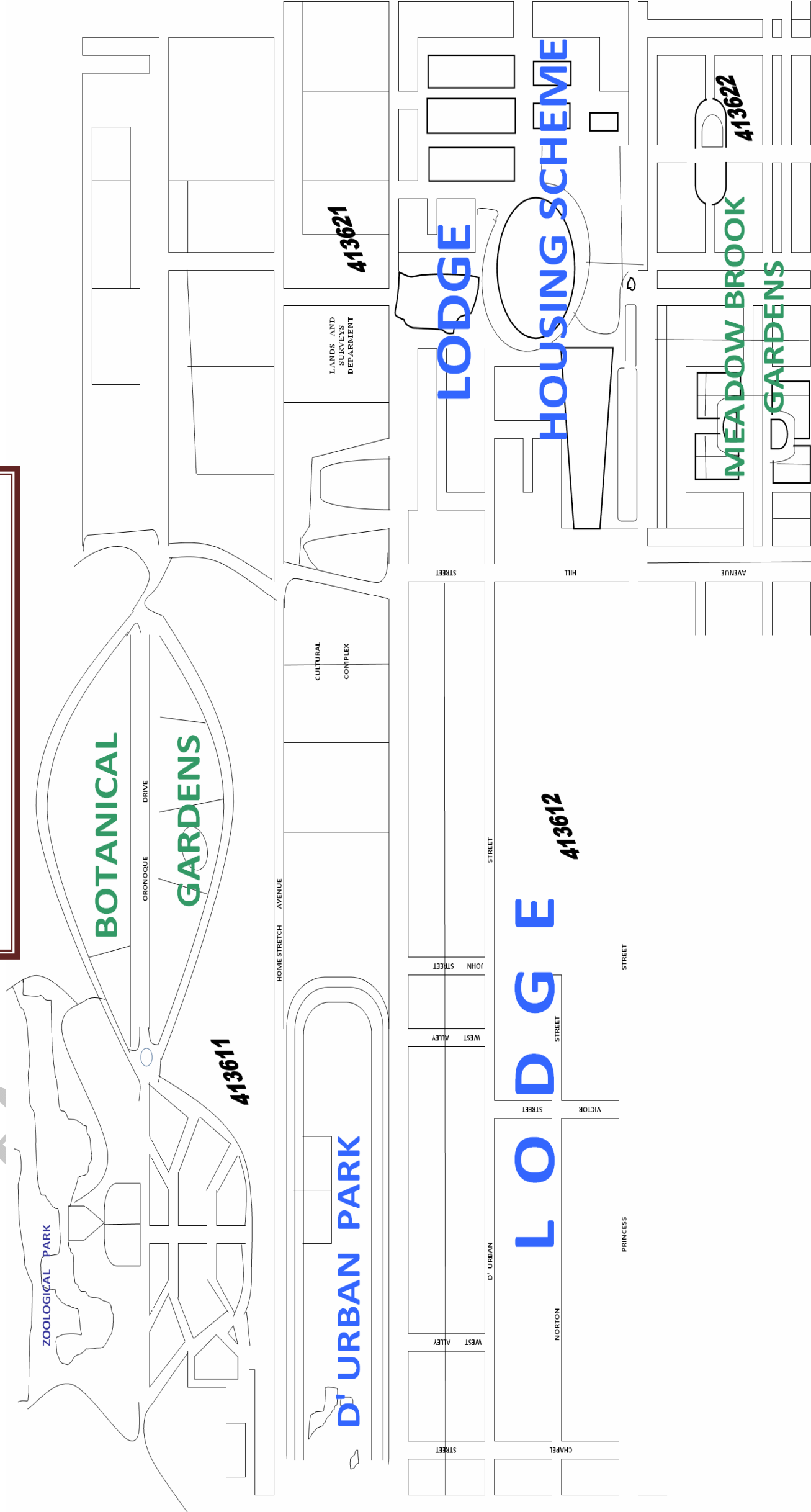
CONSTITUENCY No. 7



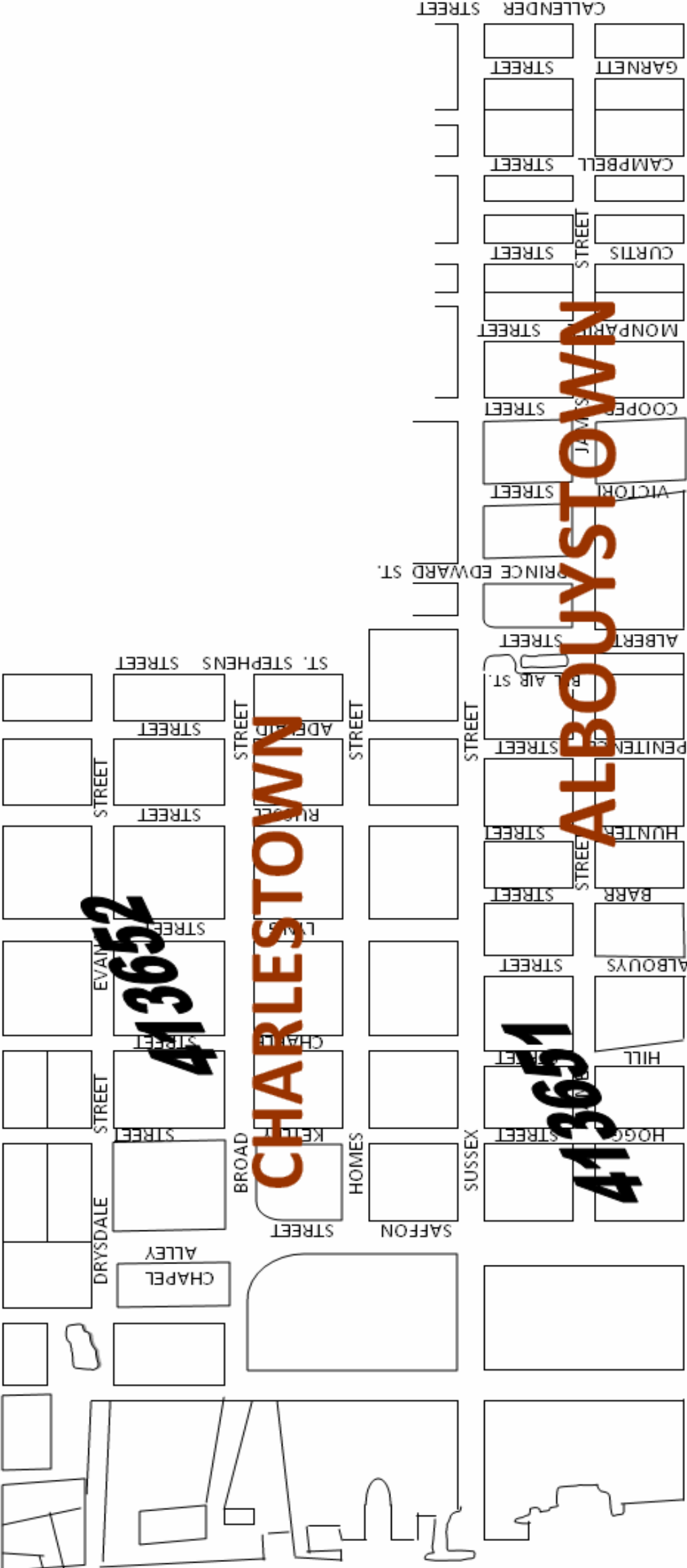
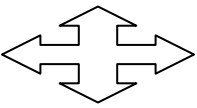
CONSTITUENCY No. 8



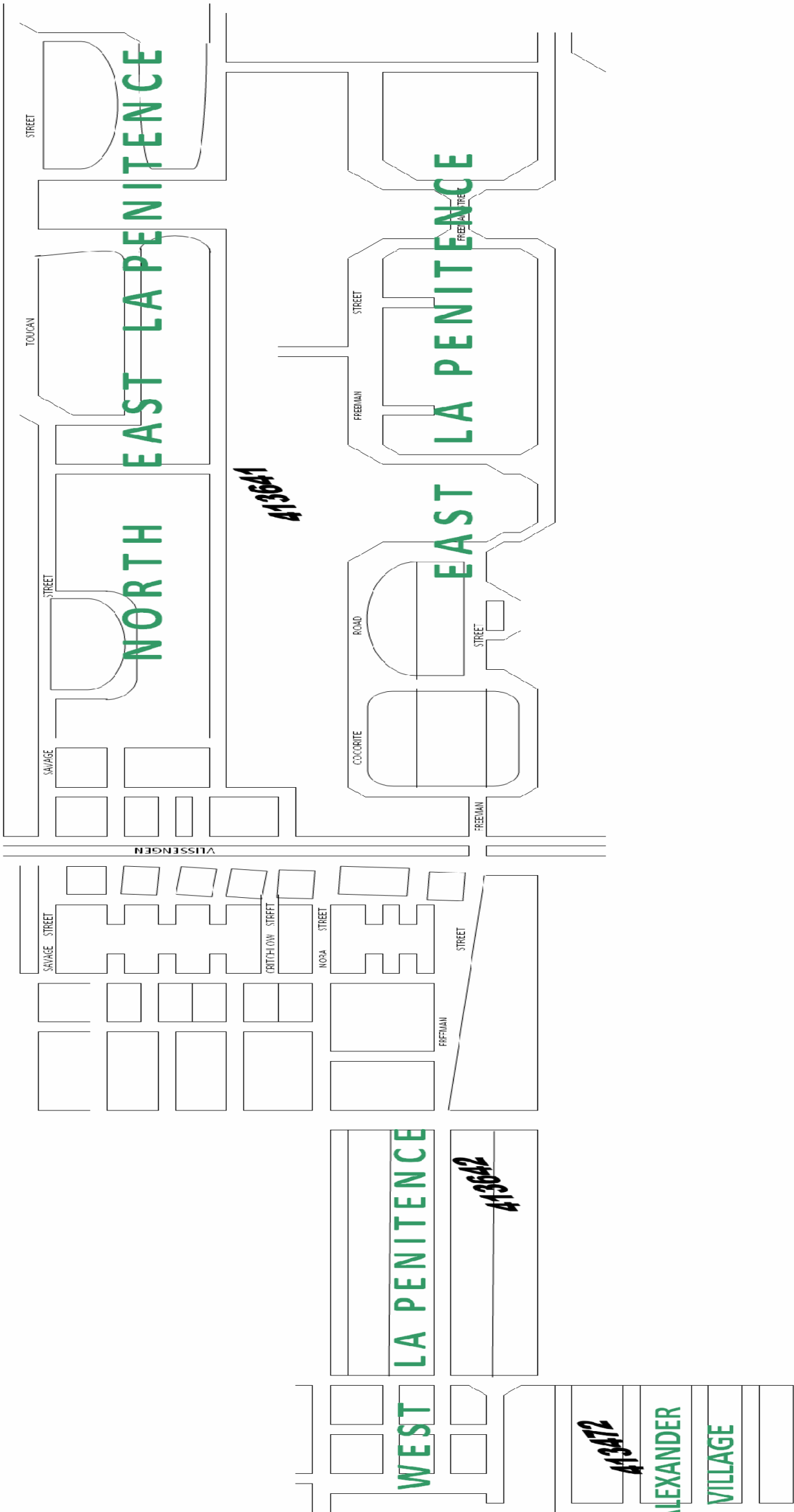
CONSTITUENCY No. 9



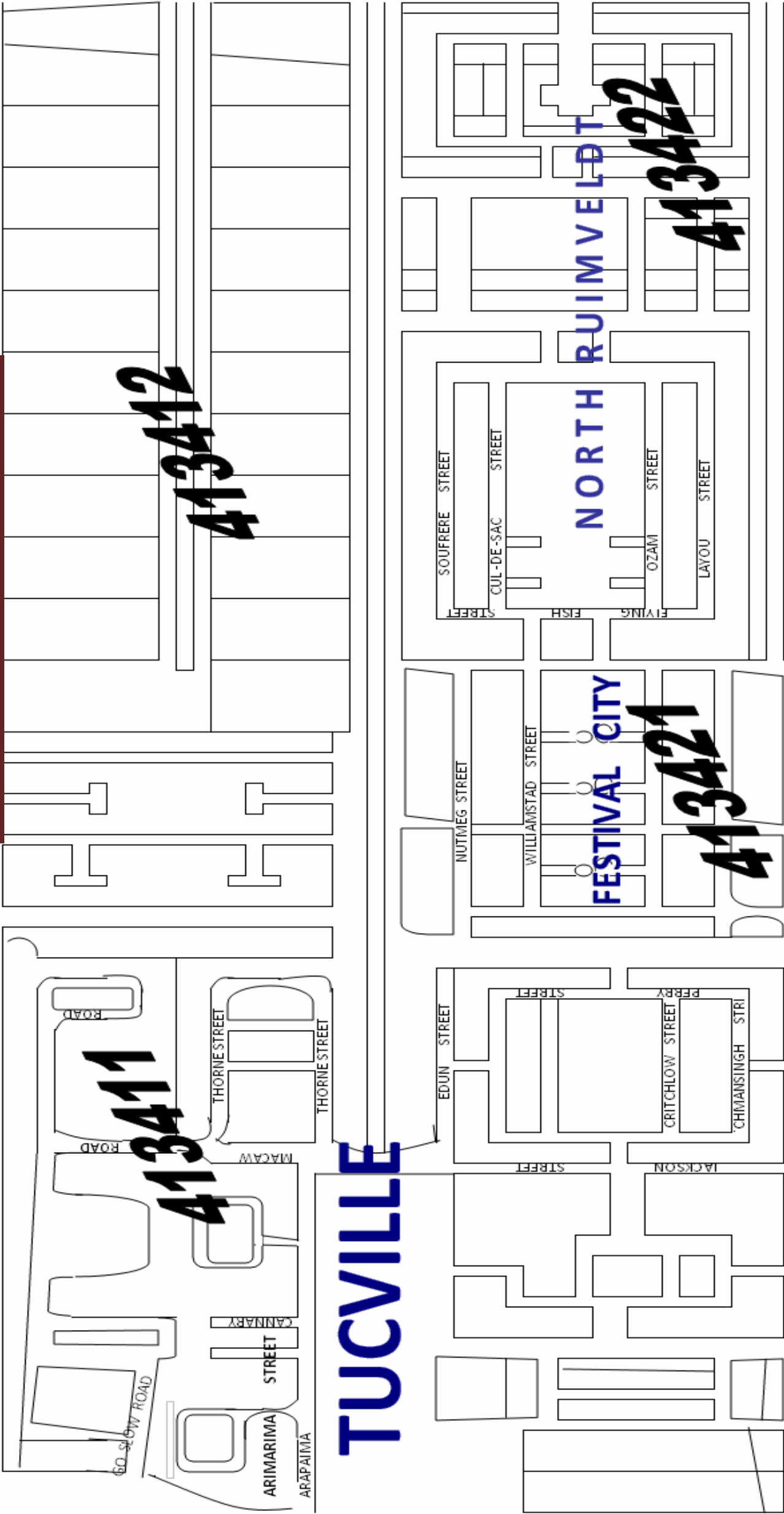
CONSTITUENCY No. 10



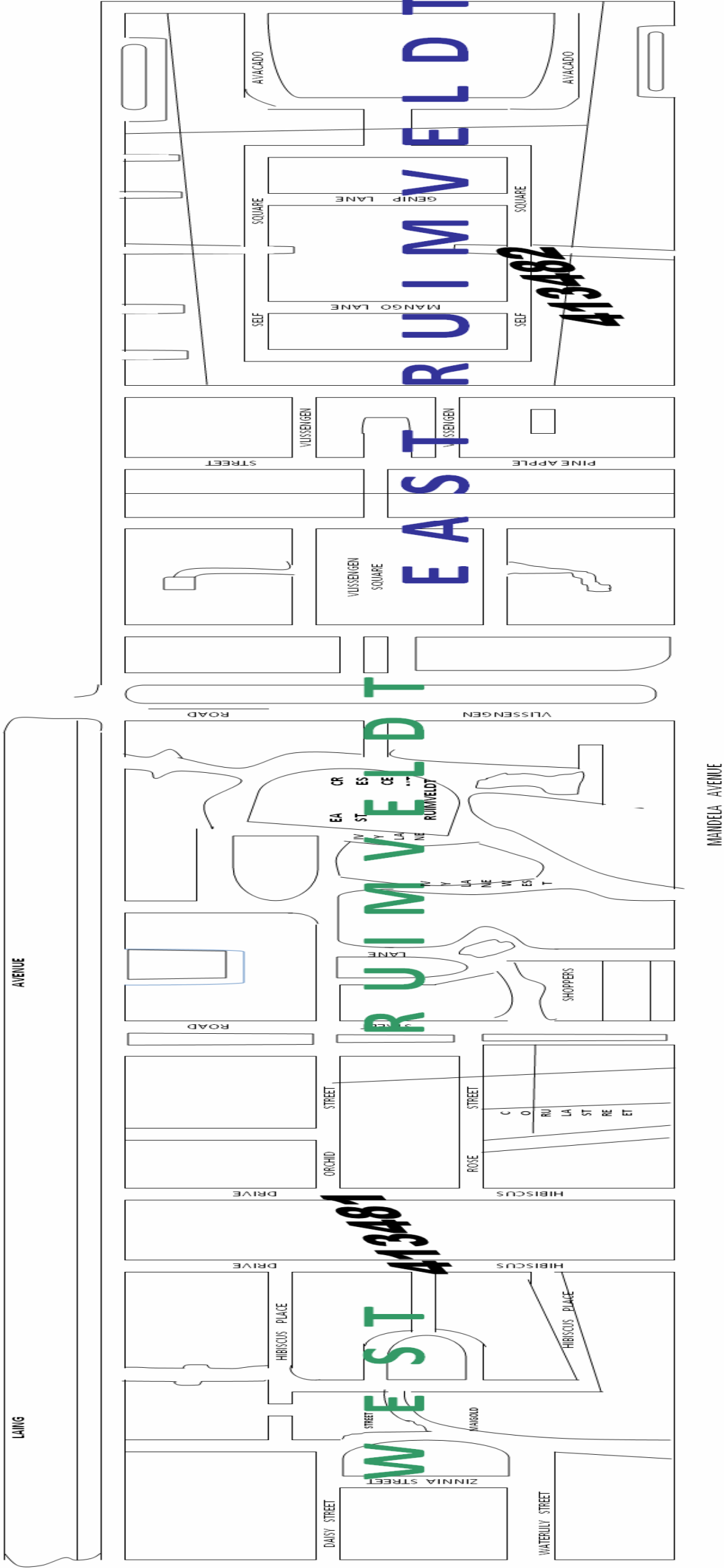
CONSTITUENCY No. 11



CONSTITUENCY No. 12

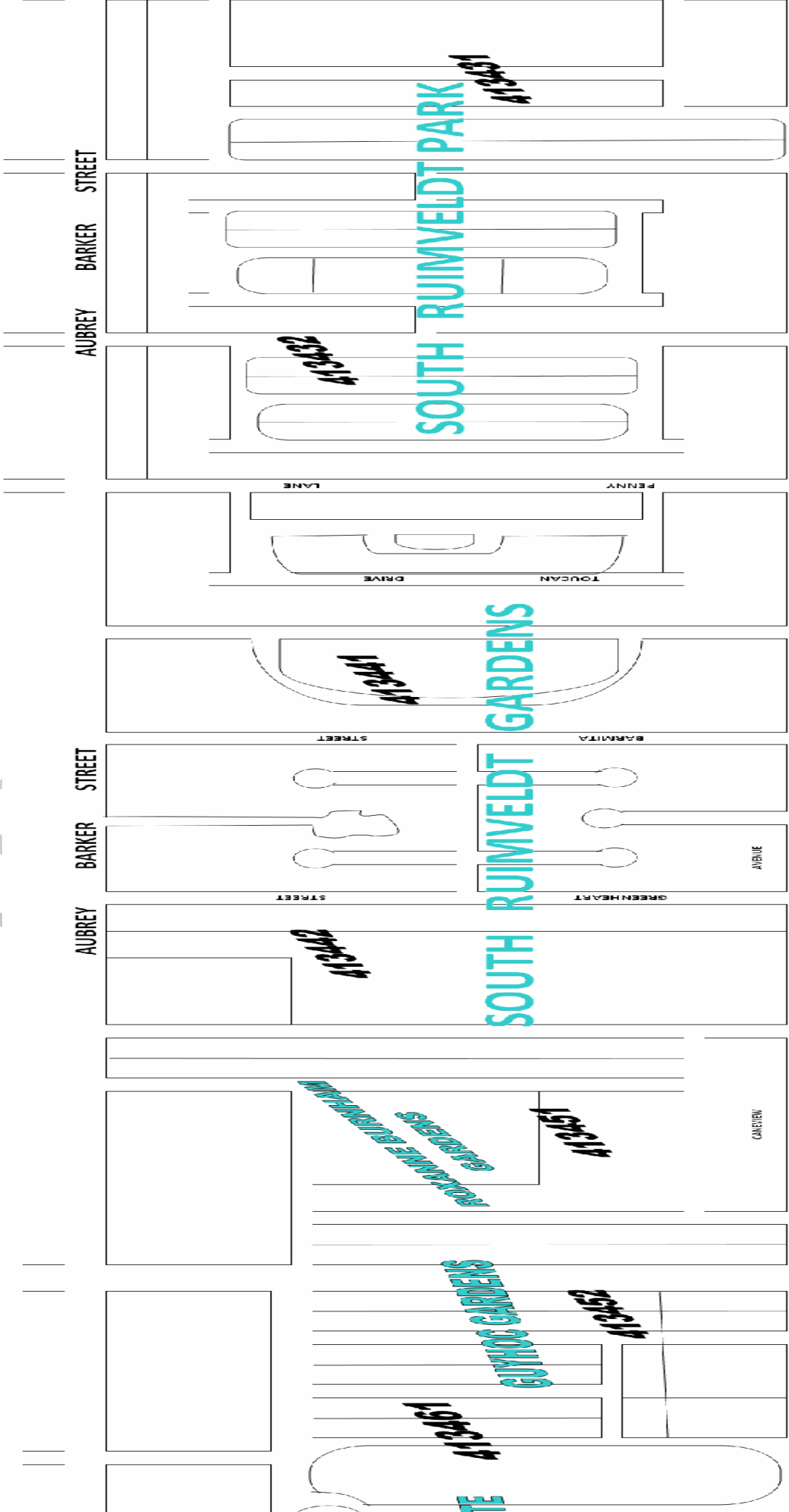


CONSTITUENCY No. 13



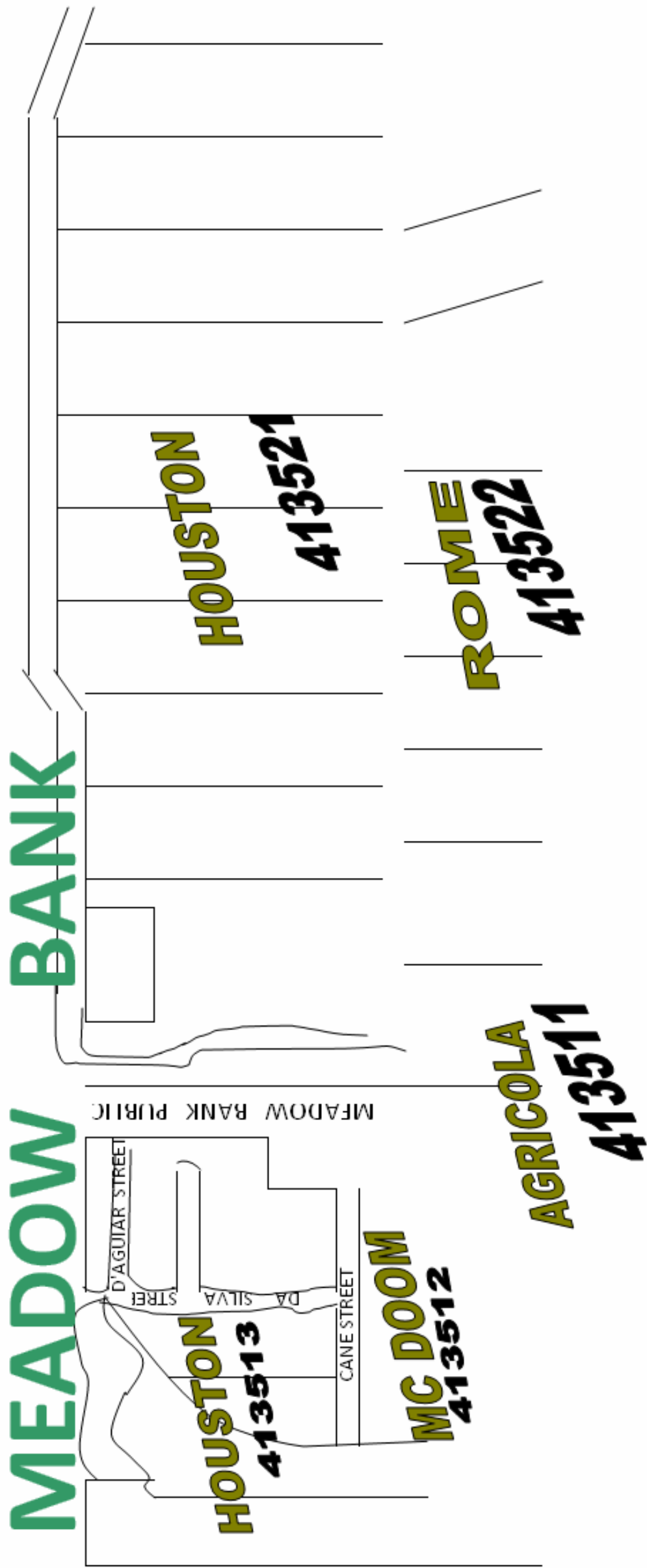
CONSTITUENCY No. 14

RT





CONSTITUENCY No. 15



DISTRICT NO. 4

REGISTRATION AREA:	INDUSTRY / MAHAICA RIVER
LOCAL AUTHORITY AREA:	INDUSTRY PLAISANCE
NO. OF CONSTITUENCIES:	9
1 ST CONSTITUENCY:	INDUSTRY NORTH
DIVISION/SUB DIVISION:	414111A, 414111B, 414111 C
DESCRIPTION OF CONSTITUENCY:	THIS CONSTITUENCY EXTENDS FROM THE ATLANTIC OCEAN AT ITS NORTHERN EXTREMITY TO THE CENTRAL LINE OF MARKET STREET AT ITS SOUTHERN EXTREMITY AND FROM THE COMMON BOUNDARY BETWEEN INDUSTRY AND OGLE (SUGRIM SINGH ROAD) AT ITS EASTERN EXTREMITY TO THE COMMON BOUNDARY BETWEEN INDUSTRY AND CUMMINGS LODGE (BUS SHED ROAD) AT ITS WESTERN EXTREMITY.
2 ND CONSTITUENCY:	INDUSTRY SOUTH
DIVISION/SUB DIVISION:	414111D, 414111E, 414111F
DESCRIPTION OF CONSTITUENCY:	THIS CONSTITUENCY EXTENDS FROM THE CENTRAL LINE OF THE MARKET ROAD AT ITS NORTHERN EXTREMITY TO THE NORTHERN BOUNDARY OF SUGAR CANE FIELD NO.27 AND THE COMMON BOUNDARY BETWEEN SUGAR CANE FIELD NO.18 & 19 IN INDUSTRY AT ITS SOUTHERN EXTREMITY TO THE COMMON BOUNDARY BETWEEN INDUSTRY AND OGLE AT ITS EASTERN EXTREMITY TO THE COMMON BOUNDARY BETWEEN INDUSTRY AND CUMMINGS LODGE AT ITS WESTERN EXTREMITY.
3 RD CONSTITUENCY:	OGLE NORTH
DIVISION/SUB DIVISION:	414112A - B
DESCRIPTION OF CONSTITUENCY:	THIS CONSTITUENCY EXTENDS FROM THE ATLANTIC OCEAN AT ITS NORTHERN EXTREMITY TO THE CENTRAL LINE OF THE RAILWAY EMBANKMENT AT ITS SOUTHERN EXTREMITY AND TO THE COMMON BOUNDARY BETWEEN OGLE AND GOEDVERWAGTING AT ITS EASTERN EXTREMITY TO THE COMMON BOUNDARY BETWEEN INDUSTRY AND OGLE AT ITS WESTERN EXTREMITY.
4 TH CONSTITUENCY:	OGLE SOUTH
DIVISION/SUB DIVISION:	414112 C – D
DESCRIPTION OF CONSTITUENCY:	THIS CONSTITUENCY EXTENDS FROM THE CENTRAL LINE OF THE RAILWAY EMBANKMENT AT ITS NORTHERN EXTREMITY TO THE NORTHERN BOUNDARY OF THE SUGAR CANE FIELD NO 36 AND 35 IN OGLE (EAST) AT ITS SOUTHERN EXTREMITY TO THE COMMON BOUNDARY

BETWEEN OGLE AND GOEDVERWAGTING (AIRSTRI
ROAD) AT ITS EASTERN EXTREMITY AND TO THE
COMMON BOUNDARY BETWEEN OGLE AND INDUSTRY AT
ITS WESTERN EXTREMITY.

5TH CONSTITUENCY:

GOEDVERWAGTING - SPARENDAAM NORTH

DIVISION/SUB DIVISION:

414113 A / 414113 D

DESCRIPTION OF CONSTITUENCY:

THIS CONSTITUENCY EXTENDS FROM THE ATLANTIC
OCEAN AT ITS NORTHERN EXTREMITY TO THE CENTRAL
LINE OF THE RAILWAY EMBANKMENT AT ITS SOUTHERN
EXTREMITY TO THE COMMON BOUNDARY BETWEEN
SPARENDAAM AND PLAISANCE AT ITS EASTERN
EXTREMITY AND THE COMMON BOUNDARY BETWEEN
GOEDVERWAGTING AND OGLE AT ITS WESTERN
EXTREMITY

6TH CONSTITUENCY:

GOEDVERWAGTING SOUTH

DIVISION/SUB DIVISION:

414113 E

DESCRIPTION OF CONSTITUENCY:

THIS CONSTITUENCY EXTENDS FROM THE CENTRAL LINE
OF THE RAILWAY EMBANKMENT AT ITS NORTHERN
EXTREMITY TO THE NORTHERN BOUNDARY OF FIELD NO.2
IN GOEDVERWAGTING AT ITS SOUTHERN EXTREMITY AND
FROM THE COMMON BOUNDARY BETWEEN
GOEDVERWAGTING AND SPARENDAAM (WEST ROAD) AT ITS
EASTERN EXTREMITY TO THE COMMON BOUNDARY
BETWEEN GOEDVERWAGTING AND OGLE (OGLE AIRSTRI
ROAD), AT ITS WESTERN EXTREMITY

7TH CONSTITUENCY:

PLAISANCE NORTH

DIVISION/SUB DIVISION:

414114 A - D

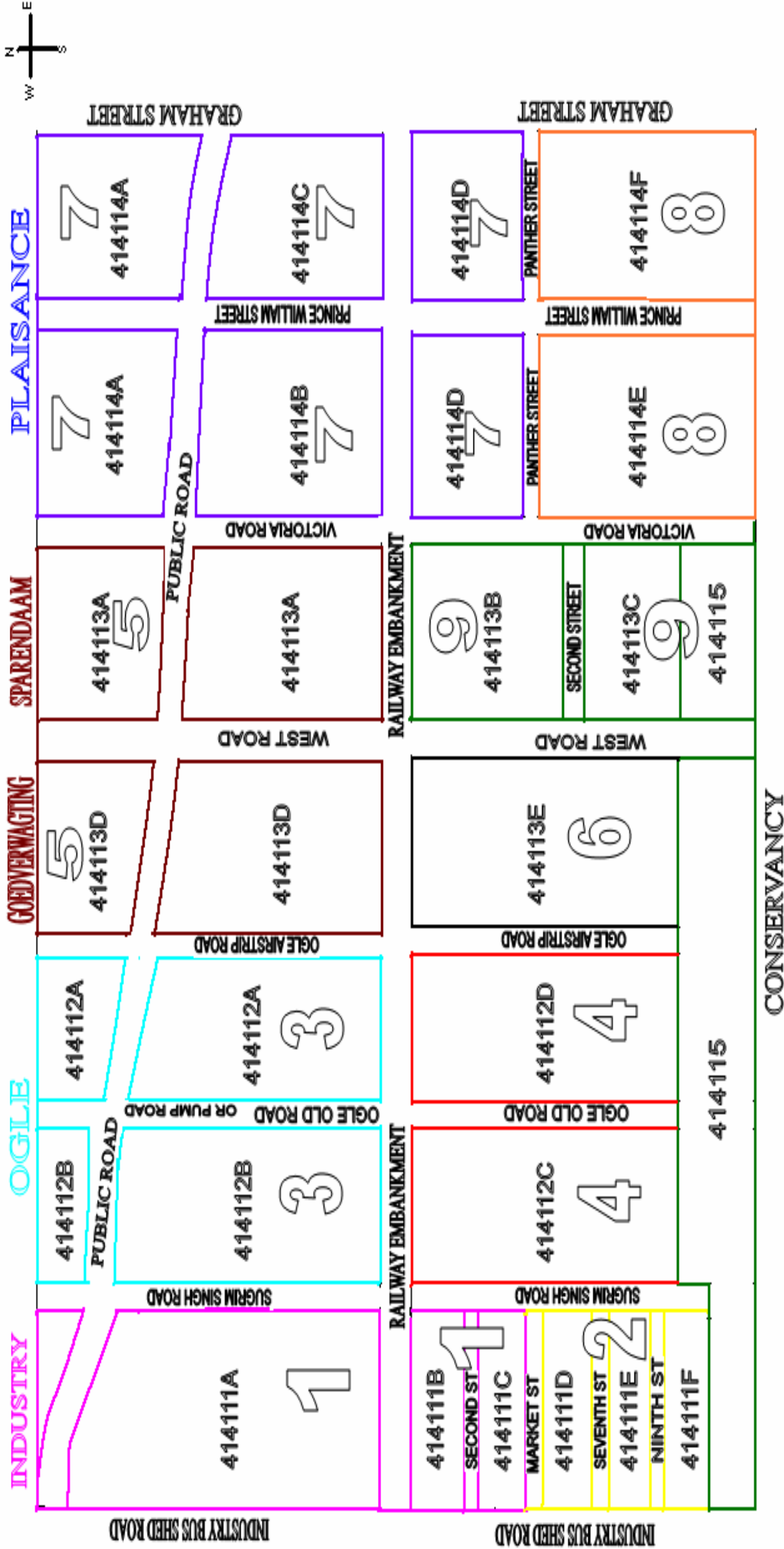
DESCRIPTION OF CONSTITUENCY:

THIS CONSTITUENCY EXTENDS FROM THE ATLANTIC
OCEAN AT ITS NORTHERN EXTREMITY TO THE CENTRAL
LINE OF PANTHER STREET AT ITS SOUTHERN EXTREMITY
AND FROM THE COMMON BOUNDARY BETWEEN BETTER
HOPE AND PLAISANCE (GRAHAM STREET) AT ITS EASTERN
EXTREMITY TO THE COMMON BOUNDARY BETWEEN
PLAISANCE AND SPARENDAAM AT ITS WESTERN
EXTREMITY.

8TH CONSTITUENCY: PLAISANCE SOUTH
DIVISION/SUB DIVISION: 414114 E - F
DESCRIPTION OF CONSTITUENCY: THIS CONSTITUENCY EXTENDS FROM THE CENTRAL LINE OF PANTHER STREET AT ITS NORTHERN EXTREMITY TO THE EAST DEMERARA WATER CONSERVANCY CANAL AT ITS SOUTHERN EXTREMITY AND TO THE COMMON BOUNDARY BETWEEN PLAISANCE AND BETTERHOPE (GRAHAM STREET) AT ITS EASTERN EXTREMITY TO THE COMMON BOUNDARY BETWEEN PLAISANCE AND SPARENDAAM AT ITS WESTERN EXTREMITY.

9TH CONSTITUENCY: SPARENDAAM (SOUTH)
DIVISION/SUB DIVISION: 414113B – C, 414115
DESCRIPTION OF CONSTITUENCY: THIS CONSTITUENCY EXTENDS FROM THE CENTRAL LINE OF THE RAILWAY EMBANKMENT THENCE ALONG WEST ROAD INTO THE SUGAR CANE FIELDS IN GOEDVERWAGTING, OGLE AND INDUSTRY AT ITS NORTHERN EXTREMITY TO THE CENTRAL LINE OF THE EAST DEMERARA WATER CONSERVANCY CANAL AT ITS SOUTHERN EXTREMITY AND FROM THE COMMON BOUNDARY BETWEEN PLAISANCE AND SPARENDAAM (VICTORIA ROAD) AT ITS EASTERN EXTREMITY TO THE COMMON BOUNDARY BETWEEN GOEDVERWAGTING AND SPARENDAAM (WEST ROAD) AT ITS WESTERN EXTREMITY.

SKETCH MAP OF THE
INDUSTRY-PLAISANCE
NEIGHBOURHOOD DEMOCRATIC COUNCIL



LOCAL AUTHORITY AREA:	BETTER HOPE / LA BONNE INTENTION
NO. OF CONSTITUENCIES:	9
1 ST CONSTITUENCY:	BETTER HOPE & VRYHEID'S LUST (NORTH)
DIVISION/SUB DIVISION:	414121A / 414122 A / 414122 B
DESCRIPTION OF CONSTITUENCY:	THIS CONSTITUENCY EXTENDS FROM THE ATLANTIC OCEAN AT ITS NORTHERN EXTREMITY TO THE CENTRAL LINE OF THE PUBLIC ROAD AT ITS SOUTHERN EXTREMITY AND FROM THE COMMON BOUNDARY BETWEEN BROTHERS AND VRYHEID'S LUST AT ITS EASTERN EXTREMITY TO THE COMMON BOUNDARY BETWEEN BETTER HOPE AND PLAISANCE AT ITS WESTERN EXTREMITY.
2 ND CONSTITUENCY:	BROTHERS - MONTROSE
DIVISION/SUB DIVISION:	414123 A / 414123 B / 414123 C
DESCRIPTION OF CONSTITUENCY:	THIS CONSTITUENCY EXTENDS FROM THE ATLANTIC OCEAN AT ITS NORTHERN EXTREMITY TO THE CENTRAL LINE OF THE DRAINAGE CANAL IMMEDIATELY SOUTH OF THE RAILWAY EMBANKMENT AT ITS SOUTHERN EXTREMITY AND FROM THE COMMON BOUNDARY BETWEEN FELICITY AND MONTROSE AT ITS EASTERN EXTREMITY TO THE COMMON BOUNDARY BETWEEN BROTHERS AND VRYHEID'S LUST AT ITS WESTERN EXTREMITY.
3 RD CONSTITUENCY:	BETTER HOPE & VRYHEID'S LUST (CENTRAL)
DIVISION/SUB DIVISION:	414121 B/ 414121C/ 414121D/ 414121E/ 414121F/ 414122C
DESCRIPTION OF CONSTITUENCY:	THIS CONSTITUENCY EXTENDS FROM THE CENTRAL LINE OF THE PUBLIC ROAD AT ITS NORTHERN EXTREMITY TO THE CENTRAL LINE OF THE RAILWAY EMBANKMENT AT ITS SOUTHERN EXTREMITY AND FROM THE COMMON BOUNDARY BETWEEN BROTHERS AND VRYHEID'S LUST (ATLANTIC GARDENS MAIN ROAD) AT ITS EASTERN EXTREMITY TO THE COMMON BOUNDARY BETWEEN BETTER HOPE AND PLAISANCE (GRAHAM STREET) AT ITS WESTERN EXTREMITY.
4 TH CONSTITUENCY:	BETTER HOPE (SOUTH)
DIVISION/SUB DIVISION:	414121G/414121H/414121I/414121J
DESCRIPTION OF CONSTITUENCY:	THIS CONSTITUENCY EXTENDS FROM THE CENTRAL LINE OF THE RAILWAY EMBANKMENT AT ITS NORTHERN EXTREMITY TO THE CENTRAL LINE OF FIELD NO.4 (SUGAR CANE FIELD) AT ITS SOUTHERN EXTREMITY AND FROM THE COMMON BOUNDARY BETWEEN VRYHEID'S LUST

AND BETTER HOPE (VRYHEID'S LUST MAIN ROAD) AT ITS EASTERN EXTREMITY TO THE COMMON BOUNDARY BETWEEN BETTER HOPE AND PLAISANCE (GRAHAM'S STREET) AT ITS WESTERN EXTREMITY.

5TH CONSTITUENCY:

VRYHEID'S LUST (SOUTH)

DIVISION/SUB DIVISION:

414122 D / 414122 E

DESCRIPTION OF CONSTITUENCY:

THIS CONSTITUENCY EXTENDS FROM THE CENTRAL LINE OF THE RAILWAY EMBANKMENT AT ITS NORTHERN EXTREMITY TO THE NORTHERN BOUNDARY OF FIELD NO. R IN VRYHEID'S LUST (SUGAR CANE FIELD) AT ITS SOUTHERN EXTREMITY AND FROM THE COMMON BOUNDARY BETWEEN BROTHERS AND VRYHEID'S LUST (CANAL) AT ITS EASTERN EXTREMITY TO THE COMMON BOUNDARY BETWEEN VRYHEID'S LUST AND BETTER HOPE (VRYHEID'S LUST MAIN ROAD) AT ITS WESTERN EXTREMITY.

6TH CONSTITUENCY:

FELICITY - LA RESSOUVENIR

DIVISION/SUB DIVISION:

414124

DESCRIPTION OF CONSTITUENCY:

THIS CONSTITUENCY EXTENDS FROM THE ATLANTIC OCEAN AT ITS NORTHERN EXTREMITY TO THE CENTRE LINE OF THE DRAINAGE CANAL SOUTH OF THE RAILWAY EMBANKMENT AT ITS SOUTHERN EXTREMITY AND FROM THE COMMON BOUNDARY BETWEEN LE RESSOUVENIR AND SUCCESS AT ITS EASTERN EXTREMITY TO THE COMMON BOUNDARY BETWEEN FELICITY AND MONTROSE AT ITS WESTERN EXTREMITY.

7TH CONSTITUENCY:

SUCCESS - CHATEAU MARGOT – LA BONNE INTENTION (NORTH)

DIVISION/SUB DIVISION:

414125 A / 414126 A

DESCRIPTION OF CONSTITUENCY:

THIS CONSTITUENCY EXTENDS FROM THE ATLANTIC OCEAN AT ITS NORTHERN EXTREMITY TO THE CENTRAL LINE OF THE PUBLIC ROAD AT ITS SOUTHERN EXTREMITY AND FROM THE COMMON BOUNDARY BETWEEN BETERVERWAGTING AND LA BONNE INTENTION AT ITS EASTERN EXTREMITY TO THE COMMON BOUNDARY BETWEEN SUCCESS AND LA RESSOUVENIR AT ITS WESTERN EXTREMITY

8TH CONSTITUENCY: SUCCESS - CHATEAU MARGOT (SOUTH)
DIVISION/SUB DIVISION: 414125B/414125C/414125D/414125E/ 414125F
DESCRIPTION OF CONSTITUENCY: THIS CONSTITUENCY EXTENDS FROM THE CENTRAL LINE OF THE PUBLIC ROAD AT ITS NORTHERN EXTREMITY TO THE DRAINAGE CANAL IMMEDIATELY SOUTH OF THE PASTURE WITH CHATEAU MARGOT AND THE PASTURE AND CEMETERY IN SUCCESS EAST AND WEST AT ITS SOUTHERN EXTREMITY AND FROM THE COMMON BOUNDARY BETWEEN LA BONNE INTENTION AND CHATEAU MARGOT AT ITS EASTERN EXTREMITY TO THE COMMON BOUNDARY BETWEEN SUCCESS AND LA RESSOUVENIR AT ITS WESTERN EXTREMITY.

9TH CONSTITUENCY: LA BONNE INTENTION (SOUTH)
DIVISION/SUB DIVISION: 414126B/414126C/414126D/414127
DESCRIPTION OF CONSTITUENCY: THIS CONSTITUENCY EXTENDS FROM THE CENTRAL LINE OF THE PUBLIC ROAD AND THE DRAINAGE CANAL IMMEDIATELY SOUTH OF THE RAILWAY RESERVE IN BROTHERS,FELICITY,LA RESSOUVENIR AND SUCCESS AT ITS NORTHERN EXTREMITY TO THE EAST DEMERARA WATER CONSERVANCY CANAL AT ITS SOUTHERN EXTREMITY AND FROM THE COMMON BOUNDARY BETWEEN LA BONNE INTENTION AND BETERVERWAGTING AT ITS EASTERN EXTREMITY TO THE COMMON BOUNDARIES BETWEEN BROTHERS AND VRYHEID'S LUST, LA BONNE INTENTION AND CHATEAU MARGOT AT ITS WESTERN EXTREMITY.

LOCAL AUTHORITY AREA:	BETERVERWAGTING - TRIUMPH
NO. OF CONSTITUENCIES:	9
1 ST CONSTITUENCY:	BETERVERWAGTING NORTH (E ½)
DIVISION/SUB DIVISION:	414211A/414211C
DESCRIPTION OF CONSTITUENCY:	THIS CONSTITUENCY EXTENDS FROM THE ATLANTIC OCEAN AT ITS NORTHERN EXTREMITY TO THE CENTRAL LINE OF SIMPSON STREET AT ITS SOUTHERN EXTREMITY AND FROM THE COMMON BOUNDARY BETWEEN TRIUMPH AND BETERVERWAGTING (REPUBLIC DRIVE) AT ITS EASTERN EXTREMITY TO THE CENTRAL LINE OF QUAMINA ROAD, SCHOOL STREET AND BATA ROAD AT ITS WESTERN EXTREMITY.
2 ND CONSTITUENCY:	BETERVERWAGTING SOUTH (W ½)
DIVISION/SUB DIVISION:	414211F
DESCRIPTION OF CONSTITUENCY:	THIS CONSTITUENCY EXTENDS FROM THE CENTRAL LINE OF PAUL'S LANE AT ITS NORTHERN EXTREMITY TO THE EAST DEMERARA WATER CONSERVANCY CANAL AT ITS SOUTHERN EXTREMITY AND FROM THE CENTRAL LINE OF QUAMINA STREET AT ITS EASTERN EXTREMITY TO THE COMMON BOUNDARY BETWEEN BETERVERWAGTING AND LA BONNE INTENTION (CANAL) AT ITS WESTERN EXTREMITY
3 RD CONSTITUENCY:	BETERVERWAGTING SOUTH (E ½)
DIVISION/SUB DIVISION:	414211E
DESCRIPTION OF CONSTITUENCY:	THIS CONSTITUENCY EXTENDS FROM THE CENTRAL LINE OF SIMPSON STREET AT ITS NORTHERN EXTREMITY TO THE EAST DEMERARA WATER CONSERVANCY CANAL AT ITS SOUTHERN EXTREMITY AND FROM THE COMMON BOUNDARY BETWEEN TRIUMPH AND BETERVERWAGTING (REPUBLIC DRIVE) AT ITS EASTERN EXTREMITY TO THE CENTRAL LINE OF QUAMINA ROAD AT ITS WESTERN EXTREMITY.
4 TH CONSTITUENCY:	TRIUMPH (NORTH)
DIVISION/SUB DIVISION:	414212A/414212B/414212C
DESCRIPTION OF CONSTITUENCY:	THIS CONSTITUENCY EXTENDS FROM THE ATLANTIC OCEAN AT ITS NORTHERN EXTREMITY TO THE CENTRAL LINE OF THE RAILWAY EMBANKMENT AT ITS SOUTHERN EXTREMITY AND FROM THE COMMON BOUNDARY BETWEEN MON REPOS AND TRIUMPH (CANAL) AT ITS EASTERN EXTREMITY TO THE COMMON BOUNDARY BETWEEN TRIUMPH AND BETERVERWAGTING (REPULIC DRIVE) AT ITS WESTERN EXTREMITY.

5 TH CONSTITUENCY:	TRIUMPH (UPPER SOUTH)
DIVISION/SUB DIVISION:	414212D/414212E
DESCRIPTION OF CONSTITUENCY:	THIS CONSTITUENCY EXTENDS FROM THE CENTRAL LINE OF THE RAILWAY EMBANKMENT AT ITS NORTHERN EXTREMITY TO THE CENTRAL LINE OF HENDRICKS' AND KHAN'S STREETS AT ITS SOUTHERN EXTREMITY AND FROM THE COMMON BOUNDARY BETWEEN MON REPOS AND TRIUMPH (CANAL) AT ITS EASTERN EXTREMITY TO THE COMMON BOUNDARY BETWEEN TRIUMPH...AND..BETERVERWAGTING (REPUBLIC DRIVE) AT ITS WESTERN EXTREMITY.
6 TH CONSTITUENCY:	TRIUMPH MIDDLE (SOUTH)
DIVISION/SUB DIVISION:	414212F/414212G
DESCRIPTION OF CONSTITUENCY:	THIS CONSTITUENCY EXTENDS FROM THE CENTRAL LINE OF HENDRICKS' AND KHAN'S STREETS AT ITS NORTHERN EXTREMITY TO THE CENTRAL LINE OF MARKET STREET AT ITS SOUTHERN EXTREMITY AND FROM THE COMMON BOUNDARY BETWEEN MON REPOS AND TRIUMPH (CANAL) AT ITS EASTERN EXTREMITY TO THE COMMON BOUNDARY BETWEEN TRIUMPH AND BETERVERWAGTING (REPUBLIC DRIVE) AT ITS WESTERN EXTREMITY.
7 TH CONSTITUENCY:	BETERVERWAGTING NORTH (W ½)
DIVISION/SUB DIVISION:	414211B/414211D
DESCRIPTION OF CONSTITUENCY:	THIS CONSTITUENCY EXTENDS FROM THE ATLANTIC OCEAN AT ITS NORTHERN EXTREMITY TO THE CENTRAL LINE OF PAUL'S LANE AT ITS SOUTHERN EXTREMITY AND FROM THE CENTRAL LINE OF QUAMINA ROAD, SCHOOL STREET AND BATA ROAD AT ITS EASTERN EXTREMITY TO THE COMMON BOUNDRY BETWEEN BETERVERWAGTING AND LA BONNE INTENTION AT ITS WESTERN EXTREMITY.
8 TH CONSTITUENCY:	TRIUMPH LOWER SOUTH (W ½)
DIVISION/SUB DIVISION:	414212 I
DESCRIPTION OF CONSTITUENCY:	THIS CONSTITUENCY EXTENDS FORM THE CENTRAL LINE OF MARKET STREET AT ITS NORTHERN EXTREMITY TO THE EAST DEMERARA WATER CONSERVANCY CANAL AT ITS SOUTHERN EXTREMITY AND FROM THE CENTRAL LINE OF DR MILLER'S STREET AND ITS SOUTHERN PROLONGATION TO THE EAST DEMERARA WATER CONSERVANCY CANAL AT ITS EASTERN EXTREMITY TO THE COMMON BOUNDARY BETWEEN TRIUMPH AND BETERVERWAGTING (REPUBLIC DRIVE) AT ITS WESTERN EXTREMITY.

9 TH CONSTITUENCY:	TRIUMPH LOWER SOUTH (E ½)
DIVISION/SUB DIVISION:	414212H
DESCRIPTION OF CONSTITUENCY:	THIS CONSTITUENCY EXTENDS FROM THE CENTRAL LINE OF MARKET STREET AT ITS NORTHERN EXTREMITY TO THE EAST DEMERARA WATER CONSERVANCY CANAL AT ITS SOUTHERN EXTREMITY AND FROM THE COMMON BOUNDARY BETWEEN MON REPOS AND TRIUMPH (CANAL) AT ITS EASTERN EXTREMITY TO THE CENTRAL LINE OF DR MILLER'S STREET AND ITS SOUTHERN PROLONGATION TO THE EAST DEMERARA WATER CONSERVANCY CANAL AT ITS WESTERN EXTREMITY.

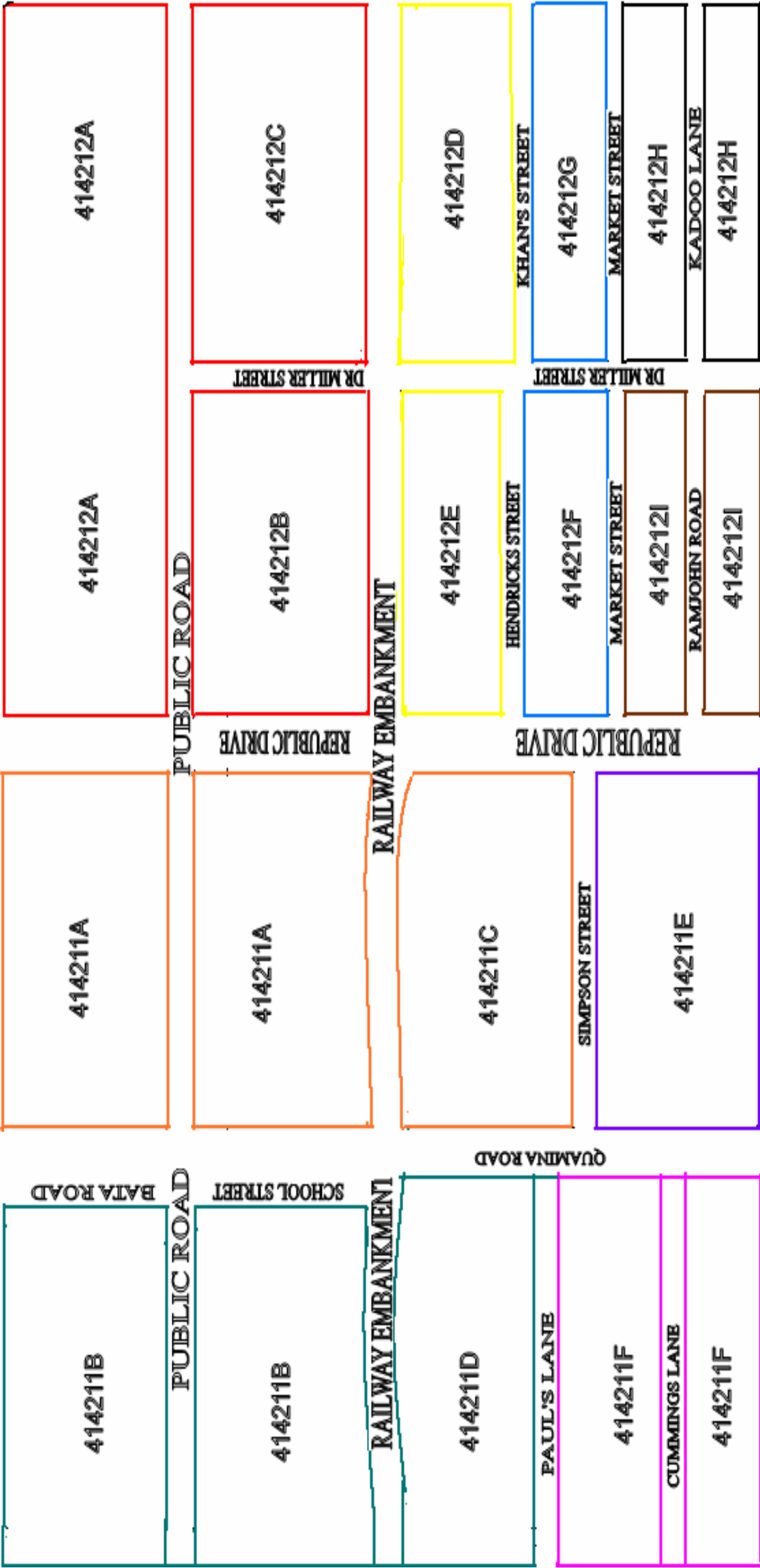
REVISED DRAFT

SKETCH MAP OF THE
BETERVERWAGTING-TRIUMPH
NEIGHBOURHOOD DEMOCRATIC COUNCIL



BETERVERWAGTING

TRIUMPH



LOCAL AUTHORITY AREA:	MON REPOS / LA RECONNAISSANCE
NO. OF CONSTITUENCIES:	9
1ST CONSTITUENCY:	MON REPOS NORTH&MONREPOS CENTRAL (E ½)
DIVISION/SUB DIVISION:	414221A - D
DESCRIPTION OF CONSTITUENCY:	THIS CONSTITUENCY EXTENDS FROM THE ATLANTIC OCEAN AT ITS NORTHERN EXTREMITY TO THE CENTRAL LINE OF THE RAILWAY EMBANKMENT AT ITS SOUTHERN EXTREMITY AND FROM THE COMMON BOUNDARY BETWEEN D'ENDRAGT AND GOOD HOPE AT ITS EASTERN EXTREMITY TO THE COMMON BOUNDARY BETWEEN MON REPOS AND TRIUMPH AND THE CENTRAL LINE OF MON REPOS SCHOOL ROAD AT ITS WESTERN EXTREMITY.
2ND CONSTITUENCY:	MON REPOS - CENTRAL & SOUTH (W1/2)
DIVISION/SUB DIVISION:	414221E, 414221H
DESCRIPTION OF CONSTITUENCY:	THIS CONSTITUENCY EXTENDS FROM THE CENTRAL LINE OF THE PUBLIC ROAD AT ITS NORTHERN EXTREMITY TO THE EAST DEMERARA WATER CONSERVANCY CANAL AT ITS SOUTHERN EXTREMITY AND FROM THE CENTRAL LINE OF MON REPOS SCHOOL ROAD AT ITS EASTERN EXTREMITY TO THE COMMON BOUNDARY BETWEEN MON REPOS AND TRIUMPH AT ITS WESTERN EXTREMITY.
3RD CONSTITUENCY:	MON REPOS - SOUTH (E ½)
DIVISION/SUB DIVISION:	414221G, 414221F, 414221I, 414221J
DESCRIPTION OF CONSTITUENCY:	THIS CONSTITUENCY EXTENDS FROM THE RAILWAY EMBANKMENT AT ITS NORTHERN EXTREMITY TO THE EAST DEMERARA WATER CONSERVANCY CANAL AT ITS SOUTHERN EXTREMITY AND FROM THE COMMON BOUNDARY BETWEEN GOOD HOPE AND D'ENDRAGT AT ITS EASTERN EXTREMITY TO THE CENTRAL LINE OF MON REPOS SCHOOL ROAD AT ITS WESTERN EXTREMITY
4TH CONSTITUENCY:	GOOD HOPE
DIVISION/SUB DIVISION:	414222
DESCRIPTION OF CONSTITUENCY:	THIS CONSTITUENCY EXTENDS FROM THE ATLANTIC OCEAN AT ITS NORTHERN EXTREMITY TO THE CROWN DAM AT ITS SOUTHERN EXTREMITY AND FROM THE COMMON BOUNDARY BETWEEN GOOD HOPE AND LUSIGNAN AT ITS EASTERN EXTREMITY TO THE COMMON BOUNDARY BETWEEN GOOD HOPE AND MON REPOS AT ITS WESTERN EXTREMITY.

5TH CONSTITUENCY: LUSIGNAN NORTH
DIVISION/SUB DIVISION: 414223A - C
DESCRIPTION OF CONSTITUENCY: THIS CONSTITUENCY EXTENDS FROM THE ATLANTIC OCEAN AT ITS NORTHERN EXTREMITY TO THE CENTRAL LINE OF THE PUBLIC ROAD AT ITS SOUTHERN EXTREMITY AND FROM THE COMMON BOUNDARY BETWEEN ANNANDALE AND LUSIGNAN AT ITS EASTERN EXTREMITY TO THE COMMON BOUNDARY BETWEEN GOOD HOPE AND LUSIGNAN AT ITS WESTERN EXTREMITY.

6TH CONSTITUENCY: LUSIGNAN CENTRAL
DIVISION/SUB DIVISION: 414223D - F
DESCRIPTION OF CONSTITUENCY: THIS CONSTITUENCY EXTENDS FROM THE CENTRAL LINE OF THE PUBLIC ROAD AT ITS NORTHERN EXTREMITY TO THE DRAINAGE CANAL IMMEDIATELY SOUTH OF THE RAILWAY EMBANKMENT IN LUSIGNAN AT ITS SOUTHERN EXTREMITY AND FROM THE COMMON BOUNDARY BETWEEN ANNANDALE AND LUSIGNAN (DRAINAGE CANAL) AT ITS EASTERN EXTREMITY TO THE COMMON BOUNDARY BETWEEN GOOD HOPE AND LUSIGNAN AT ITS WESTERN EXTREMITY.

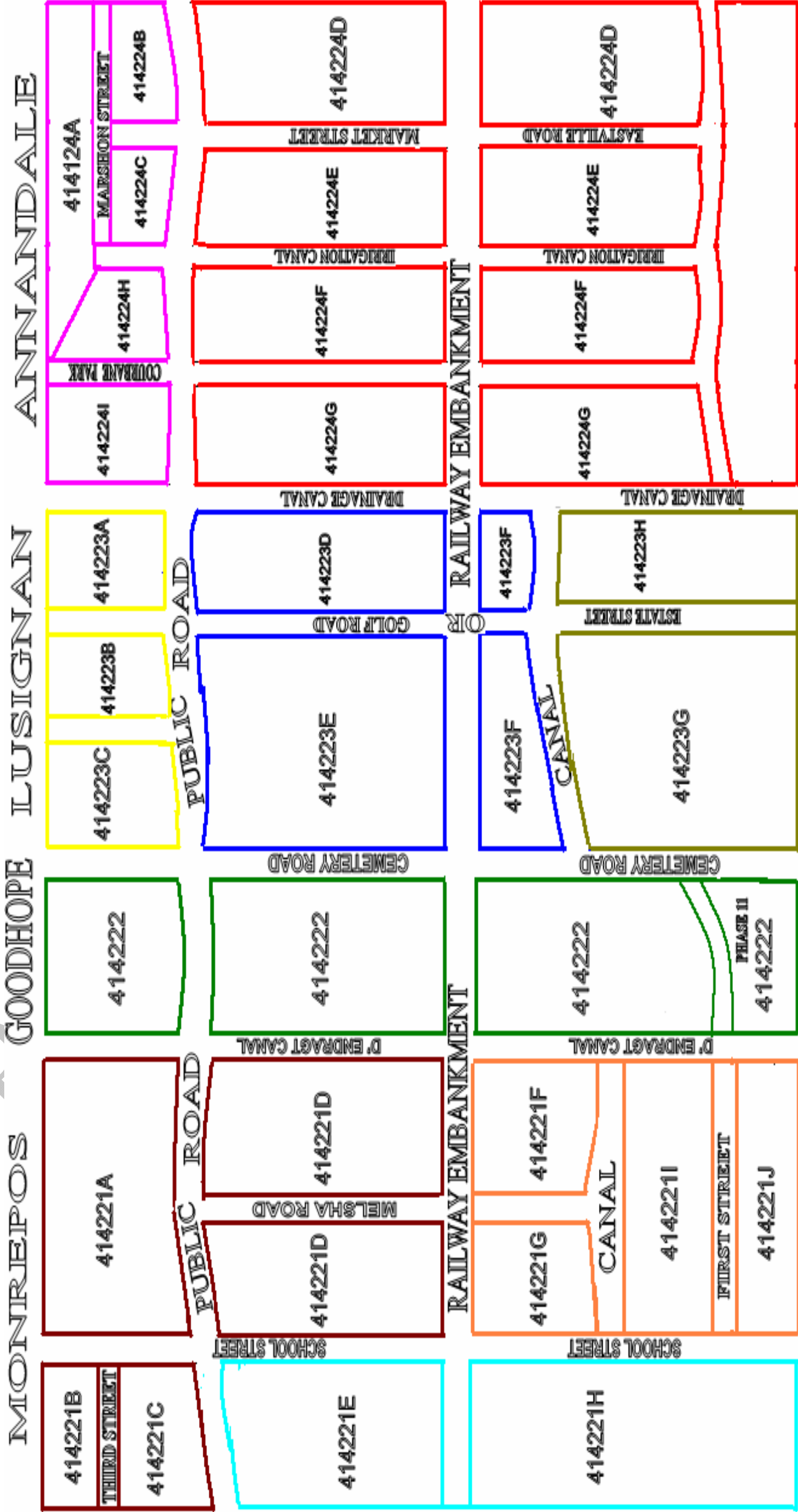
7TH CONSTITUENCY: LUSIGNAN SOUTH
DIVISION/SUB DIVISION: 414223G - H
DESCRIPTION OF CONSTITUENCY: THIS CONSTITUENCY EXTENDS FROM THE DRAINAGE CANAL SOUTH OF THE RAILWAY EMBANKMENT AT ITS NORTHERN EXTREMITY TO THE CROWN DAM AT ITS SOUTHERN EXTREMITY AND FROM THE COMMON BOUNDARY BETWEEN ANNANDALE AND LUSIGNAN AT ITS EASTERN EXTREMITY TO THE COMMON BOUNDARY BETWEEN LUSIGNAN AND GOOD HOPE AT ITS WESTERN EXTREMITY.

8TH CONSTITUENCY: ANNADALE NORTH
DIVISION/SUB DIVISION: 414224A – C, 414224H & I
DESCRIPTION OF CONSTITUENCY: THIS CONSTITUENCY EXTENDS FROM THE ATLANTIC OCEAN AT ITS NORTHERN EXTREMITY TO THE CENTRAL LINE OF THE PUBLIC ROAD AT ITS SOUTHERN EXTREMITY AND FROM THE COMMON BOUNDARY BETWEEN LA RECONNAISSANCE AND BUXTON AT ITS EASTERN EXTREMITY TO THE DRAINAGE CANAL BETWEEN ANNANDALE AND LUSIGNAN AT ITS WESTERN EXTREMITY.

9 TH CONSTITUENCY:	ANNANDALE CENTRAL & SOUTH
DIVISION/SUB DIVISION:	414224D – G, 414225
DESCRIPTION OF CONSTITUENCY:	THIS CONSTITUENCY EXTENDS FROM THE CENTRAL LINE OF THE PUBLIC ROAD AND THE CROWN DAM IN GOODHOPE AND LUSIGNAN AT ITS NORTHERN EXTREMITY TO THE EAST DEMERARA WATER CONSERVANCY CANAL AT ITS SOUTHERN EXTREMITY AND FROM THE COMMON BOUNDARY BETWEEN LA RECONNAISSANCE AND BUXTON AT ITS EASTERN EXTREMITY TO THE DRAINAGE CANAL BETWEEN LUSIGNAN AND ANNANDALE AND MON REPOS AND GOODHOPE AT ITS WESTERN EXTREMITY.

REVISED DRAFT

SKETCH MAP OF THE
MON REPOS-LA RECONNAISSANCE
NEIGHBOURHOOD DEMOCRATIC COUNCIL



LOCAL AUTHORITY AREA:	BUXTON / FOULIS
NO. OF CONSTITUENCIES:	9
1 ST CONSTITUENCY:	BUXTON
DIVISION/SUB DIVISION:	421121A; 421121B; 421121D; 421121E; 421127C; 421127D
DESCRIPTION OF CONSTITUENCY:	THIS CONSTITUENCY EXTENDS FROM THE ATLANTIC OCEAN AT ITS NORTHERN EXTREMITY TO THE EAST DEMERARA WATER CONSERVANCY CANAL AT ITS SOUTHERN EXTREMITY AND FROM THE CENTRAL LINE OF COMPANY ROAD AT ITS EASTERN EXTREMITY TO THE CENTRAL LINE OF BUXTON WEST SIDELINE AT ITS WESTERN EXTREMITY.
2 ND CONSTITUENCY:	FRIENDSHIP
DIVISION/SUB DIVISION:	421121C; 421121F; 421121G; 421127B; 421127A
DESCRIPTION OF CONSTITUENCY:	THIS CONSTITUENCY EXTENDS FROM THE ATLANTIC OCEAN AT ITS NORTHERN EXTREMITY TO THE EAST DEMERARA WATER CONSERVANCY CANAL AT ITS SOUTHERN EXTREMITY AND FROM THE CENTRAL LINE OF BRUSCHE DAM AT ITS EASTERN EXTREMITY TO THE CENTRAL LINE OF COMPANY ROAD AT ITS WESTERN EXTREMITY.
3 RD CONSTITUENCY:	BLADENHALL, STRATHSPEY, COLDINGEN & NON PARIEL (NORTH)
DIVISION/SUB DIVISION:	421122A/421122B/421122E
DESCRIPTION OF CONSTITUENCY:	THIS CONSTITUENCY EXTENDS FROM THE ATLANTIC OCEAN AT ITS NORTHERN EXTREMITY TO THE CENTRAL LINE OF THE RAILWAY EMBANKMENT AT ITS SOUTHERN EXTREMITY AND FROM THE COMMON BOUNDARY BETWEEN NON-PARIEL AND ELIZABETH HALL (CINEMA ROAD) AT ITS EASTERN EXTREMITY TO THE COMMON BOUNDARY BETWEEN VIGILANCE AND BLADEN HALL AT ITS WESTERN EXTREMITY.
4 TH CONSTITUENCY:	VIGILANCE (NORTH)
DIVISION/SUB DIVISION:	421122C/421122D
DESCRIPTION OF CONSTITUENCY:	THIS CONSTITUENCY EXTENDS FROM THE ATLANTIC OCEAN AT ITS NORTHERN EXTREMITY TO THE CENTRAL LINE OF THE RAILWAY EMBANKMENT AT ITS SOUTHERN EXTREMITY AND FROM THE COMMON BOUNDARY BETWEEN BLADEN HALL AND VIGILANCE AT ITS EASTERN EXTREMITY TO THE COMMON BOUNDARY BETWEEN FRIENDSHIP AND VIGILANCE (BRUSCHE DAM) AT ITS WESTERN EXTREMITY.

5 TH CONSTITUENCY:	VIGILANCE-STRATHSPEY& VIGILANCE - FOULIS SUGAR CULTIVATION(SOUTH)
DIVISION/SUB DIVISION:	421126/421129
DESCRIPTION OF CONSTITUENCY:	THIS CONSTITUENCY EXTENDS FROM THE RAILWAY EMBANKMENT IN VIGILANCE, BLADEN HALL, STRATHSPEY AND COLDINGEN AT ITS NORTHERN EXTREMITY TO THE EAST DEMERARA WATER CONSERVANCY CANAL AT ITS SOUTHERN EXTREMITY AND FROM THE COMMON BOUNDARIES BETWEEN FOULIS AND ENMORE AND NON-PARIEL AND ENTERPRISE AT ITS EASTERN EXTREMITY TO THE COMMON BOUNDARY BETWEEN FRIENDSHIP AND VIGILANCE AT ITS WESTERN EXTREMITY.
6 TH CONSTITUENCY:	ENTERPRISE - ELIZABETH HALL (NORTH)
DIVISION/SUB DIVISION:	421123A/421123B/421123C/421123D
DESCRIPTION OF CONSTITUENCY:	THIS CONSTITUENCY EXTENDS FROM THE ATLANTIC OCEAN AT ITS NORTHERN EXTREMITY TO THE CENTRAL LINE OF THE RAILWAY EMBANKMENT AT ITS SOUTHERN EXTREMITY AND FROM THE COMMON BOUNDARY BETWEEN BACHELOR'S ADVENTURE AND ENTERPRISE EAST AT ITS EASTERN EXTREMITY TO THE COMMON BOUNDARY BETWEEN ENTERPRISE WEST AND NON PARIEL AT ITS WESTERN EXTREMITY.
7 TH CONSTITUENCY:	ENTERPRISE - ELIZABETH HALL (SOUTH) (BEYOND THE RAILWAY EMBANKMENT)
DIVISION/SUB DIVISION:	421128A/421128B/421128C/421128D/431128E 421128F/421128G
DESCRIPTION OF CONSTITUENCY:	THIS CONSTITUENCY EXTENDS FROM THE CENTRAL LINE OF THE RAILWAY EMBANKMENT AT ITS NORTHERN EXTREMITY TO THE NORTHERN BOUNDARY OF SUGAR CANE FIELDS AT ITS SOUTHERN EXTREMITY AND FROM THE COMMON BOUNDARY BETWEEN BACHELOR'S ADVENTURE AND ENTERPRISE AT ITS EASTERN EXTREMITY TO THE COMMON BOUNDARY BETWEEN ENTERPRISE AND NON-PARIEL AT ITS WESTERN EXTREMITY.
8 TH CONSTITUENCY:	BACHELOR'S ADVENTURE
DIVISION/SUB DIVISION:	421124A/421124B
DESCRIPTION OF CONSTITUENCY:	THIS CONSTITUENCY EXTENDS FROM THE ATLANTIC OCEAN AT ITS NORTHERN EXTREMITY TO THE SUGAR CANE FIELDS AT ITS SOUTHERN EXTREMITY AND FROM THE COMMON BOUNDARY BETWEEN BACHELOR'S ADVENTURE AND PARADISE AT ITS EASTERN EXTREMITY TO THE COMMON BOUNDARY BETWEEN BACHELOR'S

ADVENTURE AND ENTERPRISE AT ITS WESTERN
EXTREMITY.

9TH CONSTITUENCY:

PARADISE - FOULIS

DIVISION/SUB DIVISION:

421125

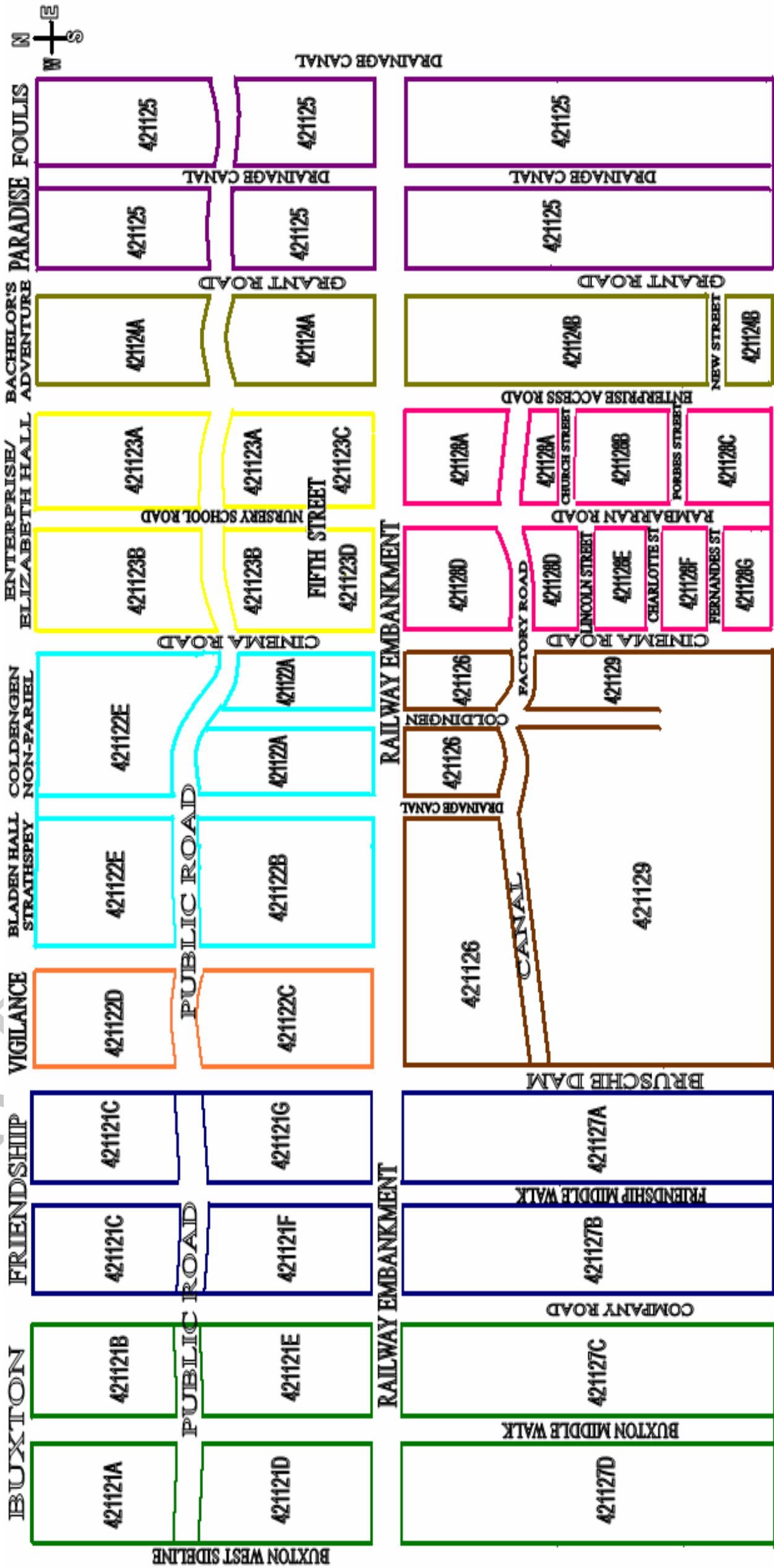
DESCRIPTION OF CONSTITUENCY:

THIS CONSTITUENCY EXTENDS FROM THE ATLANTIC
OCEAN AT ITS NORTHERN EXTREMITY TO THE SUGAR
CANE FIELD IN PARADISE AND FOULIS AT ITS SOUTHERN
EXTREMITY AND FROM THE COMMON BOUNDARY
BETWEEN FOULIS AND HOPE AT ITS EASTERN EXTREMITY
TO THE COMMON BOUNDARY BETWEEN PARADISE AND
BACHELOR'S ADVENTURE AT ITS WESTERN EXTREMITY.

REVISED DRAFT

SKETCH MAP OF THE
BUXTON-FOULIS

NEIGHBOURHOOD DEMOCRATIC COUNCIL



LOCAL AUTHORITY AREA:	ENMORE / HOPE
NO. OF CONSTITUENCIES:	9
1 ST CONSTITUENCY:	BLOSSOM SCHEME
DIVISION/SUB DIVISION:	421131B/421131D
DESCRIPTION OF CONSTITUENCY:	THIS CONSTITUENCY EXTENDS FROM THE CENTRAL LINE OF THE OLD ROAD AT ITS NORTHERN EXTREMITY TO THE CENTRAL LINE OF THE RAILWAY EMBANKMENT AT ITS SOUTHERN EXTREMITY AND FROM THE COMMON BOUNDARY BETWEEN ENMORE AND HASLINGTON AT ITS EASTERN EXTREMITY TO THE COMMON BOUNDARY BETWEEN HOPE AND FOULIS AT ITS WESTERN EXTREMITY
2 ND CONSTITUENCY:	LOGWOOD
DIVISION/SUB DIVISION:	421131C
DESCRIPTION OF CONSTITUENCY:	THIS CONSTITUENCY EXTENDS FROM THE ATLANTIC OCEAN AT ITS NORTHERN EXTREMITY TO THE CENTRAL LINE OF THE OLD ROAD AT ITS SOUTHERN EXTREMITY AND FROM THE CENTRAL LINE OF THE SEAWALL ROAD AT ITS EASTERN EXTREMITY TO THE COMMON BOUNDARY BETWEEN HOPE AND FOULIS(FORTY-FOOT TRENCH) AT ITS WESTERN EXTREMITY..
3 RD CONSTITUENCY:	HOPE WEST (NORTH)
DIVISION/SUB DIVISION:	421132A
DESCRIPTION OF CONSTITUENCY:	THIS CONSTITUENCY EXTENDS FROM THE CENTRAL LINE OF THE RAILWAY EMBANKMENT AT ITS NORTHERN EXTREMITY TO THE CENTRAL LINE OF MARKET STREET AT ITS SOUTHERN EXTREMITY AND FROM THE CENTRAL LINE OF OUTPOST ROAD AT ITS EASTERN EXTREMITY TO THE COMMON BOUNDARY BETWEEN HOPE AND FOULIS AT ITS WESTERN EXTREMITY.
4 TH CONSTITUENCY:	HOPE WEST (CENTRAL)
DIVISION/SUB DIVISION:	421132B
DESCRIPTION OF CONSTITUENCY:	THIS CONSTITUENCY EXTENDS FROM THE CENTRAL LINE OF MARKET STREET AT ITS NORTHERN EXTREMITY TO THE CENTRAL LINE OF PETTICOME STREET AT ITS SOUTHERN EXTREMITY AND FROM THE CENTRAL LINE OF OUTPOST ROAD AT ITS EASTERN EXTREMITY TO THE COMMON BOUNDARY BETWEEN HOPE AND FOULIS AT ITS WESTERN EXTREMITY.

5TH CONSTITUENCY: HOPE WEST (SOUTH)
DIVISION/SUB DIVISION: 421132C
DESCRIPTION OF CONSTITUENCY: THIS CONSTITUENCY EXTENDS FROM THE CENTRAL LINE OF PETTICOME STREET AT ITS NORTHERN EXTREMITY TO THE EAST DEMERARA WATER CONSERVANCY CANAL AT ITS SOUTHERN EXTREMITY AND FROM THE CENTRAL LINE OF OUTPOST ROAD AT ITS EASTERN EXTREMITY TO THE COMMON BOUNDARY BETWEEN HOPE AND FOULIS AT ITS WESTERN EXTREMITY.

6TH CONSTITUENCY: BEEZIE AND NEWTOWN
DIVISION/SUB DIVISION: 421133A/421133B
DESCRIPTION OF CONSTITUENCY: THIS CONSTITUENCY EXTENDS FROM THE CENTRAL LINE OF THE RAILWAY EMBANKMENT AT ITS NORTHERN EXTREMITY TO THE CENTRAL LINE OF SPOILY STREET AT ITS SOUTHERN EXTREMITY AND FROM THE CENTRAL LINE OF LINE ROAD AT ITS EASTERN EXTREMITY TO THE CENTRAL LINE OF OUTPOST ROAD AT ITS WESTERN EXTREMITY.

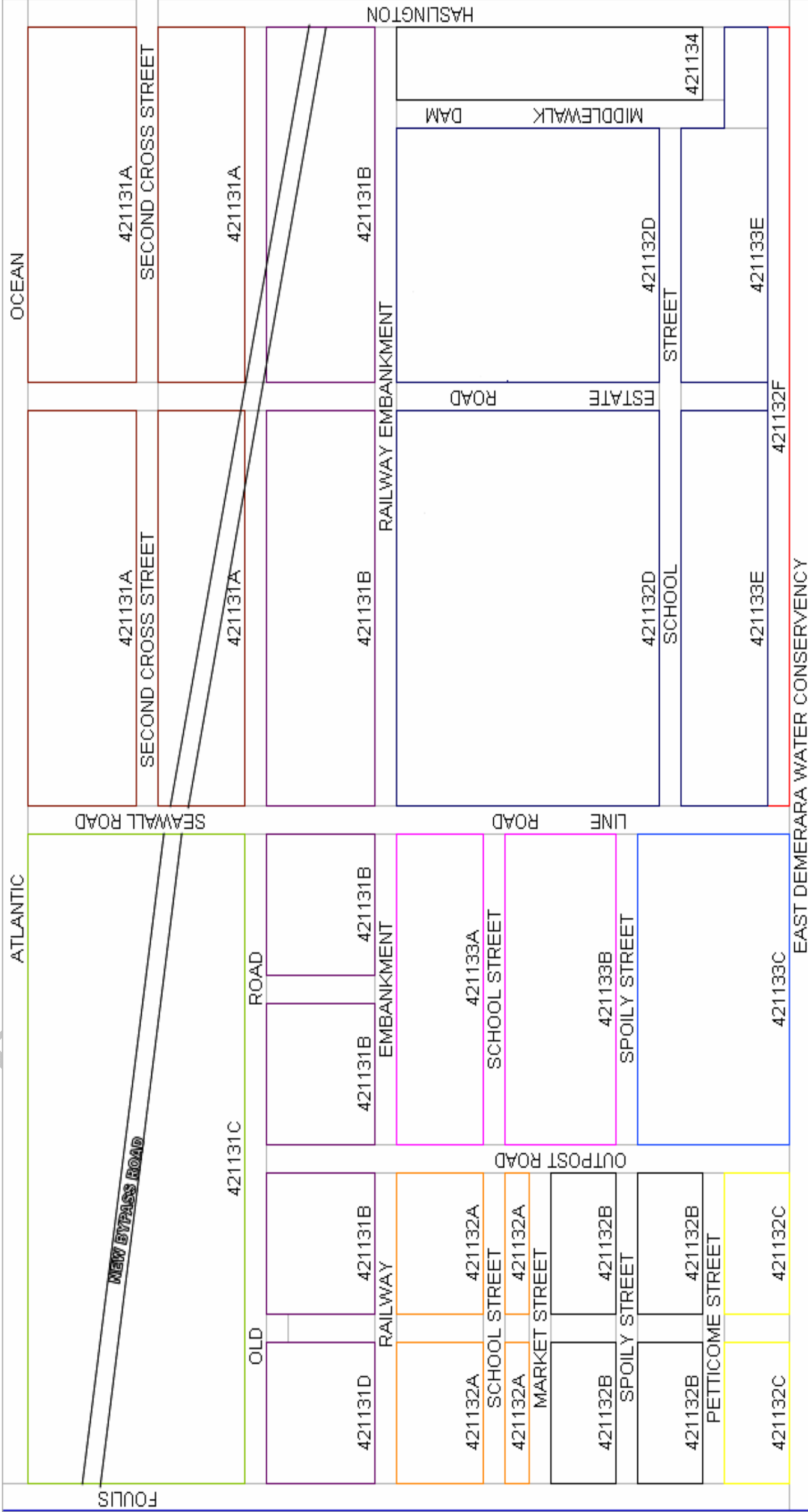
7TH CONSTITUENCY: CHOW KOW SCHEME
DIVISION/SUB DIVISION: 421133C
DESCRIPTION OF CONSTITUENCY: THIS CONSTITUENCY EXTENDS FROM THE CENTRAL LINE OF SPOILY STREET AT ITS NORTHERN EXTREMITY TO THE NORTHERN BOUNDARY OF THE ENMORE ESTATE FACTORY COMPOUND AT ITS SOUTHERN EXTREMITY AND FROM THE CENTRAL LINE OF LINE ROAD AT ITS EASTERN EXTREMITY TO THE CENTRAL LINE OF OUTPOST ROAD AT ITS WESTERN EXTREMITY

8TH CONSTITUENCY: ENMORE NORTH
DIVISION/SUB DIVISION: 421131A
DESCRIPTION OF CONSTITUENCY: THIS CONSTITUENCY EXTENDS FROM THE ATLANTIC OCEAN AT ITS NORTHERN EXTREMITY TO THE CENTRAL LINE OF THE PUBLIC ROAD AT ITS SOUTHERN EXTREMITY AND FROM THE COMMON BOUNDARY BETWEEN ENMORE AND HASLINGTON AT ITS EASTERN EXTREMITY TO THE CENTRAL LINE OF THE SEAWALL ROAD AT ITS WESTERN EXTREMITY.

9 TH CONSTITUENCY:	ENMORE PASTURE /NEW SCHEME
DIVISION/SUB DIVISION:	421132D/421132E/421132F/421134
DESCRIPTION OF CONSTITUENCY:	THIS CONSTITUENCY EXTENDS FROM THE CENTRAL LINE OF THE RAILWAY EMBANKMENT AT ITS NORTHERN EXTREMITY TO THE NORTHERN BOUNDARY OF THE SUGAR CANE FIELD AT ITS SOUTHERN EXTREMITY AND FROM THE COMMON BOUNDARY BETWEEN ENMORE AND HASLINGTON AT ITS EASTERN EXTREMITY TO THE CENTRAL LINE OF LINE ROAD AT ITS WESTERN EXTREMITY.

REVISED DRAFT

SKETCH MAP OF THE
ENMORE-HOPE
NEIGHBOURHOOD DEMOCRATIC COUNCIL



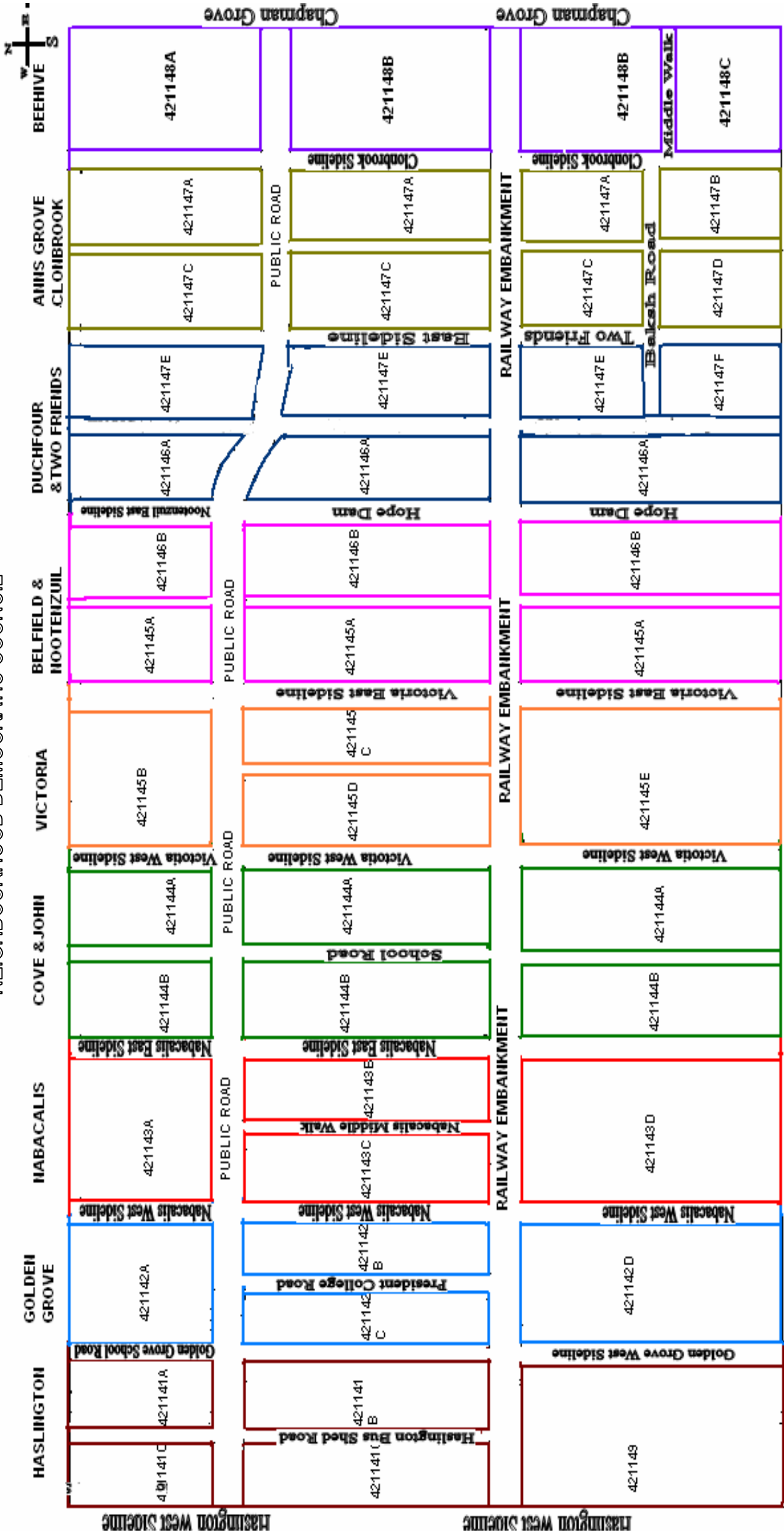
LOCAL AUTHORITY AREA:	HASLINGTON / GROVE
NO. OF CONSTITUENCIES:	9
1 ST CONSTITUENCY:	HASLINGTON
DIVISION/SUB DIVISION:	421141A; 421141B; 421141C; 421149
DESCRIPTION OF CONSTITUENCY:	THIS CONSTITUENCY EXTENDS FROM THE ATLANTIC OCEAN AT ITS NORTHERN EXTREMITY TO THE EAST DEMERARA WATER CONSERVANCY CANAL AT ITS SOUTHERN EXTREMITY TO THE COMMON BOUNDARY BETWEEN HASLINGTON AND GOLDEN GROVE AT ITS EASTERN EXTREMITY TO THE COMMON BOUNDARY BETWEEN HASLINGTON AND ENMORE AT ITS WESTERN EXTREMITY.
2 ND CONSTITUENCY:	GOLDEN GROVE
DIVISION/SUB DIVISION:	421142A/421142B/421142C, 421142D
DESCRIPTION OF CONSTITUENCY:	THIS CONSTITUENCY EXTENDS FROM THE ATLANTIC OCEAN AT ITS NORTHERN EXTREMITY TO THE EAST DEMERARA WATER CONSERVANCY CANAL AT ITS SOUTHERN EXTREMITY TO THE COMMON BOUNDARY BETWEEN GOLDEN GROVE AND NABACLIS AT ITS EASTERN EXTREMITY TO THE COMMON BOUNDARY BETWEEN GOLDEN GROVE AND HASLINGTON AT ITS WESTERN EXTREMITY.
3 RD CONSTITUENCY:	NABACLIS
DIVISION/SUB DIVISION:	421143A/421143B/421143C/421143D
DESCRIPTION OF CONSTITUENCY:	THIS CONSTITUENCY EXTENDS FROM THE ATLANTIC OCEAN AT ITS NORTHERN EXTREMITY TO THE EAST DEMERARA WATER CONSERVANCY CANAL AT ITS SOUTHERN EXTREMITY TO THE COMMON BOUNDARY BETWEEN NABACLIS AND COVE & JOHN AT ITS EASTERN EXTREMITY TO THE COMMON BOUNDARY BETWEEN NABACLIS AND GOLDEN GROVE AT ITS WESTERN EXTREMITY.
4 TH CONSTITUENCY:	COVE & JOHN - CRAIG MILNE
DIVISION/SUB DIVISION:	421144A/421144B
DESCRIPTION OF CONSTITUENCY:	THIS CONSTITUENCY EXTENDS FROM THE ATLANTIC OCEAN AT ITS NORTHERN EXTREMITY TO THE EAST DEMERARA WATER CONSERVANCY CANAL AT ITS SOUTHERN EXTREMITY AND TO THE COMMON BOUNDARY BETWEEN CRAIG MILNE AND VICTORIA AT ITS EASTERN EXTREMITY TO THE COMMON BOUNDARY BETWEEN NABACLIS AND COVE & JOHN AT ITS WESTERN EXTREMITY.

5 TH CONSTITUENCY:	VICTORIA
DIVISION/SUB DIVISION:	421145B/421145C/421145D/421145E
DESCRIPTION OF CONSTITUENCY:	THIS CONSTITUENCY EXTENDS FROM THE ATLANTIC OCEAN AT ITS NORTHERN EXTREMITY TO THE EAST DEMERARA WATER CONSERVANCY CANAL AT ITS SOUTHERN EXTREMITY AND FROM THE COMMON BOUNDARY BETWEEN VICTORIA AND BELFIELD AT ITS EASTERN EXTREMITY TO THE COMMON BOUNDARY BETWEEN CRAIG MILNE AND VICTORIA AT ITS WESTERN EXTREMITY...
6 TH CONSTITUENCY:	BELFIELD & NOOTENZUIL
DIVISION/SUB DIVISION:	421145A/421146B
DESCRIPTION OF CONSTITUENCY:	THIS CONSTITUENCY EXTENDS FROM THE ATLANTIC OCEAN AT ITS NORTHERN EXTREMITY TO THE EAST DEMERARA WATER CONSERVANCY CANAL AT ITS SOUTHERN EXTREMITY AND TO THE COMMON BOUNDARY BETWEEN NOOTENZUIL AND DUCHFOUR AT ITS EASTERN EXTREMITY TO THE COMMON BOUNDARY BETWEEN BELFIELD AND VICTORIA AT ITS WESTERN EXTREMITY.
7 TH CONSTITUENCY:	DUCHFOUR & TWO FRIENDS
DIVISION/SUB DIVISION:	421146A/421147E/421147F
DESCRIPTION OF CONSTITUENCY:	THIS CONSTITUENCY EXTENDS FROM THE ATLANTIC OCEAN AT ITS NORTHERN EXTREMITY TO THE EAST DEMERARA WATER CONSERVANCY CANAL AT ITS SOUTHERN EXTREMITY AND TO THE COMMON BOUNDARY BETWEEN TWO FRIENDS AND ANN'S GROVE AT ITS EASTERN EXTREMITY TO THE COMMON BOUNDARY BETWEEN DUCHFOUR AND NOOTENZUIL (HOPE DAM) AT ITS WESTERN EXTREMITY.
8 TH CONSTITUENCY:	ANN'S GROVE & CLONBROOK
DIVISION/SUB DIVISION:	421147A/421147B/421147C/421147D
DESCRIPTION OF CONSTITUENCY:	THIS CONSTITUENCY EXTENDS FROM THE ATLANTIC OCEAN AT ITS NORTHERN EXTREMITY TO THE EAST DEMERARA WATER CONSERVANCY CANAL AT ITS SOUTHERN EXTREMITY AND TO THE COMMON BOUNDARY BETWEEN CLONBROOK AND BEE HIVE AT ITS EASTERN EXTREMITY TO THE COMMON BOUNDARY BETWEEN ANN'S GROVE AND TWO FRIENDS AT ITS WESTERN EXTREMITY.

9 TH CONSTITUENCY:	BEEHIVE - GROVE
DIVISION/SUB DIVISION:	421148A/421148B/421148C
DESCRIPTION OF CONSTITUENCY:	THIS CONSTITUENCY EXTENDS FROM THE ATLANTIC OCEAN AT ITS NORTHERN EXTREMITY TO THE EAST DEMERARA WATER CONSERVANCY CANAL AT ITS SOUTHERN EXTREMITY AND TO THE COMMON BOUNDARY BETWEEN CHAPMAN GROVE, UNITY AND HELENA #1&2(GROVE DAM AND CANAL) AT ITS EASTERN EXTREMITY TO THE COMMON BOUNDARY BETWEEN BEE HIVE AND CLONBROOK AT ITS WESTERN EXTREMITY.

REVISED DRAFT

SKETCH MAP OF THE
HASLINGTON-GROVE
NEIGHBOURHOOD DEMOCRATIC COUNCIL



LOCAL AUTHORITY AREA:	UNITY/VEREENIGING
NO. OF CONSTITUENCIES:	9
1 ST CONSTITUENCY:	LANCASTER NORTH, MOSQUITO HALL & SPRING HALL
DIVISION/SUB DIVISION:	421151A/421151B
DESCRIPTION OF CONSTITUENCY:	THIS CONSTITUENCY EXTENDS FROM THE ATLANTIC OCEAN AT ITS NORTHERN EXTREMITY TO THE COMMON BOUNDARY BETWEEN MOSQUITO HALL, SPRING HALL AND THE CENTRAL LINE OF THE OLD PUBLIC ROAD AT ITS SOUTHERN EXTREMITY AND FROM THE LEFT BANK OF THE MAHAICA RIVER AT ITS EASTERN EXTREMITY TO THE COMMON BOUNDARIES BETWEEN LANCASTER AND UNITY; MOSQUITO HALL AND LANCASTER AT ITS WESTERN EXTREMITY.
2 ND CONSTITUENCY:	UNITY, LANCASTER CENTRAL AND LANCASTER SOUTH
DIVISION/SUB DIVISION:	421151C/421151D
DESCRIPTION OF CONSTITUENCY:	THIS CONSTITUENCY EXTENDS FROM THE ATLANTIC OCEAN AT ITS NORTHERN EXTREMITY TO THE CENTRAL LINE OF THE OLD PUBLIC ROAD AT ITS SOUTHERN EXTREMITY AND FROM THE LEFT BANK OF THE MAHAICA RIVER AT ITS EASTERN EXTREMITY TO THE COMMON BOUNDARIES BETWEEN UNITY AND LANCASTER; LANCASTER AND MOSQUITO HALL AT ITS WESTERN EXTREMITY.
3 RD CONSTITUENCY	SPRINGHALL
DIVISION/SUB DIVISION:	421152
DESCRIPTION OF CONSTITUENCY:	THIS CONSTITUENCY EXTENDS FROM THE COMMON BOUNDARY BETWEEN SPRING HALL AND MOSQUITO HALL AT ITS NORTHERN EXTREMITY TO THE COMMON BOUNDARY BETWEEN VOORZIGTIGHEID, MAHAICA AND HAND-EN-VELDT AT ITS SOUTHERN EXTREMITY AND FROM THE LEFT BANK OF THE MAHAICA RIVER AT ITS EASTERN EXTREMITY TO THE COMMON BOUNDARY BETWEEN THE ESTATES OF LANCASTER, SPRING HALL, TRANQUILITY HALL; CAMBRIDGE, GROVE AND VOORZIGTIGHEID AT ITS WESTERN EXTREMITY
4 TH CONSTITUENCY:	HAND-EN-VELDT - GOODHOPE
DIVISION/SUB DIVISION:	421153A
DESCRIPTION OF CONSTITUENCY:	THIS CONSTITUENCY EXTENDS FROM THE COMMON BOUNDARY BETWEEN HAND – EN - VELDT AND VOORZIGTIGHEID AT ITS NORTHERN EXTREMITY TO THE COMMON BOUNDARY BETWEEN HAND-EN-VELDT AND GOOD-HOPE AT ITS SOUTHERN EXTREMITY AND FROM THE

LEFT BANK OF THE MAHAICA RIVER AT ITS EASTERN EXTREMITY TO THE COMMON BOUNDARY BETWEEN ORANGE NASSAU AND HAND-EN-VELDT AT ITS WESTERN EXTREMITY.

5TH CONSTITUENCY:

GOOD HOPE & HELENA # 2 NORTH

DIVISION/SUB DIVISION:

421153B/421153C/421154A

DESCRIPTION OF CONSTITUENCY:

THIS CONSTITUENCY EXTENDS FROM THE COMMON BOUNDARY BETWEEN HAND-EN-VELDT AND GOOD HOPE AT ITS NORTHERN EXTREMITY TO THE CENTRAL LINE OF THE IRRIGATION CANAL ROAD AT ITS SOUTHERN EXTREMITY AND FROM THE LEFT BANK OF THE MAHAICA RIVER AT ITS EASTERN EXTREMITY TO THE COMMON BOUNDARY BETWEEN ORANGE NASSAU, GOOD HOPE AND HELENA NO.2 AT ITS WESTERN EXTREMITY.

6TH CONSTITUENCY:

HELENA #1 & HELENA #2 SOUTH

DIVISION/SUB DIVISION:

421154B/421154C

DESCRIPTION OF CONSTITUENCY:

THIS CONSTITUENCY EXTENDS FROM THE CENTRAL LINE OF THE IRRIGATION CANAL ROAD AT ITS NORTHERN EXTREMITY TO THE COMMON BOUNDARY BETWEEN BELMONT AND HELENA NO.1 AT ITS SOUTHERN EXTREMITY AND FROM THE LEFT BANK OF THE MAHAICA RIVER AT ITS EASTERN EXTREMITY TO THE COMMON BOUNDARY BETWEEN ORANGE NASSAU AND HELENA NO 1 AND 2 AT ITS WESTERN EXTREMITY.

7TH CONSTITUENCY:

BELMONT NORTH

DIVISION/SUB DIVISION:

421155A

DESCRIPTION OF CONSTITUENCY:

THIS CONSTITUENCY EXTENDS FROM THE COMMON BOUNDARY BETWEEN BELMONT AND HELENA NO.1 (MARKET ROAD) AT ITS NORTHERN EXTREMITY TO THE CENTRAL LINE OF BELMONT MIDDLE WALK DAM AT ITS EASTERN PROLONGATION TO THE MAHAICA RIVER AT ITS SOUTHERN EXTREMITY AND FROM THE LEFT BANK OF THE MAHAICA RIVER AT ITS EASTERN EXTREMITY TO THE BOUNDARY BETWEEN CLONBROOK AND BELMONT (CANAL) AT ITS WESTERN EXTREMITY.

8TH CONSTITUENCY:

BELMONT SOUTH & SUPPLY NORTH

DIVISION/SUB DIVISION:

421155B/421155C

DESCRIPTION OF CONSTITUENCY:

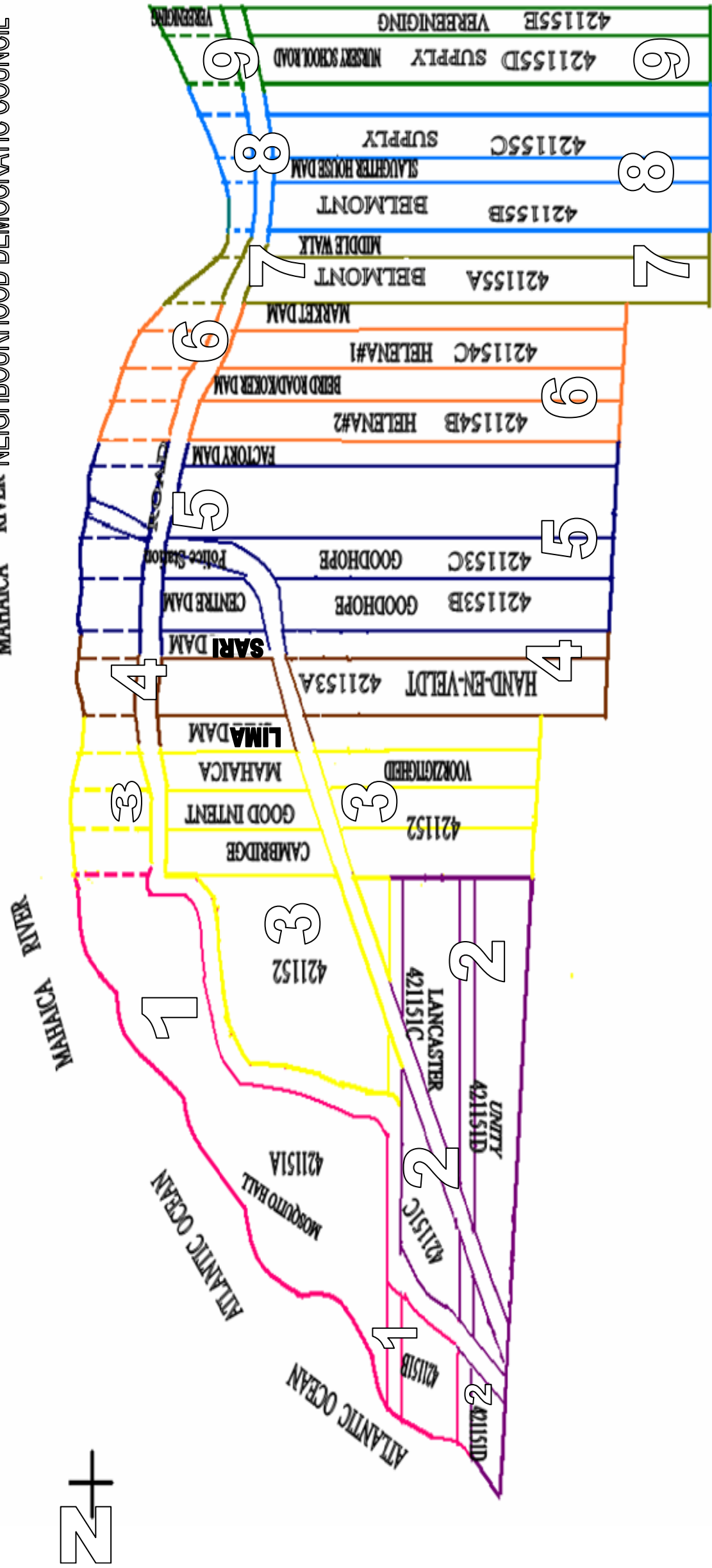
THIS CONSTITUENCY EXTENDS FROM THE CENTRAL LINE OF BELMONT MIDDLE WALK DAM AT ITS EASTERN PROLONGATION TO THE MAHAICA RIVER AT ITS NORTHERN EXTREMITY TO THE CENTRAL LINE OF SUPPLY

MIDDLE WALK DAM AT ITS EASTERN PROLONGATION TO THE MAHAICA RIVER AT ITS SOUTHERN EXTREMITY AND FROM THE LEFT BANK OF THE MAHAICA RIVER AT ITS EASTERN EXTREMITY TO THE COMMON BOUNDARY BETWEEN CLONBROOK AND SUPPLY (CANAL) AT ITS WESTERN EXTREMITY

9 TH CONSTITUENCY:	SUPPLY SOUTH & VEREENIGING
DIVISION/SUB DIVISION:	421155D/421155E
DESCRIPTION OF CONSTITUENCY:	THIS CONSTITUENCY EXTENDS FROM THE CENTRAL LINE OF THE SUPPLY MIDDLE WALK DAM AT ITS EASTERN PROLONGATION TO THE MAHAICA RIVER AT ITS NORTHERN EXTREMITY TO THE COMMON BOUNDARY BETWEEN MARY'S HOPE AND VEREENIGING AT ITS SOUTHERN EXTREMITY AND FROM THE LEFT BANK OF THE MAHAICA RIVER AT ITS EASTERN EXTREMITY TO THE COMMON BOUNDARY BETWEEN CLONBROOK, SUPPLY AND VEREENIGING (CANAL) AT ITS WESTERN EXTREMITY.

REVISED DRAFT

SKETCH MAP OF THE
UNITY-VEREENIGING
MAHAICA RIVER NEIGHBOURHOOD DEMOCRATIC COUNCIL



LOCAL AUTHORITY AREA:	CANE GROVE
NO. OF CONSTITUENCIES:	6
1 ST CONSTITUENCY	MARY'S HOPE - STRATHAVON
DIVISION/SUB DIVISION:	421211
DESCRIPTION OF CONSTITUENCY:	THIS CONSTITUENCY EXTENDS FROM THE COMMON BOUNDARY BETWEEN VEREENIGING AND MARY'S HOPE AT ITS NORTHERN EXTREMITY TO THE COMMON BOUNDARY BETWEEN STRATHAVON AND BAGATELLE NORTH (MUD DAM NORTH OF CANE GROVE PRIMARY SCHOOL) AT ITS SOUTHERN EXTREMITY AND FROM THE TALWEG OF THE MAHAICA RIVER AT ITS EASTERN EXTREMITY TO THE NEW SHANKS CANAL AT ITS WESTERN EXTREMITY.
2 ND CONSTITUENCY:	BAGATELLE - DIAMOND
DIVISION/SUB DIVISION:	421212
DESCRIPTION OF CONSTITUENCY:	THIS CONSTITUENCY EXTENDS FROM THE COMMON BOUNDARY BETWEEN STRATHAVON AND BAGATELLE (MUD DAM NORTH OF CANE GROVE PRIMARY SCHOOL) AT ITS NORTHERN EXTREMITY TO THE COMMON BOUNDARY BETWEEN DIAMOND AND MELVILLE (MUD DAM) AT ITS SOUTHERN EXTREMITY AND FROM THE TALWEG OF THE MAHAICA RIVER AT ITS EASTERN EXTREMITY TO THE NEW SHANKS CANAL AT ITS WESTERN EXTREMITY.
3 RD CONSTITUENCY:	MELVILLE - VIRGINIA
DIVISION/SUB DIVISION:	421213
DESCRIPTION OF CONSTITUENCY:	THIS CONSTITUENCY EXTENDS FROM THE COMMON BOUNDARY BETWEEN MELVILLE AND DIAMOND AT ITS NORTHERN EXTREMITY TO THE COMMON BOUNDARY BETWEEN VIRGINIA AND CANE GROVE (ACCESS ROAD TO CANE GROVE AND MUD DAM TO CONSERVANCY) AND THE CENTRAL LINE OF THE EAST DEMERARA WATER CONSERVANCY CANAL AT ITS SOUTHERN EXTREMITY AND FROM THE TALWEG OF THE MAHAICA RIVER AT ITS EASTERN EXTREMITY TO THE NEW SHANKS CANAL AT ITS WESTERN EXTREMITY.
4 TH CONSTITUENCY:	LA BON PERE - HUNTLEY
DIVISION/SUB DIVISION:	421214A & B
DESCRIPTION OF CONSTITUENCY:	THIS CONSTITUENCY EXTENDS FROM THE COMMON BOUNDARIES BETWEEN CANE GROVE AND VIRGINIA; CANE GROVE AND LA BON PERE (BLACK WATER CANAL) AT ITS NORTHERN EXTREMITY TO THE COMMON BOUNDARY BETWEEN HUNTLEY AND ORANGE NASSAU

AT ITS SOUTHERN EXTREMITY AND FROM THE LEFT BANK OF THE MAHAICA RIVER AT ITS EASTERN EXTREMITY TO THE NORTH SOUTH IRRIGATION CANAL (NEXT TO RICE MILL) AND THE EAST DEMERARA WATER CONSERVANCY CANAL (NORTH TO SOUTH) AT ITS WESTERN EXTREMITY.

5TH CONSTITUENCY: ESTATE YARD
DIVISION/SUB DIVISION: 421214C
DESCRIPTION OF CONSTITUENCY: THIS CONSTITUENCY EXTENDS FROM THE COMMON BOUNDARY BETWEEN CANE GROVE AND VIRGINIA AT ITS NORTHERN EXTREMITY TO THE COMMON BOUNDARY BETWEEN CANE GROVE AND LA-BON-PERE AT ITS SOUTHERN EXTREMITY AND FROM THE NORTH-SOUTH IRRIGATION CANAL AT ITS EASTERN EXTREMITY TO THE EASTERN BOUNDARY OF THE SAYWAH HOUSING SCHEME (EAST OF THE CANE GROVE MANDIR) AT ITS WESTERN EXTREMITY.

6TH CONSTITUENCY: SAYWAH - GRANNY FIELD
DIVISION/SUB DIVISION: 421214D
DESCRIPTION OF CONSTITUENCY: THIS CONSTITUENCY EXTENDS FROM THE COMMON BOUNDARY BETWEEN CANE GROVE AND VIRGINA AT ITS NORTHERN EXTREMITY TO THE COMMON BOUNDARY BETWEEN CANE GROVE AND LA-BON-PERE AT ITS SOUTHERN EXTREMITY AND FROM THE EASTERN BOUNDARY OF THE SAYWAH HOUSING SCHEME AT ITS EASTERN EXTREMITY TO THE DEMERARA WATER CONSERVANCY CANAL AT ITS WESTERN EXTREMITY.

DISTRICT NO. 5
(MAHAICA / BERBICE RIVER)

REGISTRATION AREA:	MAHAICA / ABARY
LOCAL AUTHORITY AREA:	WOODLANDS / FARM
NO. OF CONSTITUENCIES:	8
1 ST CONSTITUENCY:	POSTS - VEVAY
DIVISION/SUB DIVISION:	512311 A & 512311 B
DESCRIPTION OF CONSTITUENCY:	THIS CONSTITUENCY EXTENDS FROM THE COMMON BOUNDARY BETWEEN VEVAY AND BYGEVAL AT ITS NORTHERN EXTREMITY TO POSTS AT ITS SOUTHERN EXTREMITY AND FROM THE EASTERN BOUNDARY OF THE ESTATES FROM VEVAY TO POSTS AT ITS EASTERN EXTREMITY TO THE MAHAICA RIVER AT ITS WESTERN EXTREMITY.
2 ND CONSTITUENCY:	WOODLANDS - MANILLA
DIVISION/SUB DIVISION:	512312
DESCRIPTION OF CONSTITUENCY:	THIS CONSTITUENCY EXTENDS FROM THE ATLANTIC OCEAN AT ITS NORTHERN EXTREMITY TO THE COMMON BOUNDARY BETWEEN VEVAY AND BYGEVAL AND THE COMMON SOUTHERN BOUNDARY OF THE ESTATES BELVEDERE AND MANILLA AT ITS SOUTHERN EXTREMITY AND FROM THE COMMON BOUNDARY BETWEEN MANILLA AND STRANGROEN AT ITS EASTERN EXTREMITY TO THE MAHAICA RIVER AT ITS WESTERN EXTREMITY.
3 RD CONSTITUENCY:	STRANGROEN - FAIR FIELD
DIVISION/SUB DIVISION:	512313 & 512314
DESCRIPTION OF CONSTITUENCY:	THIS CONSTITUENCY EXTENDS FROM THE ATLANTIC OCEAN AT ITS NORTHERN EXTREMITY TO THE BACK BOUNDARY OF THE ESTATES; NOITGEDACHT TO POSTS, AT ITS SOUTHERN EXTREMITY AND FROM THE COMMON BOUNDARY BETWEEN FAIRFIELD AND BATH AT ITS EASTERN EXTREMITY TO THE COMMON BOUNDARY BETWEEN STRANGROEN AND MANILLA AT ITS WESTERN EXTREMITY.
4 TH CONSTITUENCY:	BATH - ZEALAND
DIVISION/SUB DIVISION:	512315
DESCRIPTION OF CONSTITUENCY:	THIS CONSTITUENCY EXTENDS FROM THE ATLANTIC OCEAN AT ITS NORTHERN EXTREMITY TO THE SOUTHERN BOUNDARY OF THE ESTATES; BATH, QUAKERS HALL, DE KINDEREN, AND ZEALAND AT ITS SOUTHERN EXTREMITY AND FROM THE COMMON BOUNDARY BETWEEN

ZEALAND AND PLANTERS HALL AT ITS EASTERN EXTREMITY TO THE COMMON BOUNDARY BETWEEN BATH AND FAIRFIELD AT ITS WESTERN EXTREMITY.

5TH CONSTITUENCY: PLANTERS HALL - BUSHY PARK
DIVISION/SUB DIVISION: 512316
DESCRIPTION OF CONSTITUENCY: THIS CONSTITUENCY EXTENDS FROM THE ATLANTIC OCEAN AT ITS NORTHERN EXTREMITY TO THE SOUTHERN BOUNDARY OF THE ESTATES FROM PLANTERS HALL, COTTAGE, BELMONT, PERSEVERANCE AND BUSHY PARK AT ITS SOUTHERN EXTREMITY AND FROM THE COMMON BOUNDARY BETWEEN BUSHY PARK AND NOW-OR-NEVER AT ITS EASTERN EXTREMITY TO THE COMMON BOUNDARY BETWEEN PLANTERS HALL AND ZEALAND AT ITS WESTERN EXTREMITY.

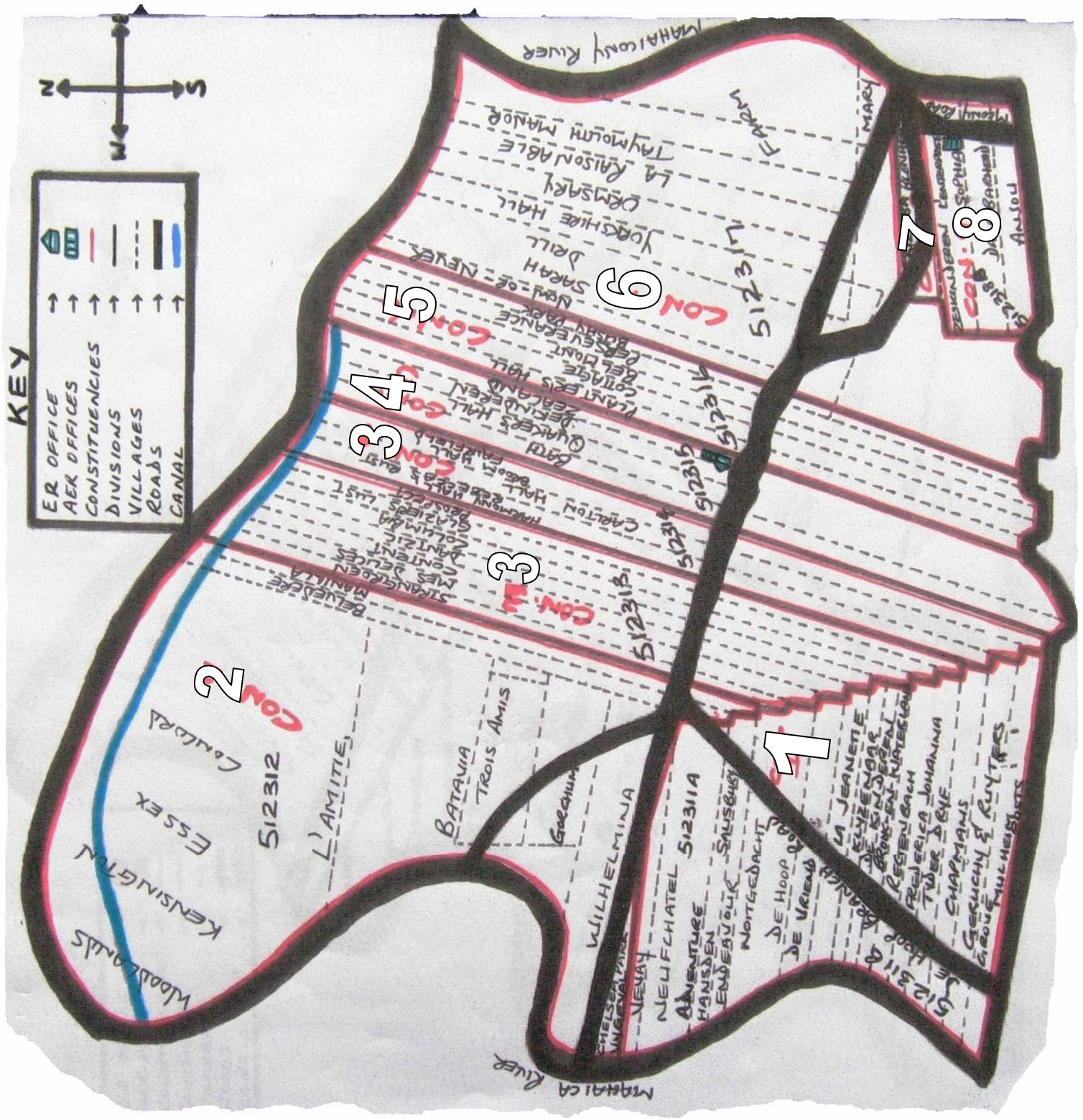
6TH CONSTITUENCY: NOW- OR -NEVER - MARY
DIVISION/SUB DIVISION: 512317
DESCRIPTION OF CONSTITUENCY: THIS CONSTITUENCY EXTENDS FROM THE ATLANTIC OCEAN AT ITS NORTHERN EXTREMITY TO THE BACK BOUNDARY OF THE ESTATES; NOW -OR -NEVER, SARAH AND DRILL AND THE COMMON BOUNDARY BETWEEN MARY AND BLENHEIM AT ITS SOUTHERN EXTREMITY AND FROM THE MAHAICONY RIVER AT ITS EASTERN EXTREMITY TO THE COMMON BOUNDARY BETWEEN NOW -OR -NEVER AND BUSHY PARK AT ITS WESTERN EXTREMITY.

7TH CONSTITUENCY: BLENHEIM
DIVISION/SUB DIVISION: 512318 A
DESCRIPTION OF CONSTITUENCY: THIS CONSTITUENCY EXTENDS FROM THE COMMON BOUNDARY BETWEEN BLENHEIM AND MARY AT ITS NORTHERN EXTREMITY TO THE COMMON BOUNDARY BETWEEN BLENHEIM AND ZESKINDEREN AT THE CENTRE LINE OF THE OLD PUBLIC ROAD AT ITS SOUTHERN EXTREMITY AND FROM THE LEFT BANK OF THE MAHAICONY RIVER AT ITS EASTERN EXTREMITY TO THE COMMON BOUNDARY BETWEEN BLENHEIM AND DRILL AT ITS WESTERN EXTREMITY.

8 TH CONSTITUENCY:	ZESKINDEREN - ANJOU
DIVISION/SUB DIVISION:	512318 B
DESCRIPTION OF CONSTITUENCY:	THIS CONSTITUENCY EXTENDS FROM THE CENTRE LINE OF THE OLD PUBLIC ROAD BETWEEN BLenheim AND ZESKINDEREN AT ITS NORTHERN EXTREMITY TO THE COMMON BOUNDARY BETWEEN ANJOU AND HAMLET AT ITS SOUTHERN EXTREMITY AND FROM THE LEFT BANK OF THE MAHAICONY RIVER AT ITS EASTERN EXTREMITY TO THE COMMON BOUNDARY BETWEEN ANJOU AND DRILL AT ITS WESTERN EXTREMITY.

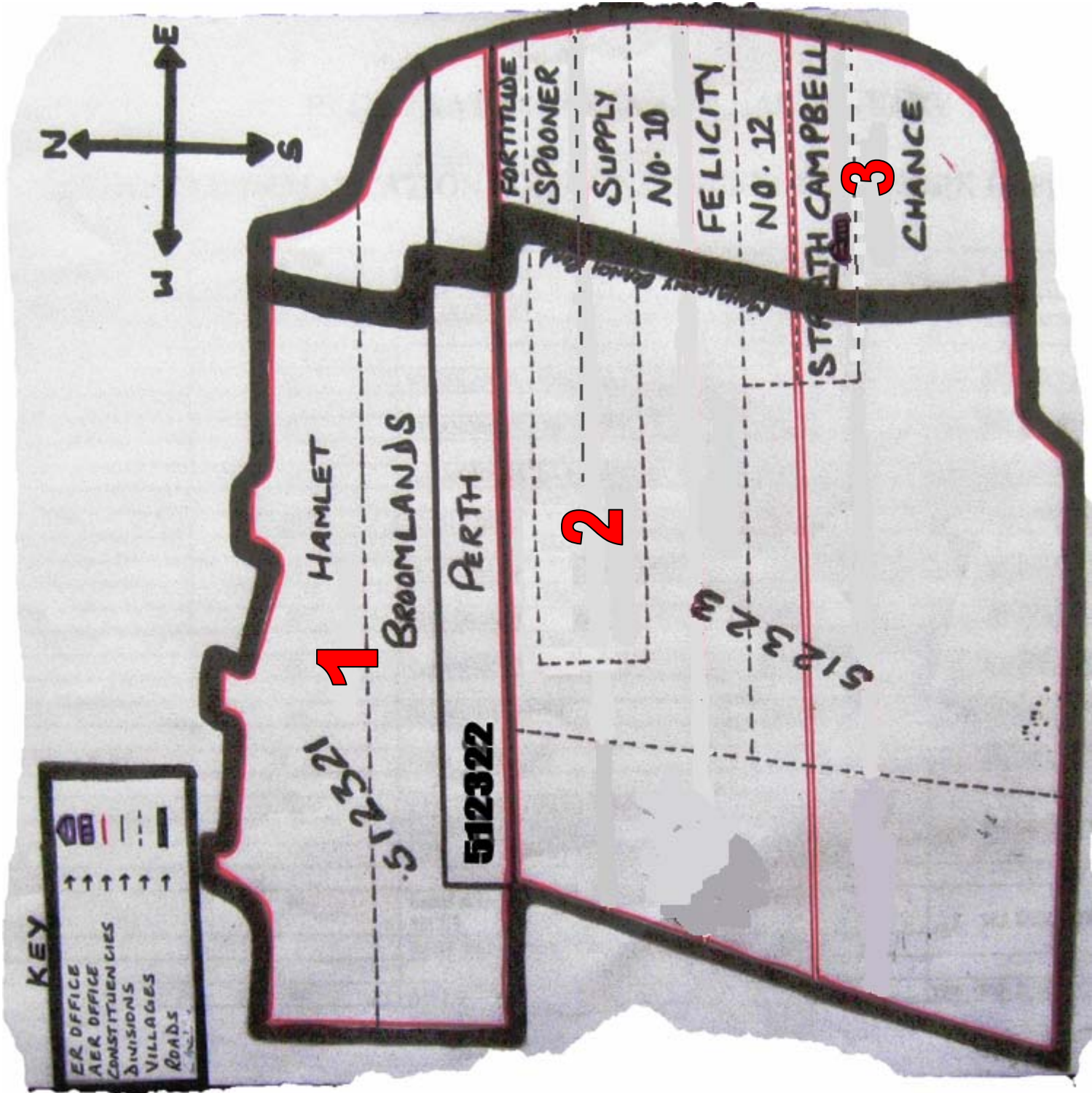
REVISED DRAFT

SKETCH MAP OF THE
WOODLANDS-FARM
NEIGHBOURHOOD DEMOCRATIC COUNCIL



LOCAL AUTHORITY AREA:	HAMLET / CHANCE
NO. OF CONSTITUENCIES:	3
1 ST CONSTITUENCY:	HAMLET – PERTH
DIVISION/SUB DIVISION:	512321, 512322
DESCRIPTION OF CONSTITUENCY:	THIS CONSTITUENCY EXTENDS FROM THE SOUTHERN BOUNDARY OF ANJOU AND THE NORTHERN BOUNDARY OF HAMLET AT ITS NORTHERN EXTREMITY. TO THE COMMON BOUNDARY OF THE SOUTHERN EXTREMITY OF PERTH AT THE NORTHERN EXTREMITY OF FORTITUDE AT ITS SOUTHERN EXTREMITY TO THE MAHAICONY RIVER AT ITS EASTERN EXTREMITY AND TO THE EASTERN EXTREMITY OF POSTS AND WEST OF HAMLET, BROOMLAND AND PERTH AT ITS WESTERN EXTREMITY.
2 ND CONSTITUENCY:	FORTITUDE –NO. 12
DIVISION/SUB DIVISION:	512323 (PART OF)
DESCRIPTION OF CONSTITUENCY:	THIS CONSTITUENCY EXTENDS FROM THE COMMON BOUNDARY BETWEEN PERTH AND FORTITUDE AT ITS NORTHERN EXTREMITY TO THE COMMON BOUNDARY BETWEEN NO. 12 AND STRATH CAMPBELL AT ITS SOUTHERN EXTREMITY TO THE MAHAICONY RIVER AT ITS EASTERN EXTREMITY AND THE EASTERN BOUNDARY OF GRANT 6802 BETWEEN THE NORTHERN BOUNDARY OF FORTITUDE AND THE SOUTHERN BOUNDARY OF NO. 12 AT ITS WESTERN EXTREMITY.
3 RD CONSTITUENCY:	STRATH CAMPBELL - CHANCE
DIVISION/SUB DIVISION:	512323 (PART OF)
DESCRIPTION OF CONSTITUENCY:	THIS CONSTITUENCY EXTENDS FROM THE COMMON BOUNDARY BETWEEN NO. 12 AND STRATH CAMPBELL AT ITS NORTHERN EXTREMITY TO THE COMMON BOUNDARY BETWEEN CHANCE AND LAND OF LUST AT ITS SOUTHERN EXTREMITY TO THE MAHAICONY RIVER AT ITS EASTERN EXTREMITY TO THE EASTERN BOUNDARY OF GRANT 6802 BETWEEN THE NORTH OF STRATH CAMPBELL AND THE SOUTH OF CHANCE AT ITS WESTERN EXTREMITY.

SKETCH MAP OF THE
HAMLET-CHANCE
NEIGHBOURHOOD DEMOCRATIC COUNCIL



LOCAL AUTHORITY AREA:	MAHAICONY / ABARY
NO. OF CONSTITUENCIES:	9
1 ST CONSTITUENCY:	PARK - HUNTLEY
DIVISION/SUB DIVISION:	521215
DESCRIPTION OF CONSTITUENCY:	THIS CONSTITUENCY EXTENDS FROM THE ATLANTIC OCEAN AT IS NORTHERN EXTREMITY TO THE COMMON BOUNDARY BETWEEN HUNTLEY AND SANCTUARY; ADVENTURE AND GROVE RETRIEVE AND FELLOWSHIP AND PARK AT ITS SOUTHERN EXTREMITY AND FROM THE COMMON BOUNDARY BETWEEN HUNTLEY AND AIRY HALL AT ITS EASTERN EXTREMITY TO THE MAHAICONY RIVER AT ITS WESTERN EXTREMITY.
2 ND CONSTITUENCY:	CAPE CLEAR - WASH CLOTHES, FIRST POINT - JUGDEO RETRIEVE - GRANT NO.1703
DIVISION/SUB DIVISION:	521211, 521212, 521218
DESCRIPTION OF CONSTITUENCY:	THIS CONSTITUENCY EXTENDS FROM THE COMMON BOUNDARY BETWEEN PARK AND RETRIEVE, FELLOWSHIP AND RETRIEVE, GROVE AND RETRIEVE, GROVE AND ADVENTURE, HUNTLEY AND ADVENTURE, HUNTLEY AND SANCTUARY, AIRY HALL AND SANCTUARY, AIRY HALL AND GUYANA GROVE, DUNDEE AND GUYANA GROVE, NOVAR AND CHAMPAYNE, CALCUTTA AND CHAMPAYNE, GRANT 6884 AND GRANT 574 AND GRANT 1814 AND GRANT 1773 AT ITS NORTHERN EXTREMITY TO THE COMMON BOUNDARY BETWEEN GRANT 2211 AND TRACT A2240, GRANT 4300 AND TRACT A4301, TRACT A 7003 AND TRACT A 9092 AND JUGDEO'S CANAL AT ITS SOUTHERN EXTREMITY TO THE ABARY RIVER AND BURMA ROAD AT TRACT A 3084 AT ITS EASTERN EXTREMITY TO THE MAHAICONY RIVER AT ITS WESTERN EXTREMITY.
3 RD CONSTITUENCY:	ESAU & JACOB - MORA POINT
DIVISION/SUB DIVISION:	521213 & 521214
DESCRIPTION OF CONSTITUENCY:	THIS CONSTITUENCY EXTENDS FROM THE COMMON BOUNDARY BETWEEN EASU AND JACOB AND WASH CLOTHES BETWEEN GRANTS 2211 AND 2240 AT ITS NORTHERN EXTREMITY TO THE COMMON BOUNDARY BETWEEN MORA POINT AND PINE GROUND AT ITS SOUTHERN EXTREMITY AND FROM THE COMMON BACK BOUNDARY OF TRACT 'D' OF GRANT 7492 AND ESAU AND JACOB, JOHANNA, MOCO MOCO AND GOVERNOR LIGHT AT ITS EASTERN EXTREMITY TO THE MAHAICONY RIVER AT ITS WESTERN EXTREMITY.

4 TH CONSTITUENCY:	AIRY HALL
DIVISION/SUB DIVISION:	521216
DESCRIPTION OF CONSTITUENCY:	THIS CONSTITUENCY EXTENDS FORM THE ATLANTIC OCEAN AT ITS NORTHERN EXTREMITY TO THE COMMON BOUNDARY BETWEEN AIRY HALL AND GUYANA GROVE AND SANCTUARY AT ITS SOUTHERN EXTREMITY AND FROM THE COMMON BOUNDARY BETWEEN AIRY HALL AND DUNDEE AT ITS EASTERN EXTREMITY TO THE COMMON BOUNDARY BETWEEN AIRY HALL AND HUNTLEY AT ITS WESTERN EXTREMITY.
5 TH CONSTITUENCY:	DUNDEE
DIVISION/SUB DIVISION:	521217 A
DESCRIPTION OF CONSTITUENCY:	THIS CONSTITUENCY EXTENDS FROM THE ATLANTIC OCEAN AT ITS NORTHERN EXTREMITY TO THE COMMON BOUNDARY BETWEEN GUYANA GROVE AND DUNDEE AT ITS SOUTHERN EXTREMITY AND FROM THE COMMON BOUNDARY BETWEEN NOVAR AND DUNDEE AT ITS EASTERN EXTREMITY TO THE COMMON BOUNDARY BETWEEN AIRY HALL AND DUNDEE AT ITS WESTERN EXTREMITY.
6 TH CONSTITUENCY:	NOVAR
DIVISION/SUB DIVISION:	521217 B & C
DESCRIPTION OF CONSTITUENCY:	THIS CONSTITUENCY EXTENDS FROM THE ATLANTIC OCEAN AT ITS NORTHERN EXTREMITY TO THE COMMON BOUNDARY BETWEEN NOVAR AND CHAMPAYNE AT ITS SOUTHERN EXTREMITY AND FROM THE COMMON BOUNDARY BETWEEN NOVAR AND GOOD FAITH AT ITS EASTERN EXTREMITY TO THE COMMON BOUNDARY BETWEEN NOVAR AND DUNDEE AT ITS WESTERN EXTREMITY.
7 TH CONSTITUENCY:	GOOD FAITH - RECESS
DIVISION/SUB DIVISION:	521219 A
DESCRIPTION OF CONSTITUENCY:	THIS CONSTITUENCY EXTENDS FROM THE ATLANTIC OCEAN AT ITS NORTHERN EXTREMITY TO THE COMMON BOUNDARY BETWEEN GOOD FAITH AND CHAMPAYNE AT ITS SOUTHERN EXTREMITY AND FROM THE COMMON BOUNDARY BETWEEN RECESS AND CALCUTTA AT ITS EASTERN EXTREMITY TO THE COMMON BOUNDARY BETWEEN GOOD FAITH AND NOVAR AT ITS WESTERN EXTREMITY.

8TH CONSTITUENCY: CALCUTTA

DIVISION/SUB DIVISION: 521219 B

DESCRIPTION OF CONSTITUENCY: THIS CONSTITUENCY EXTENDS FROM THE ATLANTIC OCEAN AT ITS NORTHERN EXTREMITY TO THE COMMON BOUNDARY BETWEEN CHAMPAYNE AND RECESS AND CALCUTTA AT ITS SOUTHERN EXTREMITY AND FROM THE COMMON BOUNDARY BETWEEN CALCUTTA AND CATHERINE (BURMA ROAD) AT ITS EASTERN EXTREMITY TO THE COMMON BOUNDARY BETWEEN GOOD FAITH AND RECESS AT ITS WESTERN EXTREMITY.

9TH CONSTITUENCY: CATHERINE - ADVENTURE

DIVISION/SUB DIVISION: 521210

DESCRIPTION OF CONSTITUENCY: THIS CONSTITUENCY EXTENDS FROM THE ATLANTIC OCEAN AT ITS NORTHERN EXTREMITY TO THE COMMON SOUTHERN BOUNDARY OF GRANTS 6884 AND 1814 (LETTER ‘T’ ESTATE LIMITED) AT ITS SOUTHERN EXTREMITY AND FROM THE ABARY RIVER AT ITS EASTERN EXTREMITY TO BURMA ROAD AT ITS WESTERN EXTREMITY.

REVISED DRAFT

DISTRICT NO. 5

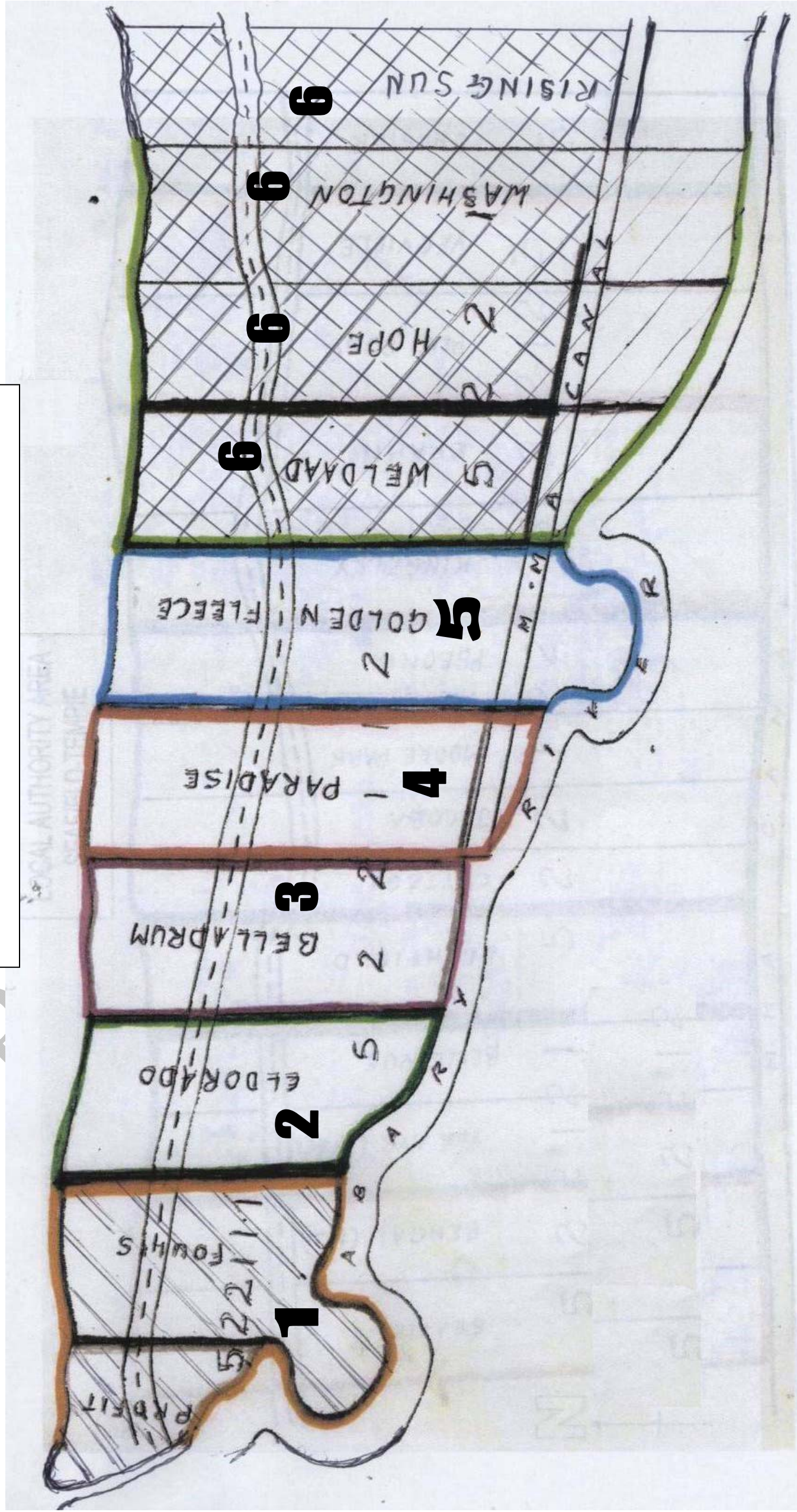
REGISTRATION AREA:	ABARY/BERBICE RIVER
LOCAL AUTHORITY AREA:	PROFIT/ RISING SUN
NO. OF CONSTITUENCIES:	6
1 ST CONSTITUENCY:	PROFIT -FOULIS
DIVISION/SUB DIVISION:	522111
DESCRIPTION OF CONSTITUENCY:	THIS CONSTITUENCY EXTENDS FROM THE ATLANTIC OCEAN AT ITS NORTHERN EXTREMITY TO THE ABARY RIVER AT ITS WESTERN AND SOUTHERN EXTREMITIES AND TO THE COMMON BOUNDARY BETWEEN PLANTATION FOULIS AND ELDORADO AT ITS EASTERN EXTREMITY.
2 ND CONSTITUENCY:	ELDORADO
DIVISION/SUB DIVISION:	522112 A
DESCRIPTION OF CONSTITUENCY:	THIS CONSTITUENCY EXTENDS FROM THE ATLANTIC OCEAN AT ITS NORTHERN EXTREMITY TO THE RIGHT BANK OF THE ABARY RIVER AT ITS SOUTHERN EXTREMITY TO THE COMMON BOUNDARY BETWEEN ELDORADO AND BELLADRUM AT ITS EASTERN EXTREMITY TO FOULIS AND ELDORADO AT ITS WESTERN EXTREMITY.
3 RD CONSTITUENCY:	BELLADRUM
DIVISION/SUB DIVISION:	522112 B
DESCRIPTION OF CONSTITUENCY:	THIS CONSTITUENCY EXTENDS FROM THE ATLANTIC OCEAN AT ITS NORTHERN EXTREMITY TO THE RIGHT BANK OF THE ABARY RIVER AT ITS SOUTHERN EXTREMITY AND FROM THE COMMON BOUNDARY BETWEEN BELLADRUM AND PARADISE AT ITS EASTERN EXTREMITY TO THE COMMON BOUNDARY BETWEEN ELDORADO AND BELLADRUM AT ITS WESTERN EXTREMITY.
4 TH CONSTITUENCY:	PARADISE
DIVISION/SUB DIVISION:	522112 C& D
DESCRIPTION OF CONSTITUENCY:	THIS CONSTITUENCY EXTENDS FROM THE ATLANTIC OCEAN AT ITS NORTHERN EXTREMITY TO THE ABARY RIVER AT ITS SOUTHERN EXTREMITY TO THE COMMON BOUNDARY BETWEEN PARADISE AND GOLDEN FLEECE AT ITS EASTERN EXTREMITY TO THE COMMON BOUNDARY BETWEEN BELLADRUM AND PARADISE AT ITS WESTERN EXTREMITY.

5TH CONSTITUENCY: GOLDEN FLEECE
DIVISION/SUB DIVISION: 522112 E
DESCRIPTION OF CONSTITUENCY: THIS CONSTITUENCY EXTENDS FROM THE ATLANTIC OCEAN AT ITS NORTHERN EXTREMITY TO THE RIGHT BANK OF THE ABARY RIVER AT ITS SOUTHERN EXTREMITY AND FROM THE COMMON BOUNDARY BETWEEN GOLDEN FLEECE AND WELDAAD AT ITS EASTERN EXTREMITY TO THE COMMON BOUNDARY BETWEEN PARADISE AND GOLDEN FLEECE AT ITS WESTERN EXTREMITY.

6TH CONSTITUENCY: WELDAAD - RISING SUN
DIVISION/SUB DIVISION: 522113
DESCRIPTION OF CONSTITUENCY: THIS CONSTITUENCY EXTENDS FROM THE ATLANTIC OCEAN AT ITS NORTHERN EXTREMITY TO THE ABARY RIVER AT ITS SOUTHERN EXTREMITY TO THE COMMON BOUNDARY BETWEEN RISING SUN AND SEAFIELD AT ITS EASTERN EXTREMITY TO THE COMMON BOUNDARY BETWEEN GOLDEN FLEECE AND WELDAAD AT ITS WESTERN EXTREMITY.

REVISED DRAFT

SKETCH MAP OF THE
PROFIT-RISING SUN
NEIGHBOURHOOD DEMOCRATIC COUNCIL



LOCAL AUTHORITY AREA:	SEA FIELD/TEMPIE
NO. OF CONSTITUENCIES:	8
1 ST CONSTITUENCY:	SEAFIELD - BENGAL
DIVISION/SUB DIVISION:	522121 A
DESCRIPTION OF CONSTITUENCY:	THIS CONSTITUENCY EXTENDS FROM THE ATLANTIC OCEAN AT ITS NORTHERN EXTREMITY TO THE MMA MAIN CANAL AT ITS SOUTHERN EXTREMITY AND TO THE COMMON BOUNDARY BETWEEN BENGAL (NO. 41) AND PLANTATION AYR (NO. 40) AT ITS EASTERN EXTREMITY TO THE COMMON BOUNDARY BETWEEN SEAFIELD AND RISING SUN AT ITS WESTERN EXTREMITY.
2 ND CONSTITUENCY:	PLANTATION AYR - BELLE VUE
DIVISION/SUB DIVISION:	522121 B
DESCRIPTION OF CONSTITUENCY:	THIS CONSTITUENCY EXTENDS FROM THE ATLANTIC OCEAN AT ITS NORTHERN EXTREMITY TO THE MMA MAIN CANAL AT ITS SOUTHERN EXTREMITY AND TO THE COMMON BOUNDARY BETWEEN BELLE VUE AND LICHFIELD AT ITS EASTERN EXTREMITY TO THE COMMON BOUNDARY BETWEEN PLANTATION AYR (NO. 40) AND BENGAL (NO 41) AT ITS WESTERN EXTREMITY.
3 RD CONSTITUENCY:	LICHFIELD
DIVISION/SUB DIVISION:	522122 (PART OF)
DESCRIPTION OF CONSTITUENCY:	THIS CONSTITUENCY EXTENDS FROM THE ATLANTIC OCEAN AT ITS NORTHERN EXTREMITY TO THE MMA MAIN CANAL AT ITS SOUTHERN EXTREMITY AND TO THE COMMON BOUNDARY BETWEEN LICHFIELD AND COTTAGE AT ITS EASTERN EXTREMITY TO THE COMMON BOUNDARY BETWEEN LICHFIELD AND BELLE VUE AT ITS WESTERN EXTREMITY.
4 TH CONSTITUENCY:	COTTAGE - PHOENIX
DIVISION/SUB DIVISION:	522122 (PART OF)
DESCRIPTION OF CONSTITUENCY:	THIS CONSTITUENCY EXTENDS FROM THE ATLANTIC OCEAN AT ITS NORTHERN EXTREMITY TO THE MMA MAIN CANAL AT ITS SOUTHERN EXTREMITY TO THE COMMON BOUNDARY BETWEEN PHOENIX AND KINGELLY AT ITS EASTERN EXTREMITY TO THE COMMON BOUNDARY BETWEEN COTTAGE AND LICHFIELD AT ITS WESTERN EXTREMITY.

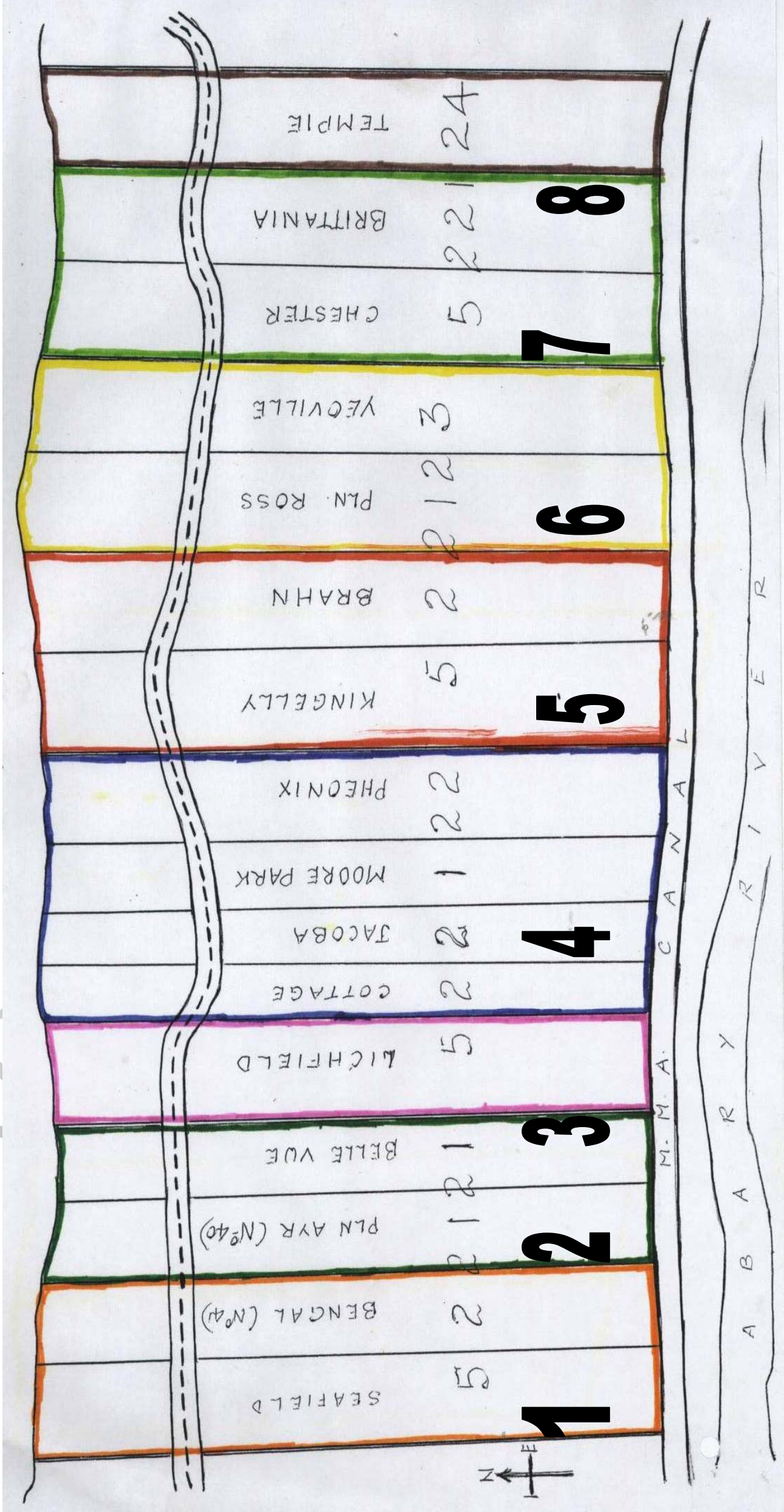
5TH CONSTITUENCY: KINGELLY- BRAHN
DIVISION/SUB DIVISION: 522123 A
DESCRIPTION OF CONSTITUENCY: THIS CONSTITUENCY EXTENDS FROM THE ATLANTIC OCEAN AT ITS NORTHERN EXTREMITY TO THE MMA MAIN CANAL AT ITS SOUTHERN EXTREMITY TO THE COMMON BOUNDARY BETWEEN PLANTATION ROSS AND BRAHN AT ITS EASTERN EXTREMITY TO THE COMMON BOUNDARY BETWEEN KINGELLY AND PHOENIX AT ITS WESTERN EXTREMITY.

6TH CONSTITUENCY: ROSS -YEOVILLE
DIVISION/SUB DIVISION: 522123 B
DESCRIPTION OF CONSTITUENCY: THIS CONSTITUENCY EXTENDS FROM THE ATLANTIC OCEAN AT ITS NORTHERN EXTREMITY TO THE MMA MAIN CANAL AT ITS SOUTHERN EXTREMITY TO THE COMMON BOUNDARY BETWEEN YEOVILLE AND CHESTER AT ITS EASTERN EXTREMITY TO THE COMMON BOUNDARY BETWEEN PLANTATION BRAHN AND PLANTATION ROSS AT ITS WESTERN EXTREMITY.

7TH CONSTITUENCY: CHESTER - BRITTANNIA
DIVISION/SUB DIVISION: 522124 (PART OF)
DESCRIPTION OF CONSTITUENCY: THIS CONSTITUENCY EXTENDS FROM THE ATLANTIC OCEAN AT ITS NORTHERN EXTREMITY TO THE MMA MAIN CANAL AT ITS SOUTHERN EXTREMITY TO THE COMMON BOUNDARY BETWEEN BRITTANNIA AND TEMPIE AT ITS EASTERN EXTREMITY TO THE COMMON BOUNDARY BETWEEN CHESTER AND YEOVILLE AT ITS WESTERN EXTREMITY.

8TH CONSTITUENCY: TEMPIE
DIVISION/SUB DIVISION: 522124 (PART OF)
DESCRIPTION OF CONSTITUENCY: THIS CONSTITUENCY EXTENDS FROM THE ATLANTIC OCEAN AT ITS NORTHERN EXTREMITY TO THE M.M.A MAIN CANAL AT ITS SOUTHERN EXTREMITY TO THE COMMON BOUNDARY BETWEEN TEMPIE AND UNION AT ITS EASTERN EXTREMITY TO THE COMMON BOUNDARY BETWEEN TEMPIE AND BRITTANNIA AT ITS WESTERN EXTREMITY.

SKETCH MAP OF THE
SEAFIELD-TEMPLE
NEIGHBOURHOOD DEMOCRATIC COUNCIL



LOCAL AUTHORITY AREA:	UNION / NAARSTIGHEID
NO. OF CONSTITUENCIES:	9
1 ST CONSTITUENCY:	UNION
DIVISION/SUB DIVISION:	522211 A
DESCRIPTION OF CONSTITUENCY:	THIS CONSTITUENCY EXTENDS FROM THE ATLANTIC OCEAN AT ITS NORTHERN EXTREMITY TO THE MMA MAIN CANAL AT ITS SOUTHERN EXTREMITY AND FROM THE COMMON BOUNDARY BETWEEN UNION AND TRAFALGAR AT ITS EASTERN EXTREMITY TO THE COMMON BOUNDARY BETWEEN TEMPIE AND UNION AT ITS WESTERN EXTREMITY.
2 ND CONSTITUENCY:	TRAFALGAR
DIVISION/SUB DIVISION:	522211 B & C
DESCRIPTION OF CONSTITUENCY:	THIS CONSTITUENCY EXTENDS FROM THE ATLANTIC OCEAN AT ITS NORTHERN EXTREMITY TO THE MMA MAIN CANAL AT ITS SOUTHERN EXTREMITY AND FROM THE COMMON BOUNDARY BETWEEN TRAFALGAR AND ONVERWAGT AT ITS EASTERN EXTREMITY TO THE COMMON BOUNDARY BETWEEN UNION AND TRAFALGAR AT ITS WESTERN EXTREMITY.
3 RD CONSTITUENCY:	ONVERWAGT – GOLDEN GROVE
DIVISION/SUB DIVISION:	522212
DESCRIPTION OF CONSTITUENCY:	THIS CONSTITUENCY EXTENDS FROM THE ATLANTIC OCEAN AT ITS NORTHERN EXTREMITY TO THE MMA MAIN CANAL AT ITS SOUTHERN EXTREMITY AND FROM THE COMMON BOUNDARY BETWEEN GOLDEN GROVE AND BUSH LOT AT ITS EASTERN EXTREMITY TO THE COMMON BOUNDARY BETWEEN TRAFALGAR AND ONVERWAGT AT ITS WESTERN EXTREMITY.
4 TH CONSTITUENCY:	BUSH LOT (NORTH)
DIVISION/SUB DIVISION:	522213 A & B
DESCRIPTION OF CONSTITUENCY:	THIS CONSTITUENCY EXTENDS FROM THE ATLANTIC OCEAN AT ITS NORTHERN EXTREMITY TO THE CENTRAL LINE OF THE PUBLIC ROAD AT ITS SOUTHERN EXTREMITY TO THE COMMON BOUNDARY BETWEEN BUSH LOT AND ARMADALE AT ITS EASTERN EXTREMITY TO THE COMMON BOUNDARY BETWEEN GOLDEN GROVE AND BUSH LOT AT ITS WESTERN EXTREMITY.

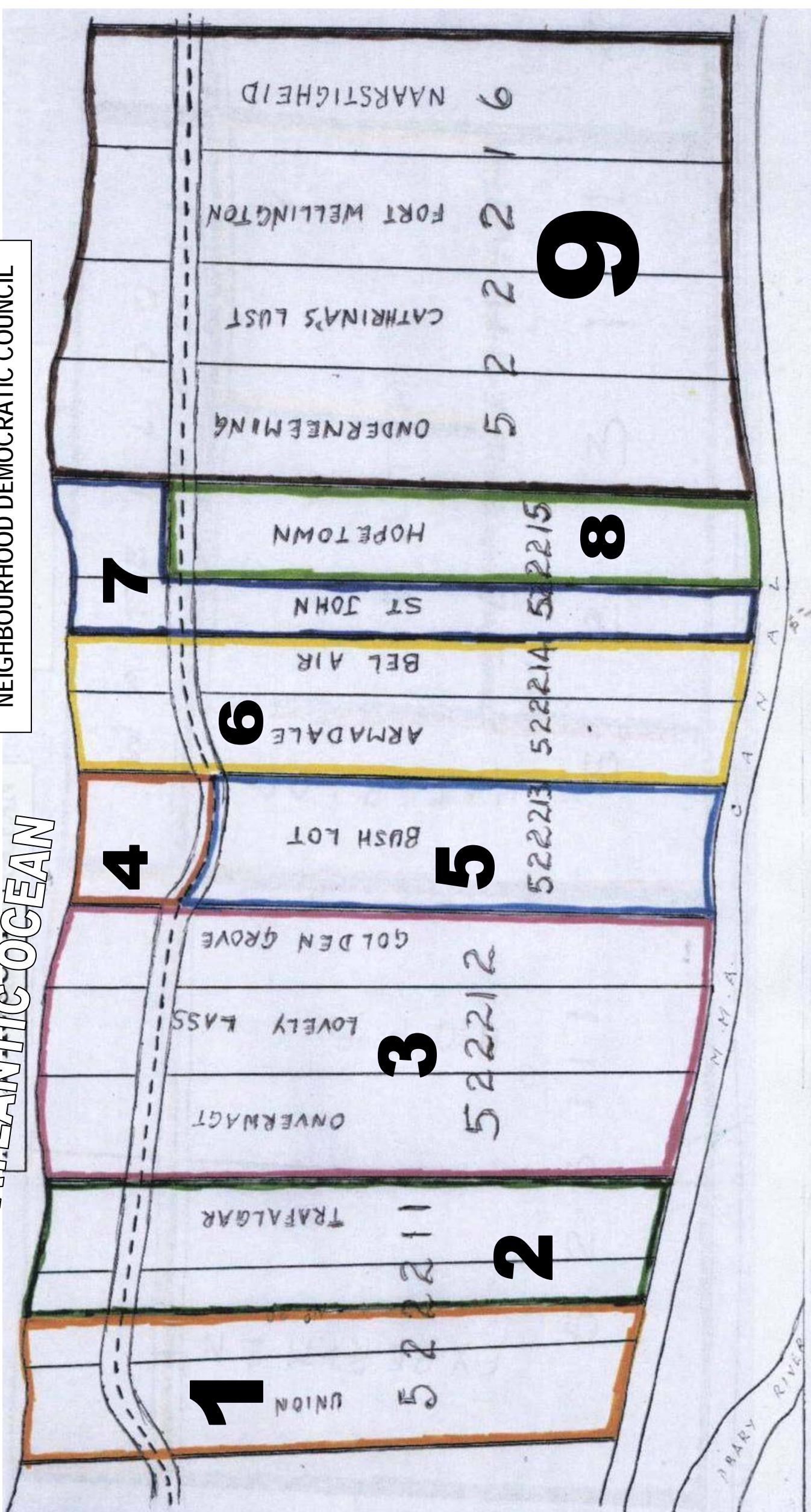
5 TH CONSTITUENCY:	BUSH LOT (SOUTH)
DIVISION/SUB DIVISION:	522213 C, D, E & F
DESCRIPTION OF CONSTITUENCY:	THIS CONSTITUENCY EXTENDS FROM THE CENTRAL LINE OF THE PUBLIC ROAD AT ITS NORTHERN EXTREMITY TO THE MMA CANAL AT ITS SOUTHERN EXTREMITY TO THE COMMON BOUNDARY BETWEEN BUSH LOT AND ARMADALE AT ITS EASTERN EXTREMITY TO THE COMMON BOUNDARY BETWEEN GOLDEN GROVE AND BUSH LOT AT ITS WESTERN EXTREMITY.
6 TH CONSTITUENCY:	ARMADALE - BEL AIR
DIVISION/SUB DIVISION:	522214 A & B
DESCRIPTION OF CONSTITUENCY:	THIS CONSTITUENCY EXTENDS FROM THE ATLANTIC OCEAN AT ITS NORTHERN EXTREMITY TO THE MMA CANAL AT ITS SOUTHERN EXTREMITY TO THE COMMON BOUNDARY BETWEEN BEL AIR AND ST JOHN'S AT ITS EASTERN EXTREMITY TO THE COMMON BOUNDARY BETWEEN BUSH LOT AND ARMADALE AT ITS WESTERN EXTREMITY.
7 TH CONSTITUENCY:	ST.JOHN - HOPETOWN (NORTH)
DIVISION/SUB DIVISION:	522215 A & B
DESCRIPTION OF CONSTITUENCY:	THIS CONSTITUENCY EXTENDS FROM THE ATLANTIC OCEAN AT ITS NORTHERN EXTREMITY TO THE MMA CANAL AND THE CENTRAL LINE OF THE PUBLIC ROAD IN HOPETOWN AT ITS SOUTHERN EXTREMITY AND FROM THE COMMON BOUNDARY BETWEEN ST. JOHN'S AND HOPETOWN AND HOPETOWN AND ONDERNEEMING AT ITS EASTERN EXTREMITY TO THE COMMON BOUNDARY BETWEEN BEL AIR AND ST.JOHN'S AT ITS WESTERN EXTREMITY.
8 TH CONSTITUENCY:	HOPETOWN (SOUTH)
DIVISION/SUB DIVISION:	522215 C
DESCRIPTION OF CONSTITUENCY:	THIS CONSTITUENCY EXTENDS FROM THE CENTRAL LINE OF THE PUBLIC ROAD AT ITS NORTHERN EXTREMITY TO THE MMA CANAL AT ITS SOUTHERN EXTREMITY TO THE COMMON BOUNDARY BETWEEN HOPETOWN AND ONDERNEEMING AT ITS EASTERN EXTREMITY TO THE COMMON BOUNDARY BETWEEN ST. JOHN'S AND HOPETOWN AT ITS WESTERN EXTREMITY.

9 TH CONSTITUENCY:	ONDERNEEMING - NAARSTIGHEID
DIVISION/SUB DIVISION:	522216
DESCRIPTION OF CONSTITUENCY:	THIS CONSTITUENCY EXTENDS FROM THE ATLANTIC OCEAN AT ITS NORTHERN EXTREMITY TO THE MMA CANAL AT ITS SOUTHERN EXTREMITY TO THE COMMON BOUNDARY BETWEEN NAARSTIGHEID AND EXPERIMENT AT ITS EASTERN EXTREMITY TO THE COMMON BOUNDARY BETWEEN HOPETOWN AND ONDERNEEMING AT ITS WESTERN EXTREMITY.

REVISED DRAFT

ATLANTIC OCEAN

SKETCH MAP OF THE
UNION-NAARSTIGHELD
NEIGHBOURHOOD DEMOCRATIC COUNCIL



LOCAL AUTHORITY AREA:	BATH / WOODLEY PARK
NO. OF CONSTITUENCIES:	9
1 ST CONSTITUENCY:	EXPERIMENT - HOPE (NORTH)
DIVISION/SUB DIVISION:	523111(PART OF)
DESCRIPTION OF CONSTITUENCY:	THIS CONSTITUENCY EXTENDS FROM THE ATLANTIC OCEAN AT ITS NORTHERN EXTREMITY TO THE CENTRAL LINE OF THE PUBLIC ROAD AT ITS SOUTHERN EXTREMITY TO THE COMMON BOUNDARY BETWEEN HOPE AND WATERLOO AT ITS EASTERN EXTREMITY TO THE COMMON BOUNDARY BETWEEN EXPERIMENT AND NAARSTIGHEID AT ITS WESTERN EXTREMITY.
2 ND CONSTITUENCY:	EXPERIMENT -HOPE (SOUTH)
DIVISION/SUB DIVISION:	523111(PART OF)
DESCRIPTION OF CONSTITUENCY:	THIS CONSTITUENCY EXTENDS FROM THE CENTRAL LINE OF THE PUBLIC ROAD AT ITS NORTHERN EXTREMITY TO THE BLAIRMONT WATER PATH AT ITS SOUTHERN EXTREMITY AND TO THE COMMON BOUNDARY BETWEEN HOPE AND WATERLOO AT ITS EASTERN EXTREMITY TO THE COMMON BOUNDARY BETWEEN EXPERIMENT AND NAARSTIGHEID AT ITS WESTERN EXTREMITY.
3 RD CONSTITUENCY:	SQUATTING AREA
DIVISION/SUB DIVISION:	523112 A
DESCRIPTION OF CONSTITUENCY:	THIS CONSTITUENCY EXTENDS FROM THE CROSS DAM SEPARATING BATH SETTLEMENT FROM THE SQUATTING AREA AT ITS NORTHERN EXTREMITY TO THE BLAIRMONT WATER PARK AT ITS SOUTHERN EXTREMITY TO THE COMMON BOUNDARY BETWEEN BATH AND NO.12 AT ITS EASTERN EXTREMITY TO THE COMMON BOUNDARY BETWEEN WATERLOO AND BATH AT ITS WESTERN EXTREMITY.
4 TH CONSTITUENCY:	WATERLOO (SOUTH)
DIVISION/SUB DIVISION:	523112 B
DESCRIPTION OF CONSTITUENCY:	THIS CONSTITUENCY EXTENDS FROM THE CENTRAL LINE OF THE PUBLIC ROAD AT ITS NORTHERN EXTREMITY TO THE BLAIRMONT WATER PATH AT ITS SOUTHERN EXTREMITY AND THE WESTERN SIDE OF AZAM KHAN STREET AT ITS EASTERN EXTREMITY TO THE COMMON BOUNDARY BETWEEN HOPE AND WATERLOO AT ITS WESTERN EXTREMITY.

5 TH CONSTITUENCY:	BATH (AZAM KHAN STREET TO PITCH STREET WEST)
DIVISION/SUB DIVISION:	523112 C, D, E, & F
DESCRIPTION OF CONSTITUENCY:	THIS CONSTITUENCY EXTENDS FROM THE CENTRAL LINE OF THE PUBLIC ROAD AT ITS NORTHERN EXTREMITY TO THE DAM SEPARATING THE SQUATTING AREA FROM BATH AT ITS SOUTHERN EXTREMITY AND TO THE WESTERN SIDE OF PITCH STREET AT ITS EASTERN EXTREMITY TO THE EASTERN SIDE OF AZAM KHAN STREET AT ITS WESTERN EXTREMITY.
6 TH CONSTITUENCY:	BATH - PITCH STREET (EAST) TO CINEMA STREET
DIVISION/SUB DIVISION:	523112 G (PART OF)
DESCRIPTION OF CONSTITUENCY:	THIS CONSTITUENCY EXTENDS FROM THE CENTRAL LINE OF THE PUBLIC ROAD AT ITS NORTHERN EXTREMITY TO THE DAM SEPARATING THE SQUATTING AREA FROM BATH AT ITS SOUTHERN EXTREMITY AND TO THE COMMON BOUNDARY BETWEEN BATH AND NO.12 AT ITS EASTERN EXTREMITY TO THE EASTERN SIDE OF PITCH STREET AT ITS WESTERN EXTREMITY.
7 TH CONSTITUENCY:	WATERLOO
DIVISION/SUB DIVISION:	523112 G (PART OF)
DESCRIPTION OF CONSTITUENCY:	THIS CONSTITUENCY EXTENDS FROM THE ATLANTIC OCEAN AT ITS NORTHERN EXTREMITY TO THE CENTRAL LINE OF THE PUBLIC ROAD AT ITS SOUTHERN EXTREMITY TO THE COMMON BOUNDARY BETWEEN WATERLOO AND NO. 12 AT ITS EASTERN EXTREMITY AND TO THE COMMON BOUNDARY BETWEEN HOPE AND WATERLOO AT ITS WESTERN EXTREMITY.
8 TH CONSTITUENCY:	WOODLEY PARK (NORTH)
DIVISION/SUB DIVISION:	523113 A
DESCRIPTION OF CONSTITUENCY:	THIS CONSTITUENCY EXTENDS FROM THE ATLANTIC OCEAN AT ITS NORTHERN EXTREMITY TO THE CENTRAL LINE OF THE PUBLIC ROAD AT ITS SOUTHERN EXTREMITY TO THE COMMON BOUNDARY BETWEEN WOODLEY PARK AND WOODLANDS AT ITS EASTERN EXTREMITY TO THE COMMON BOUNDARY BETWEEN NO.12 AND WATERLOO AT ITS WESTERN EXTREMITY

9 TH CONSTITUENCY:	WOODLEY PARK (SOUTH)
DIVISION/SUB DIVISION:	523113 B
DESCRIPTION OF CONSTITUENCY:	THIS CONSTITUENCY EXTENDS FROM THE CENTRAL LINE OF THE PUBLIC ROAD AT ITS NORTHERN EXTREMITY TO THE BLAIRMONT WATER PATH AT ITS SOUTHERN EXTREMITY AND TO THE COMMON BOUNDARY BETWEEN WOODLEY PARK AND WOODLANDS AT ITS EASTERN EXTREMITY TO THE COMMON BOUNDARY BETWEEN NO.12 AND BATH AT ITS WESTERN EXTREMITY.

REVISED DRAFT

**SKETCH MAP OF THE
BATH-WOODLEY PARK
NEIGHBOURHOOD DEMOCRATIC COUNCIL**




LOCAL AUTHORITY AREA:	WOODLANDS / BEL AIR
NO. OF CONSTITUENCIES:	9
1 ST CONSTITUENCY:	WOODLANDS, FRIENDS & RETREAT
DIVISION/SUB DIVISION:	523121 A (PART OF)
DESCRIPTION OF CONSTITUENCY:	THIS CONSTITUENCY EXTENDS FROM THE ATLANTIC OCEAN AT ITS NORTHERN EXTREMITY TO THE BACK BOUNDARIES OF WOODLANDS, FRIENDS, RETREAT AND EXPECTATION AT ITS SOUTHERN EXTREMITY TO THE COMMON BOUNDARY BETWEEN EXPECTATION AND RETREAT AT ITS EASTERN EXTREMITY TO THE COMMON BOUNDARY BETWEEN WOODLANDS AND WOODLEY PARK AT ITS WESTERN EXTREMITY.
2 ND CONSTITUENCY:	EXPECTATION (NORTH)
DIVISION / SUB DIVISION:	523121 A (PART OF)
DESCRIPTION OF CONSTITUENCY:	THIS CONSTITUENCY EXTENDS FROM THE ATLANTIC OCEAN AT ITS NORTHERN EXTREMITY TO THE CENTRAL LINE OF THE PUBLIC ROAD AT ITS SOUTHERN EXTREMITY TO THE COMMON BOUNDARY BETWEEN EXPECTATION AND INVERNESS AT ITS EASTERN EXTREMITY TO THE COMMON BOUNDARY BETWEEN RETREAT AND EXPECTATION AT ITS WESTERN EXTREMITY.
3 RD CONSTITUENCY:	EXPECTATION (SOUTH)
DIVISION/ SUB DIVISION:	523121 A (PART OF)
DESCRIPTION OF CONSTITUENCY:	THIS CONSTITUENCY EXTENDS FROM THE CENTRAL LINE OF THE PUBLIC ROAD AT ITS NORTHERN EXTREMITY TO THE BLAIRMONT WATER PATH AT ITS SOUTHERN EXTREMITY TO THE COMMON BOUNDARY BETWEEN EXPECTATION AND INVERNESS AT ITS EASTERN EXTREMITY TO THE COMMON BOUNDARY BETWEEN RETREAT AND EXPECTATION AT ITS WESTERN EXTREMITY.
4 TH CONSTITUENCY:	INVERNESS (NORTH)
DIVISION/SUB DIVISION:	523121 B (PART OF)
DESCRIPTION OF CONSTITUENCY:	THIS CONSTITUENCY EXTENDS FROM THE ATLANTIC OCEAN AT ITS NORTHERN EXTREMITY TO THE CENTRE LINE OF THE PUBLIC ROAD AT ITS SOUTHERN EXTREMITY TO THE COMMON BOUNDARY BETWEEN INVERNESS AND WILLEMSTAAD AT ITS EASTERN EXTREMITY AND FROM THE COMMON BOUNDARY BETWEEN EXPECTATION AND INVERNESS AT ITS WESTERN EXTREMITY.

5 TH CONSTITUENCY:	INVERNESS (SOUTH)
DIVISION/ SUB DIVISION:	523121 B (PART OF)
DESCRIPTION OF CONSTITUENCY:	THIS CONSTITUENCY EXTENDS FROM THE CENTRAL LINE OF THE PUBLIC ROAD AT ITS NORTHERN EXTREMITY TO THE BLAIRMONT WATER PATH AT ITS SOUTHERN EXTREMITY TO THE COMMON BOUNDARY BETWEEN INVERNESS AND WILLEMSTAAD AT ITS EASTERN EXTREMITY TO THE COMMON BOUNDARY BETWEEN EXPECTATION AND INVERNESS AT ITS WESTERN EXTREMITY.
6 TH CONSTITUENCY:	WILLEMSTAAD - NORTH (WEST HALF)
DIVISION/SUB DIVISION:	523122 (PART OF)
DESCRIPTION OF CONSTITUENCY:	THIS CONSTITUENCY EXTENDS FROM THE ATLANTIC OCEAN AT ITS NORTHERN EXTREMITY TO THE CENTRAL LINE OF THE PUBLIC ROAD AT ITS SOUTHERN EXTREMITY TO THE MIDDLE WALK DAM IN WILLEMSTAAD AT ITS EASTERN EXTREMITY TO THE COMMON BOUNDARY BETWEEN INVERNESS AND WILLEMSTAAD AT ITS WESTERN EXTREMITY.
7 TH CONSTITUENCY:	WILLEMSTAAD - SOUTH (WEST HALF)
DIVISION/SUB DIVISION:	523122 (PART OF)
DESCRIPTION OF CONSTITUENCY:	THIS CONSTITUENCY EXTENDS FROM THE CENTRAL LINE OF THE PUBLIC ROAD AT ITS NORTHERN EXTREMITY TO THE BLAIRMONT WATER PATH AT ITS SOUTHERN EXTREMITY TO THE MIDDLE WALK DAM IN WILLEMSTAAD AT ITS EASTERN EXTREMITY AND TO THE COMMON BOUNDARY BETWEEN INVERNESS AND WILLEMSTAAD AT ITS WESTERN EXTREMITY.
8 TH CONSTITUENCY:	WILLIEMSTAAD NORTH (EAST HALF) BEL AIR (NORTH)
DIVISION/ SUB DIVISION:	523122 (PART OF)
DESCRIPTION OF CONSTITUENCY:	THIS CONSTITUENCY EXTENDS FROM THE ATLANTIC OCEAN AT ITS NORTHERN EXTREMITY TO THE CENTRAL LINE OF THE PUBLIC ROAD AT ITS SOUTHERN EXTREMITY AND TO THE COMMON BOUNDARY BETWEEN BEL AIR AND ZEELUST AT ITS EASTERN EXTREMITY TO THE MIDDLE WALK DAM IN WILLEMSTAAD AT ITS WESTERN EXTREMITY.

9 TH CONSTITUENCY:	WILLEMSTAAD SOUTH (EAST HALF) BEL AIR (SOUTH)
DIVISION/ SUB DIVISION:	523122 (PART OF)
DESCRIPTION OF CONSTITUENCY:	THIS CONSTITUENCY EXTENDS FROM THE CENTRAL LINE OF THE PUBLIC ROAD AT ITS NORTHERN EXTREMITY TO THE BLAIRMONT WATER PATH AT ITS SOUTHERN EXTREMITY AND TO THE COMMON BOUNDARY BETWEEN BEL AIR AND ZEELUST AT ITS EASTERN EXTREMITY TO THE MIDDLE WALK DAM IN WILLEMSTAAD AT ITS WESTERN EXTREMITY.

REVISED DRAFT

SKETCH MAP OF THE
WOODLANDS-BEL AIR
NEIGHBOURHOOD DEMOCRATIC COUNCIL



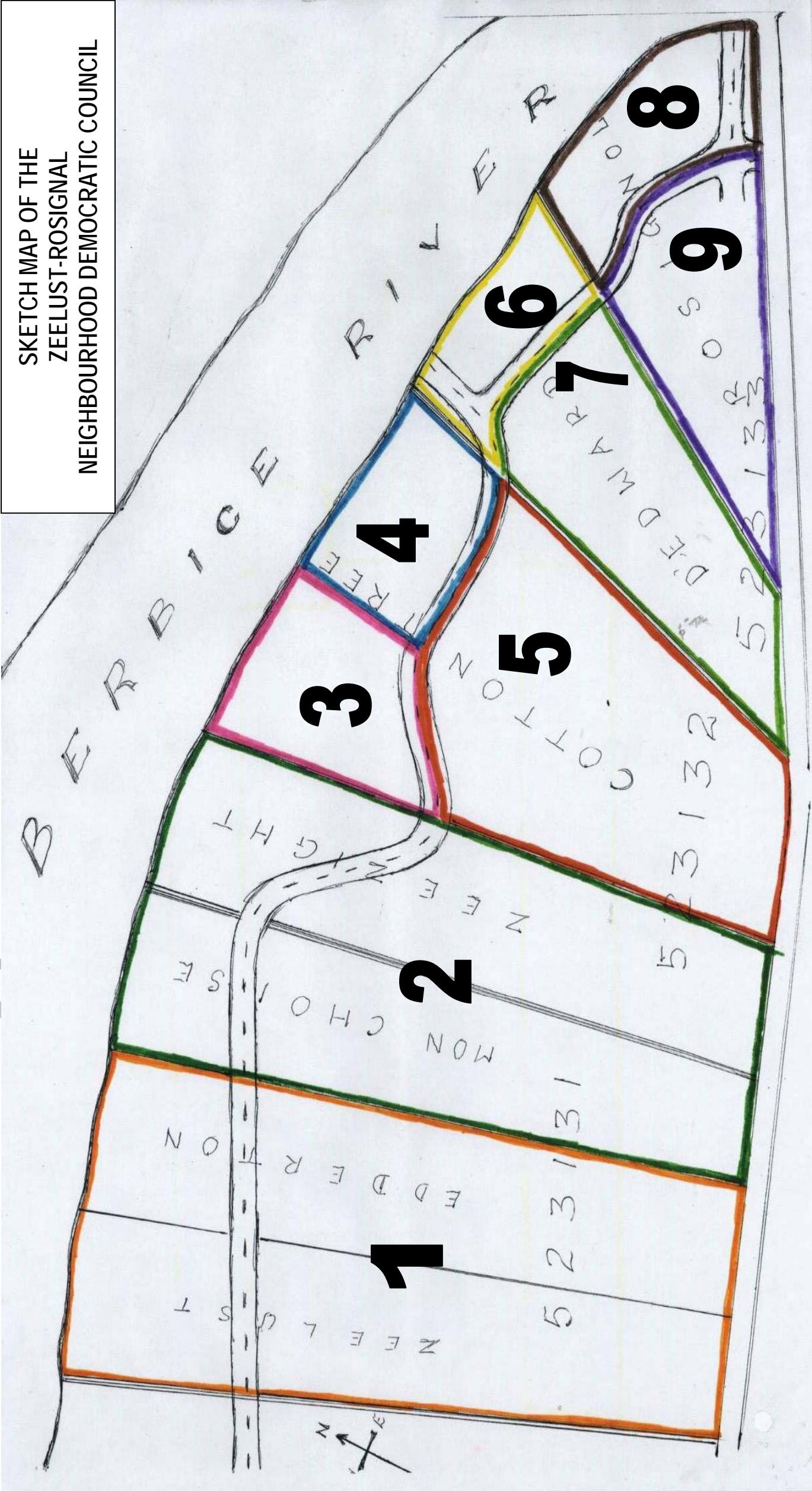
LOCAL AUTHORITY AREA:	ZEELUST / ROSIGNOL
NO. OF CONSTITUENCIES:	9
1 ST CONSTITUENCY:	ZEE LUST - EDDERTON
DIVISION/SUB DIVISION:	523131 A & B
DESCRIPTION OF CONSTITUENCY:	THIS CONSTITUENCY EXTENDS FROM THE COMMON BOUNDARY BETWEEN BEL AIR AND ZEE LUST AT ITS NORTHERN EXTREMITY TO THE CENTRAL LINE OF THE BOUNDARY BETWEEN EDDERTON AND MON-CHOISI AT ITS SOUTHERN EXTREMITY AND TO THE LEFT BANK OF THE BERBICE RIVER AT ITS EASTERN EXTREMITY TO THE BLAIRMONT WATER PATH AT ITS WESTERN EXTREMITY.
2 ND CONSTITUENCY:	MON-CHOISI - ZEE-ZIGHT
DIVISION/SUB DIVISION:	523131 C, 523132 A
DESCRIPTION OF CONSTITUENCY:	THIS CONSTITUENCY EXTENDS FROM THE COMMON BOUNDARY BETWEEN MON - CHOISI AND EDDERTON AT ITS NORTHERN EXTREMITY TO THE KETTING BETWEEN ZEE -ZIGHT AND MON - CHOISI EAST OF THE PUBLIC ROAD AND THE COMMON BOUNDARY BETWEEN ZEE-ZIGHT AND COTTON TREE WEST OF THE PUBLIC ROAD AT ITS SOUTHERN EXTREMITY TO THE LEFT BANK OF THE BERBICE RIVER IN MON-CHOISI AND THE CENTRAL LINE OF THE PUBLIC ROAD IN ZEE- ZIGHT AT ITS EASTERN EXTREMITY TO THE BLAIRMONT WATER PATH AT ITS WESTERN EXTREMITY.
3 RD CONSTITUENCY:	COTTON TREE (EAST) (1)
DIVISION/SUB DIVISION:	523132 B, C & D
DESCRIPTION OF CONSTITUENCY:	THIS CONSTITUENCY EXTENDS FROM THE KETTING BETWEEN ZEE ZIGHT AND MON –CHOISI AT ITS NORTHERN EXTREMITY TO THE MMA LARECO CANAL AT ITS SOUTHERN EXTREMITY TO THE LEFT BANK OF THE BERBICE RIVER AT ITS EASTERN EXTREMITY TO THE CENTRAL LINE OF THE PUBLIC ROAD AT ITS WESTERN EXTREMITY.
4 TH CONSTITUENCY:	COTTON TREE (EAST) (2)
DIVISION/SUB DIVISION:	523132 E
DESCRIPTION OF CONSTITUENCY:	THIS CONSTITUENCY EXTENDS FROM THE MMA CANAL AT ITS NORTHERN EXTREMITY TO THE COMMON BOUNDARY BETWEEN COTTON TREE AND D’ EDWARD AT ITS SOUTHERN EXTREMITY TO THE LEFT BANK OF THE BERBICE RIVER AT ITS EASTERN EXTREMITY AND TO THE CENTRAL LINE OF THE PUBLIC ROAD AT ITS WESTERN EXTREMITY.

5 TH CONSTITUENCY:	COTTON TREE (WEST)
DIVISION/SUB DIVISION:	523132 F
DESCRIPTION OF CONSTITUENCY:	THIS CONSTITUENCY EXTENDS FROM THE KETTING BETWEEN ZEE-ZIGHT AND COTTON TREE AT ITS NORTHERN EXTREMITY AND TO THE COMMON BOUNDARY BETWEEN COTTON TREE AND D'EDWARD AT ITS SOUTHERN EXTREMITY TO THE CENTRAL LINE OF THE PUBLIC ROAD AT ITS EASTERN EXTREMITY TO THE BLAIRMONT WATER PATH AT ITS WESTERN EXTREMITY.
6 TH CONSTITUENCY:	D'EDWARD (EAST)
DIVISION/SUB DIVISION:	523133 A & B
DESCRIPTION OF CONSTITUENCY:	THIS CONSTITUENCY EXTENDS FROM THE COMMON BOUNDARY BETWEEN D'EDWARD AND COTTON TREE AT ITS NORTHERN EXTREMITY TO THE COMMON BOUNDARY BETWEEN D'EDWARD AND ROSIGNOL AT ITS SOUTHERN EXTREMITY TO THE LEFT BANK OF THE BERBICE RIVER AT ITS EASTERN EXTREMITY TO THE CENTRAL LINE OF THE PUBLIC ROAD AT ITS WESTERN EXTREMITY.
7 TH CONSTITUENCY:	D'EDWARD (WEST)
DIVISION/SUB DIVISION:	523133 I & J
DESCRIPTION OF CONSTITUENCY:	THIS CONSTITUENCY EXTENDS FROM ALONG THE WESTERN SIDE OF THE PUBLIC ROAD TO THE COMMON BOUNDARY BETWEEN D'EDWARD AND COTTON TREE AT ITS NORTHERN EXTREMITY AND TO THE COMMON BOUNDARY BETWEEN D'EDWARD AND ROSIGNOL AT ITS SOUTHERN EXTREMITY TO THE CENTRAL LINE OF THE PUBLIC ROAD AT ITS EASTERN EXTREMITY TO THE BLAIRMONT WATER PATH AT ITS WESTERN EXTREMITY.
8 TH CONSTITUENCY:	ROSIGNOL (EAST)
DIVISION/SUB DIVISION:	523133 C, D & E
DESCRIPTION OF CONSTITUENCY:	THIS CONSTITUENCY EXTENDS FROM THE CENTRAL LINE OF HARRY DAM AT ITS NORTHERN EXTREMITY TO MURPHY DAM AT ITS SOUTHERN EXTREMITY TO THE BERBICE RIVER AT ITS EASTERN EXTREMITY TO THE CENTRAL LINE OF THE PUBLIC ROAD AT ITS WESTERN EXTREMITY.

9 TH CONSTITUENCY:	ROSIGNOL (WEST)
DIVISION/SUB DIVISION:	523133 F, G & H
DESCRIPTION OF CONSTITUENCY:	THIS CONSTITUENCY EXTENDS FROM THE CENTRAL LINE OF BENNETT DAM AT ITS NORTHERN EXTREMITY TO MURPHY DAM AT ITS SOUTHERN EXTREMITY TO THE CENTRAL LINE OF THE PUBLIC ROAD AT ITS EASTERN EXTREMITY TO THE BLAIRMONT WATER PATH AT ITS WESTERN EXTREMITY.

REVISED DRAFT

SKETCH MAP OF THE
ZEELUST-ROSIGNAL
NEIGHBOURHOOD DEMOCRATIC COUNCIL



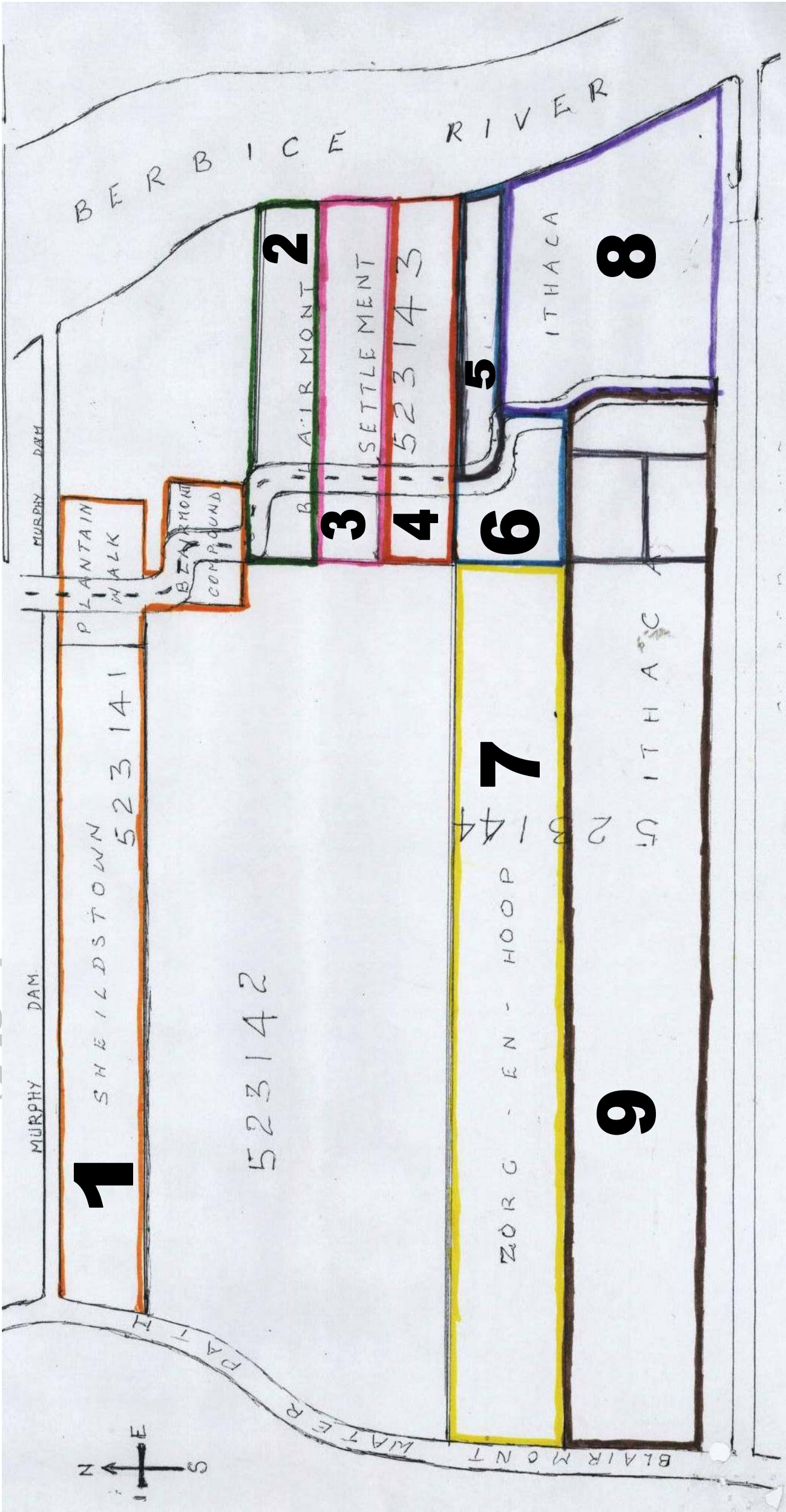
LOCAL AUTHORITY AREA:	BLAIRMONT / GELDERLAND
NO. OF CONSTITUENCIES:	9
1 ST CONSTITUENCY:	SHEILDSTOWN - BLAIRMONT COMPOUND
DIVISION/SUB DIVISION:	523141 A & B, 523143 A & B
DESCRIPTION OF CONSTITUENCY:	THIS CONSTITUENCY EXTENDS FROM THE COMMON BOUNDARY BETWEEN ROSIGNOL AND NO.3 (SHIELDSTOWN) AT ITS NORTHERN EXTREMITY TO THE COMMON BOUNDARY BETWEEN NO.5 (BUSH LOT) AND NO.6 (BLAIRMONT) AT ITS SOUTHERN EXTREMITY AND TO THE BERBICE RIVER AT ITS EASTERN EXTREMITY TO THE EASTERN BOUNDARY OF FIELD 4 BLAIRMONT ESTATE AT ITS WESTERN EXTREMITY.
2 ND CONSTITUENCY:	N0.1 SETTLEMENT BLAIRMONT
DIVISION/SUB DIVISION:	523143 C
DESCRIPTION OF CONSTITUENCY:	THIS CONSTITUENCY EXTENDS FROM THE COMMON BOUNDARY BETWEEN NO. 5 (BUSH LOT) AND NO. 6 (BLAIRMONT) AT ITS NORTHERN EXTREMITY TO THE COMMON BOUNDARY BETWEEN NO.1 AND NO. 2 SETTLEMENTS AT ITS SOUTHERN EXTREMITY TO THE BERBICE RIVER AT ITS EASTERN EXTREMITY TO THE EASTERN BOUNDARY OF FIELD 2 IN NO.6 (BLAIRMONT) AT ITS WESTERN EXTREMITY.
3 RD CONSTITUENCY:	N0.2 SETTLEMENT BLAIRMONT
DIVISION/SUB DIVISION:	523143 D
DESCRIPTION OF CONSTITUENCY:	THIS CONSTITUENCY EXTENDS FROM THE COMMON BOUNDARY BETWEEN NO.1 AND NO.2 SETTLEMENTS AT ITS NORTHERN EXTREMITY TO THE COMMON BOUNDARY BETWEEN NO.2 AND NO.3 SETTLEMENTS AT ITS SOUTHERN EXTREMITY TO THE BERBICE RIVER AT ITS EASTERN EXTREMITY TO THE EASTERN BOUNDARY OF FIELD 2 (BLAIRMONT NO.7) AT ITS WESTERN EXTREMITY.
4 TH CONSTITUENCY:	N0.3 SETTLEMENT BLAIRMONT
DIVISION/SUB DIVISION:	523143 E
DESCRIPTION OF CONSTITUENCY:	THIS CONSTITUENCY EXTENDS FROM THE COMMON BOUNDARY BETWEEN NO.2 AND NO.3 SETTLEMENTS AT ITS NORTHERN EXTREMITY TO THE COMMON BOUNDARY BETWEEN NO.3 AND NO.4 SETTLEMENTS AT ITS SOUTHERN EXTREMITY TO THE BERBICE RIVER AT ITS EASTERN EXTREMITY TO THE EASTERN BOUNDARY OF FIELD 2 IN NO.8 (BLAIRMONT) AT ITS WESTERN EXTREMITY.

5 TH CONSTITUENCY:	NO. 4 SETTLEMENT BLAIRMONT
DIVISION/SUB DIVISION:	523144 A (PART OF)
DESCRIPTION OF CONSTITUENCY:	THIS CONSTITUENCY EXTENDS FROM THE COMMON BOUNDARY BETWEEN NO.3 AND NO.4 SETTLEMENTS AT ITS NORTHERN EXTREMITY TO THE COMMON BOUNDARY BETWEEN ITHACA AND NO.4 SETTLEMENTS AT ITS SOUTHERN EXTREMITY TO THE BERBICE RIVER AT ITS EASTERN EXTREMITY TO THE CENTRAL LINE OF THE PUBLIC ROAD AT ITS WESTERN EXTREMITY.
6 TH CONSTITUENCY:	ZORG-EN-HOOP (EAST)
DIVISION/SUB DIVISION:	523144 A (PART OF)
DESCRIPTION OF CONSTITUENCY:	THIS CONSTITUENCY EXTENDS FROM THE COMMON BOUNDARY BETWEEN NO.3 SETTLEMENT AND ZORG-EN-HOOP AT ITS NORTHERN EXTREMITY TO THE COMMON BOUNDARY BETWEEN ZORG-EN-HOOP AND ITHACA AT ITS SOUTHERN EXTREMITY TO THE CENTRAL LINE OF THE PUBLIC ROAD AT ITS EASTERN EXTREMITY TO THE CENTRAL LINE OF THE MIDDLE STREET IN ZORG-EN-HOOP AT ITS WESTERN EXTREMITY.
7 TH CONSTITUENCY:	ZORG-EN-HOOP (WEST)
DIVISION/SUB DIVISION:	523144 A (PART OF)
DESCRIPTION OF CONSTITUENCY:	THIS CONSTITUENCY EXTENDS FROM THE COMMON BOUNDARY BETWEEN NO.3 SETTLEMENT AND ZORG-EN-HOOP AT ITS NORTHERN EXTREMITY TO THE COMMON BOUNDARY BETWEEN ZORG-EN-HOOP AND ITHACA AT ITS SOUTHERN EXTREMITY TO THE CENTRAL LINE OF THE MIDDLE STREET IN ZORG – EN HOOP AND THE COMMON BOUNDARY BETWEEN ZORG – EN – HOOP AND ITHACA AT ITS EASTERN EXTREMITY AND TO THE BLAIRMONT WATER PATH AT ITS WESTERN EXTREMITY.
8 TH CONSTITUENCY:	ITHACA (EAST)
DIVISION/SUB DIVISION:	523144 B (PART OF)
DESCRIPTION OF CONSTITUENCY:	THIS CONSTITUENCY EXTENDS FROM THE COMMON BOUNDARY BETWEEN NO.4 SETTLEMENT AND ITHACA AT ITS NORTHERN EXTREMITY TO THE COMMON BOUNDARY BETWEEN GELDERLAND AND SCHUMACHER’S LUST AT ITS SOUTHERN EXTREMITY TO THE BERBICE RIVER AT ITS EASTERN EXTREMITY TO THE CENTRAL LINE OF THE PUBLIC ROAD AT ITS WESTERN EXTREMITY.

9 TH CONSTITUENCY:	ITHACA (WEST)
DIVISION/SUB DIVISION:	523144 B (PART OF)
DESCRIPTION OF CONSTITUENCY:	THIS CONSTITUENCY EXTENDS FROM THE COMMON BOUNDARY BETWEEN NO.4 SETTLEMENT AND ITHACA AT ITS NORTHERN EXTREMITY TO THE COMMON BOUNDARY BETWEEN GELDERLAND AND SCHUMACHER'S LUST AT ITS SOUTHERN EXTREMITY TO THE CENTRAL LINE OF THE PUBLIC ROAD AT ITS EASTERN EXTREMITY TO THE COMMON BOUNDARY BETWEEN ZORG-EN-HOOP AND ITHACA AT ITS WESTERN EXTREMITY .

REVISED DRAFT

SKETCH MAP OF THE
BLAIRMONT-GELDERLAND
NEIGHBOURHOOD DEMOCRATIC COUNCIL

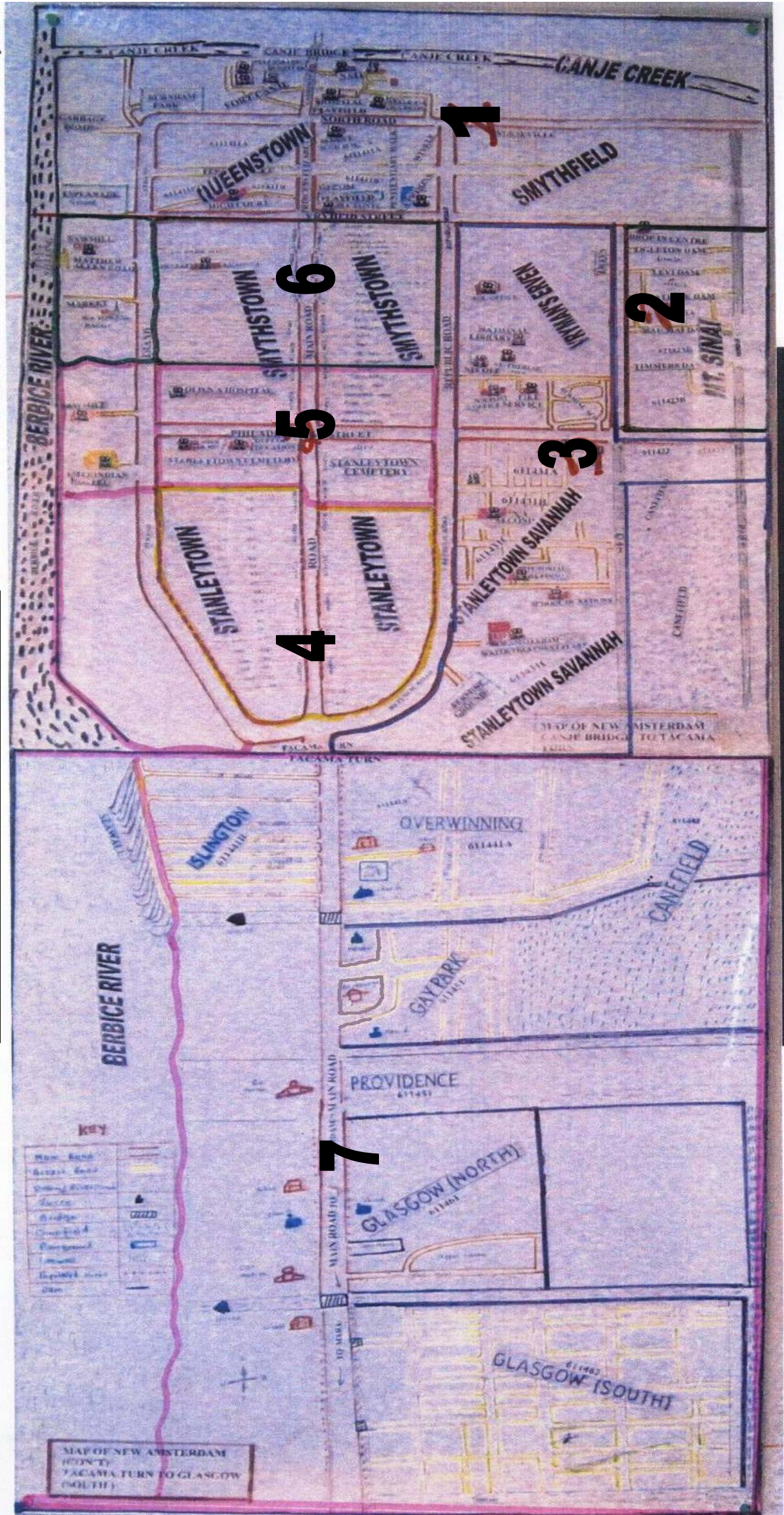


DISTRICT NO. 6
(EAST BERBICE / CORENTYNE)

REGISTRATION AREA:	BERBICE RIVER - FYRISH
LOCAL AUTHORITY AREA:	THE TOWN OF NEW AMSTERDAM
NO. OF CONSTITUENCIES:	7
1 ST CONSTITUENCY:	QUEENSTOWN - FORT ORDANCE - SMYTHFIELD
DIVISION/SUB DIVISION	611411 A & B & 611412 A - C
DESCRIPTION OF CONSTITUENCY:	THIS CONSTITUENCY EXTENDS FROM THE CANJE CREEK AT ITS NORTHERN EXTREMITY TO VRYHEID STREET AND SMYTHFIELD ROAD AT ITS SOUTHERN EXTREMITY AND FROM THE COMMON BOUNDARY BETWEEN CARACAS AND SMYTHFIELD AT ITS EASTERN EXTREMITY TO THE BERBICE RIVER AT ITS WESTERN EXTREMITY.
2 ND CONSTITUENCY:	MOUNT SINAI CENTRAL & NORTH
DIVISION/SUB DIVISION	611422 A & B, 611423 A & B
DESCRIPTION OF CONSTITUENCY:	THIS CONSTITUENCY EXTENDS FROM THE SMYTHFIELD ROAD AT ITS NORTHERN EXTREMITY TO THE LOCHABER PUBLIC ROAD AT ITS SOUTHERN EXTREMITY AND FROM THE COMMON BOUNDARY BETWEEN MOUNT SINAI AND CARACAS AT ITS EASTERN EXTREMITY TO THE COMMON BOUNDARY BETWEEN VRYMAN'S ERVEN AND MOUNT SINAI NORTH AND CENTRAL AT ITS WESTERN EXTREMITY.
3 RD CONSTITUENCY:	VRYMAN'S ERVEN - STANLEYTOWN SAVANNAH - MOUNT SINAI SOUTH
DIVISION/SUB DIVISION	611421 A & B, 611431 A-C & 611432
DESCRIPTION OF CONSTITUENCY:	THIS CONSTITUENCY EXTENDS FROM SMYTHFIELD ROAD AT ITS NORTHERN EXTREMITY TO CANEFIELD DAM AT ITS SOUTHERN EXTREMITY TO THE COMMON BOUNDARY BETWEEN VRYMAN'S ERVEN AND MOUNT SINAI AT ITS EASTERN EXTREMITY AND TO SAVANNAH ROAD AT ITS WESTERN EXTREMITY.
4 TH CONSTITUENCY:	STANLEYTOWN-36/38-60
DIVISION/SUB DIVISION	611471 A & B, 611472 A & B & 611473C
DESCRIPTION OF CONSTITUENCY:	THIS CONSTITUENCY EXTENDS FROM 36 AND 38 STREETS STANLEYTOWN AT ITS NORTHERN EXTREMITY TO THE COMMON BOUNDARY BETWEEN STANLEYTOWN AND OVERWINNING AND ISLINGTON AT ITS SOUTHERN EXTREMITY AND FROM SAVANNAH ROAD AT ITS EASTERN EXTRMITY TO THE BERBICE RIVER AT ITS WESTERN EXTREMITY.

5 TH CONSTITUENCY:	STANLEYTOWN- 36/38- POPE STREET, SMYTHSTOWN
DIVISION/SUB DIVISION	611473 A & B, 611474, 611481 A & B, 611482 A & B
DESCRIPTION OF CONSTITUENCY:	THIS CONSTITUENCY EXTENDS FROM THE CENTRAL LINE OF POPE STREET AT ITS NORTHERN EXTREMITY TO 36 AND 38 STREETS STANLEYTOWN AT ITS SOUTHERN EXTREMITY AND FROM SAVANNAH ROAD AT ITS EASTERN EXTREMITY TO THE BERBICE RIVER AT ITS WESTERN EXTREMITY.
6 TH CONSTITUENCY:	SMYTHSTOWN-POPE STREET TO VRYHEID STREET
DIVISION/SUB DIVISION	611483,611484 A & B, 611485A & B, 611486A & B & 611487
DESCRIPTION OF CONSTITUENCY:	THIS CONSTITUENCY EXTENDS FROM THE CENTRAL LINE OF VRYHEID STREET AT ITS NORTHERN EXTREMITY TO THE CENTRAL LINE OF POPE STREET AT ITS SOUTHERN EXTREMITY AND FROM SAVANNAH ROAD AT ITS EASTERN EXTREMITY TO THE BERBICE RIVER AT ITS WESTERN EXTREMITY.
7 TH CONSTITUENCY:	OVERWINNING - GLASGOW
DIVISION/SUB DIVISION	611441 A & B, 611442, 611451, 611461, 611462, 611443 & 611452
DESCRIPTION OF CONSTITUENCY:	THIS CONSTITUENCY EXTENDS FROM THE BERBICE RIVER AT ITS NORTHERN EXTREMITY TO THE BACK BOUNDARIES OF GLASGOW, PROVIDENCE AND OVERWINNING AT ITS SOUTHERN EXTREMITY TO THE COMMON BOUNDARY BETWEEN OVERWINNING AND STANLEYTOWN AT ITS EASTERN EXTREMITY AND FROM THE COMMON BOUNDARIES BETWEEN GLASGOW AND NEW DOE PARK AND GLASGOW AND HEATHBURN AT ITS WESTERN EXTREMITY.

SKETCH MAP OF THE
NEW AMSTERDAM MUNICIPALITY



LOCAL AUTHORITY AREA:	ENFIELD / NEW DOE PARK
NO. OF CONSTITUENCIES:	8
1 ST CONSTITUENCY:	ENFIELD - SISTERS
DIVISION/SUB DIVISION	611231 A
DESCRIPTION OF CONSTITUENCY:	THIS CONSTITUENCY EXTENDS FROM THE BERBICE RIVER AT ITS NORTHERN EXTREMITY TO THE BACK BOUNDARIES OF ENFIELD, FRIENDS AND SISTERS AT ITS SOUTHERN EXTREMITY TO THE COMMON BOUNDARY BETWEEN SISTERS AND BROTHERS AT ITS EASTERN EXTREMITY AND FROM THE COMMON BOUNDARY BETWEEN ENFIELD AND KOORTBERAADT AT ITS WESTERN EXTREMITY.
2 ND CONSTITUENCY:	BROTHERS
DIVISION/SUB DIVISION	611231 B (PART OF)
DESCRIPTION OF CONSTITUENCY:	THIS CONSTITUENCY EXTENDS FROM THE BERBICE RIVER AT ITS NORTHERN EXTREMITY TO THE BACK BOUNDARIES OF BROTHERS VILLAGE AT ITS SOUTHERN EXTREMITY TO THE COMMON BOUNDARY BETWEEN BROTHERS AND LONSDALE AT ITS EASTERN EXTREMITY AND FROM THE COMMON BOUNDARY BETWEEN BROTHERS AND SISTERS AT ITS WESTERN EXTREMITY.
3 RD CONSTITUENCY:	LONSDALE
DIVISION/SUB DIVISION	611231 B (PART OF)
DESCRIPTION OF CONSTITUENCY:	THIS CONSTITUENCY EXTENDS FROM THE BERBICE RIVER AT ITS NORTHERN EXTREMITY TO THE BACK BOUNDARIES OF LONSDALE VILLAGE AT ITS SOUTHERN EXTREMITY TO THE COMMON BOUNDARY BETWEEN LONSDALE AND ROTTERDAM AT ITS EASTERN EXTREMITY AND FROM THE COMMON BOUNDARY BETWEEN BROTHERS AND LONSDALE AT ITS WESTERN EXTREMITY.
4 TH CONSTITUENCY:	ROTTERDAM
DIVISION/SUB DIVISION	611231 B (PART OF)
DESCRIPTION OF CONSTITUENCY:	THIS CONSTITUENCY EXTENDS FROM THE BERBICE RIVER AT ITS NORTHERN EXTREMITY TO THE BACK BOUNDARIES OF ROTTERDAM VILLAGE AT ITS SOUTHERN EXTREMITY TO THE COMMON BOUNDARY BETWEEN ROTTERDAM AND BELLE VUE AT ITS EASTERN EXTREMITY AND FROM THE COMMON BOUNDARY BETWEEN LONSDALE AND ROTTERDAM AT ITS WESTERN EXTREMITY.

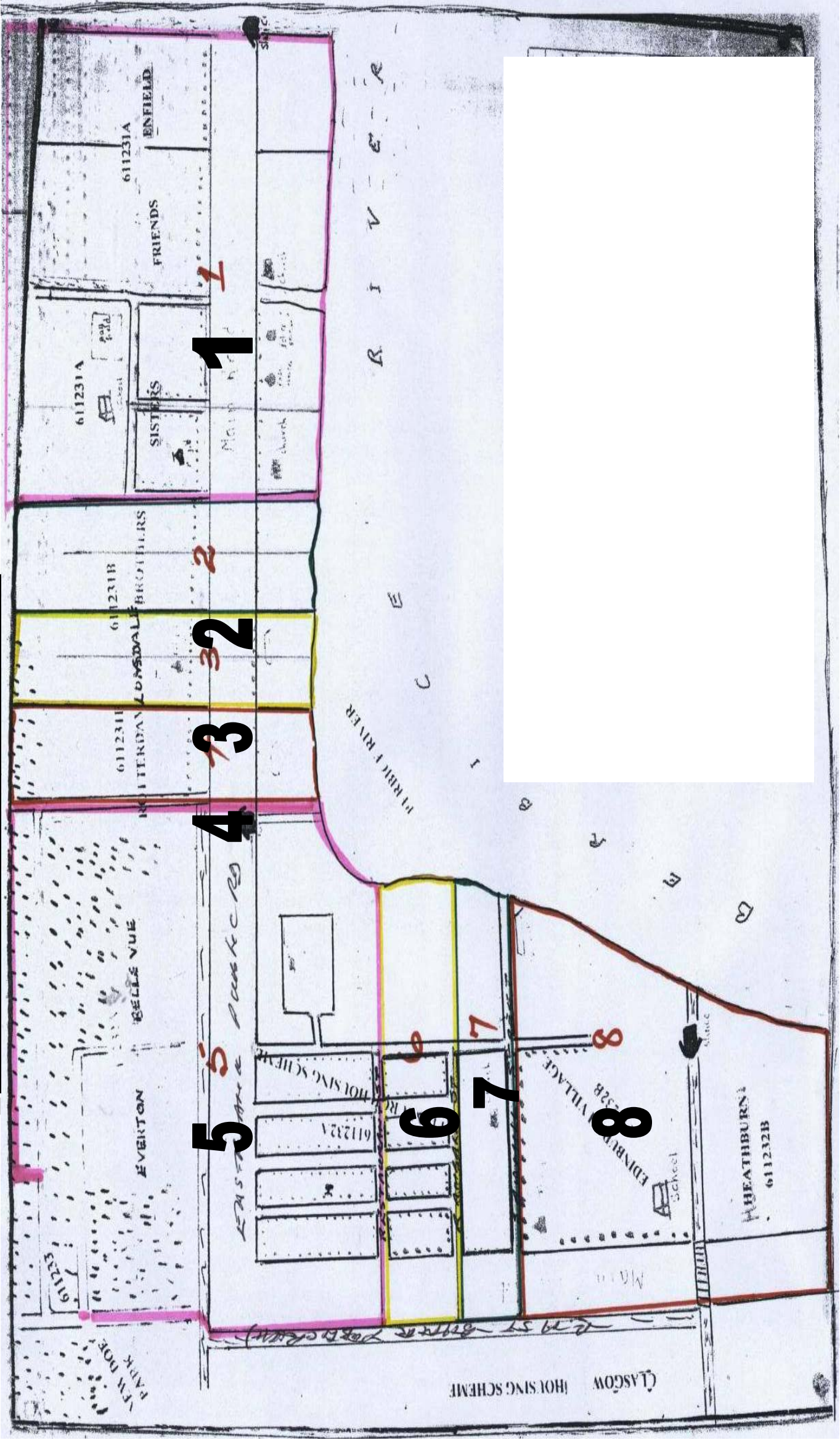
5TH CONSTITUENCY: BELLE VUE - RESTAURANT STREET (EDINBURGH)
DIVISION/SUB DIVISION 611232 A (PART OF) & 611232 C
DESCRIPTION OF CONSTITUENCY: THIS CONSTITUENCY EXTENDS FROM THE BERBICE RIVER AT ITS NORTHERN EXTREMITY TO THE CENTRAL LINE OF THE EAST BANK PUBLIC ROAD AT ITS SOUTHERN EXTREMITY TO THE CENTRAL LINE OF THE CHINESE RESTAURANT STREET AT ITS EASTERN EXTREMITY TO THE EDINBURGH HOUSING SCHEME AND FROM THE COMMON BOUNDARY BETWEEN BELLE VUE AND ROTTERDAM AT ITS WESTERN EXTREMITY.

6TH CONSTITUENCY: RESTAURANT STREET, RAMBALLIE STREET
DIVISION/SUB DIVISION 611232 A (PART OF)
DESCRIPTION OF CONSTITUENCY: THIS CONSTITUENCY EXTENDS FROM THE BERBICE RIVER AT ITS NORTHERN EXTREMITY TO THE CENTRAL LINE OF THE EAST BANK PUBLIC ROAD AT ITS SOUTHERN EXTREMITY TO RAMBALLIE STREET AT ITS EASTERN EXTREMITY AND FROM THE CENTRAL LINE OF THE CHINESE RESTAURANT STREET AT ITS WESTERN EXTREMITY.

7TH CONSTITUENCY: RAMBALLIE STREET- MACKBE SAWMILL STREET
DIVISION/SUB DIVISION 611232 B (PART OF)
DESCRIPTION OF CONSTITUENCY: THIS CONSTITUENCY EXTENDS FROM THE BERBICE RIVER AT ITS NORTHERN EXTREMITY TO THE CENTRAL LINE OF THE EAST BANK PUBLIC ROAD AT ITS SOUTHERN EXTREMITY TO THE SAWMILL STREET AT ITS EASTERN EXTREMITY AND FROM THE CENTRAL LINE OF RAMBALLIE STREET AT ITS WESTERN EXTREMITY.

8TH CONSTITUENCY: SAWMILL STREET - HEATHBURN
DIVISION/SUB DIVISION 611232 B (PART OF), 611233
DESCRIPTION OF CONSTITUENCY: THIS CONSTITUENCY EXTENDS FROM THE BERBICE RIVER AT ITS NORTHERN EXTREMITY TO THE CENTRAL LINE OF THE EAST BANK PUBLIC ROAD AT ITS SOUTHERN EXTREMITY TO THE COMMON BOUNDARY BETWEEN HEATHBURN AND GLASGOW AT ITS EASTERN EXTREMITY AND FROM THE CENTRAL LINE OF THE SAWMILL STREET AT ITS WESTERN EXTREMITY.

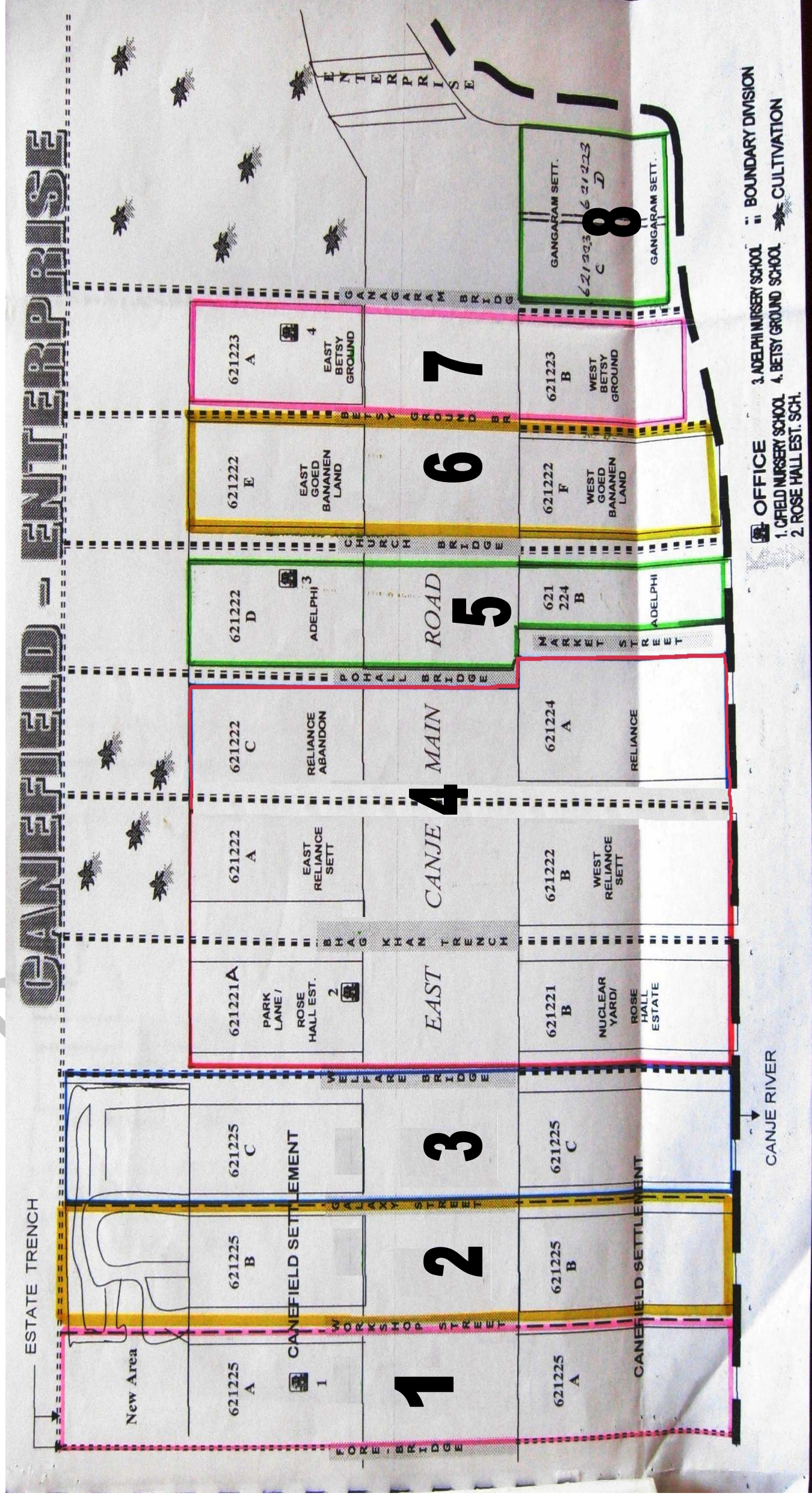
SKETCH MAP OF THE
ENFIELD-NEW DOE PARK
NEIGHBOURHOOD DEMOCRATIC COUNCIL



LOCAL AUTHORITY AREA:	CANEFIELD / ENTERPRISE
NO. OF CONSTITUENCIES:	8
1 ST CONSTITUENCY:	CANEFIELD SETTLEMENT NORTH
DIVISION/SUB DIVISION	621225 A
DESCRIPTION OF CONSTITUENCY:	THIS CONSTITUENCY EXTENDS FROM THE SUGAR CANE FIELD SIDELINE AT ITS NORTHERN EXTREMITY TO BUDWAH STREET AT ITS SOUTHERN EXTREMITY AND FROM THE WESTERN PERIMETER OF THE SUGAR CANE FIELDS AT ITS EASTERN EXTREMITY TO THE CANJE CREEK AT ITS WESTERN EXTREMITY.
2 ND CONSTITUENCY:	CANEFIELD SETTLEMENT CENTRAL
DIVISION/SUB DIVISION	621225 B
DESCRIPTION OF CONSTITUENCY:	THIS CONSTITUENCY EXTENDS FROM THE BUDWAH STREET AT ITS NORTHERN EXTREMITY TO BARBERMAN STREET AT ITS SOUTHERN EXTREMITY AND FROM THE WESTERN PERIMETER OF THE SUGAR-CANE FIELDS AT IT EASTERN EXTREMITY TO THE CANJE CREEK AT ITS WESTERN EXTREMITY.
3 RD CONSTITUENCY:	CANEFIELD SETTLEMENT SOUTH
DIVISION/SUB DIVISION	621225 C
DESCRIPTION OF CONSTITUENCY:	THIS CONSTITUENCY EXTENDS FROM THE BARBERMAN STREET AT ITS NORTHERN EXTREMITY TO CANEFIELD SETTLEMENT SIDELINE AT ITS SOUTHERN EXTREMITY AND FROM THE SUGAR-CANE FIELDS AT ITS EASTERN EXTREMITY TO THE CANJE CREEK AT ITS WESTERN EXTREMITY.
4 TH CONSTITUENCY:	ROSE HALL CANJE - RELIANCE VILLAGE WEST
DIVISION/SUB DIVISION	621221 A & B, 621222 A-C & 621224 A
DESCRIPTION OF CONSTITUENCY:	THIS CONSTITUENCY EXTENDS FROM THE COMMON BOUNDARY BETWEEN ROSE HALL ESTATE AND CANEFIELD AT ITS NORTHERN EXTREMITY TO THE RELIANCE ABANDON / RELIANCE VILLAGE WEST AT ITS SOUTHERN EXTREMITY AND FROM THE WESTERN PERIMETER OF THE SUGARCANE FIELDS AT ITS EASTERN EXTREMITY TO THE CANJE CREEK AT ITS WESTERN EXTREMITY.

5 TH CONSTITUENCY:	ADELPHI SETTLEMENT - ADELPHI VILLAGE
DIVISION/SUB DIVISION	621222 D & 621224 B
DESCRIPTION OF CONSTITUENCY:	THIS CONSTITUENCY EXTENDS FROM THE EASTERN HALF OF THE RELIANCE PUNT TRENCH AT ITS NORTHERN EXTREMITY TO GOED BANANEN LAND SIDE LINE AT ITS SOUTHERN EXTREMITY AND FROM THE WESTERN PERIMETER OF THE SUGAR CANE FIELDS AT ITS EASTERN EXTREMITY TO THE CANJE CREEK AT ITS WESTERN EXTREMITY.
6 TH CONSTITUENCY:	GOED BANANEN LAND
DIVISION/SUB DIVISION	621222 E- F
DESCRIPTION OF CONSTITUENCY:	THIS CONSTITUENCY EXTENDS FROM THE COMMON BOUNDARY BETWEEN GOED BANANEN LAND AND ADELPHI AT ITS NORTHERN EXTREMITY TO THE COMMON BOUNDARY BETWEEN GOED BANANEN AND BETSY GROUND AT ITS SOUTHERN EXTREMITY AND FROM THE WESTERN PERIMETER OF THE SUGAR CANE FIELDS AT ITS EASTERN EXTREMITY TO CANJE CREEK AT ITS WESTERN EXTREMITY.
7 TH CONSTITUENCY:	BETSY GROUND
DIVISION/SUB DIVISION	6211223 A - B
DESCRIPTION OF CONSTITUENCY:	THIS CONSTITUENCY EXTENDS FROM THE DUNCAN BRIDGE SIDELINE AT ITS NORTHERN EXTREMITY TO GANGARAM SIDELINE AT ITS SOUTHERN EXTREMITY AND FROM THE WESTERN PERIMETER OF THE SUGAR CANE FIELDS AT ITS EASTERN EXTREMITY TO THE CANJE CREEK AT ITS WESTERN EXTREMITY.
8 TH CONSTITUENCY:	GANGARAM
DIVISION/SUB DIVISION	621223 C - D
DESCRIPTION OF CONSTITUENCY:	THIS CONSTITUENCY EXTENDS FROM THE GANGARAM SIDELINE AT ITS NORTHERN EXTREMITY TO ROAD END (A CANAL) AT ITS SOUTHERN EXTREMITY AND FROM THE PUBLIC ROAD AT ITS EASTERN EXTREMITY TO THE CANJE CREEK AT ITS WESTERN EXTREMITY.

**SKETCH MAP OF THE
CANEFIELD-ENTERPRISE
NEIGHBOURHOOD DEMOCRATIC COUNCIL**



LOCAL AUTHORITY AREA:	ORDNANCE FORTLANDS/NO.38
NO. OF CONSTITUENCIES:	8
1 ST CONSTITUENCY:	ORDNANCE FORTLANDS
DIVISION/SUB DIVISION	621211 A
DESCRIPTION OF CONSTITUENCY:	THIS CONSTITUENCY EXTENDS FROM THE MEAN LOW WATER MARK OF THE NORTHERN TIP OF CRAB ISLAND AND THE GRAND CANAL AT ITS NORTHERN EXTREMITY TO THE CENTRAL LINE OF THE CORENTYNE PUBLIC ROAD AND TO THE RIGHT BANK OF THE CANJE RIVER AT ITS SOUTHERN EXTREMITY AND FROM THE COMMON BOUNDARY BETWEEN ORDNANCE FORTLANDS AND NO.2 VILLAGE AT ITS EASTERN EXTREMITY TO THE MEAN LOW WATER MARK ON THE WESTERN SIDE OF CRAB ISLAND AT ITS WESTERN EXTREMITY.
2 ND CONSTITUENCY:	SHEET ANCHOR (SOUTH)
DIVISION/SUB DIVISION	621211 B
DESCRIPTION OF CONSTITUENCY:	THIS CONSTITUENCY EXTENDS FROM THE CENTRAL LINE OF THE CORENTYNE PUBLIC ROAD AT ITS NORTHERN EXTREMITY TO THE COMMON BOUNDARY BETWEEN SHEET ANCHOR AND CANEFIELD AT ITS SOUTHERN EXTREMITY AND FROM THE COMMON BOUNDARY BETWEEN CUMBERLAND AND SHEET ANCHOR (BURN BUSH DAM) AT ITS EASTERN EXTREMITY TO THE RIGHT BANK OF THE CANJE CREEK AT ITS WESTERN EXTREMITY.
3 RD CONSTITUENCY:	BURN BUSH DAM - MAIN STREET CUMBERLAND
DIVISION/SUB DIVISION	621212 A- B
DESCRIPTION OF CONSTITUENCY:	THIS CONSTITUENCY EXTENDS FROM THE CENTRAL LINE OF THE CORENTYNE PUBLIC ROAD AT ITS NORTHERN EXTREMITY TO THE CENTRAL LINE OF WALLACE STREET AT ITS SOUTHERN EXTREMITY AND FROM THE CENTRAL LINE OF MAIN STREET AT ITS EASTERN EXTREMITY TO THE COMMON BOUNDARY BETWEEN CUMBERLAND AND SHEET ANCHOR AT ITS WESTERN EXTREMITY.
4 TH CONSTITUENCY:	MAIN STREET CUMBERLAND - CANJE PUBLIC ROAD
DIVISION/SUB DIVISION	621212 C - D
DESCRIPTION OF CONSTITUENCY:	THIS CONSTITUENCY EXTENDS FROM THE CENTRAL LINE OF THE CANJE PUBLIC ROAD AT ITS NORTHERN EXTREMITY TO THE COMMON BOUNDARY BETWEEN CUMBERLAND AND CANEFIELD AT ITS SOUTHERN EXTREMITY AND FROM THE CENTRAL LINE OF CANJE

PUBLIC ROAD AT ITS EASTERN EXTREMITY TO THE CENTRAL LINE OF MAIN STREET AT ITS WESTERN EXTREMITY.

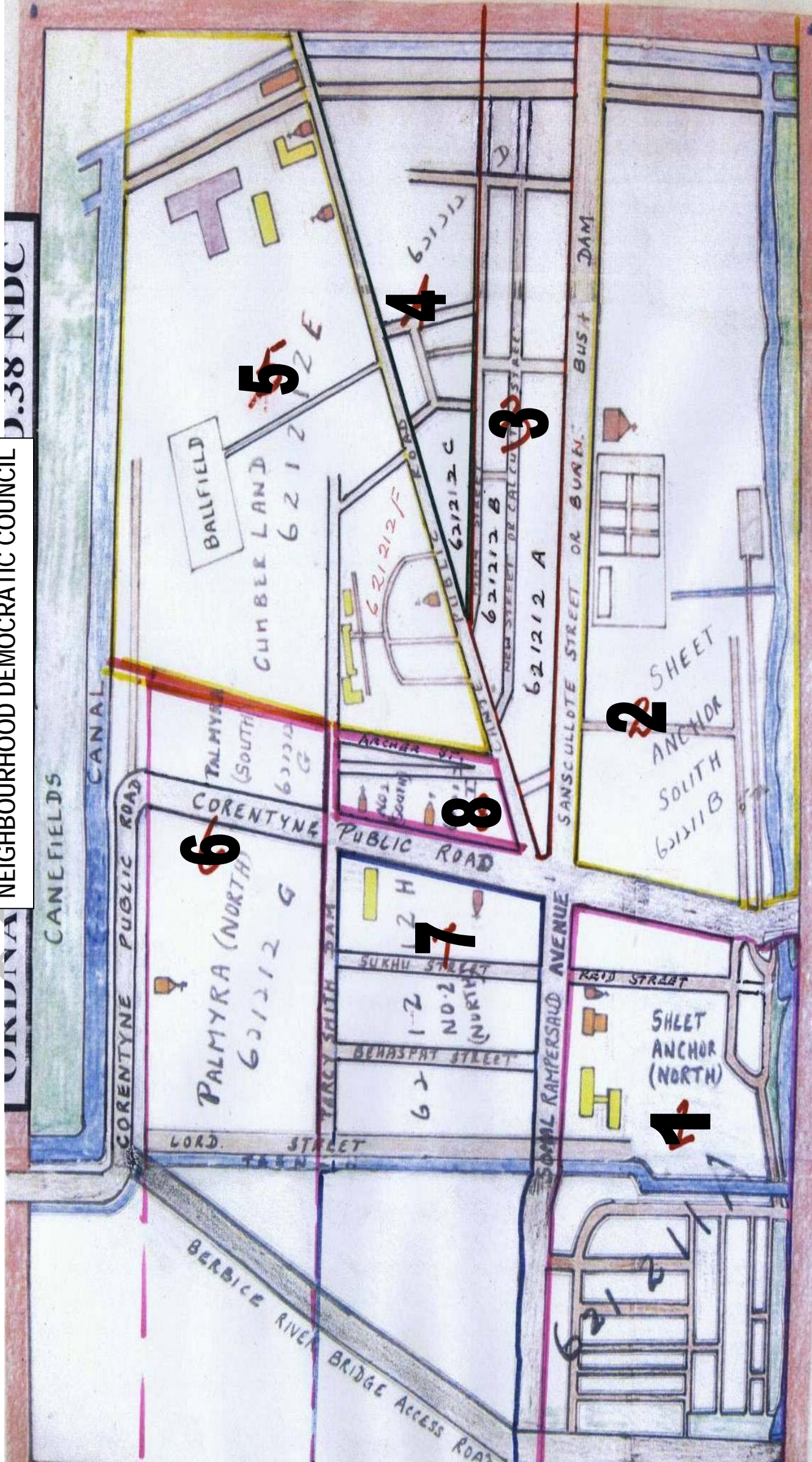
5TH CONSTITUENCY: BETTER HOPE STREET - ARCHER STREET CUMBERLAND
DIVISION/SUB DIVISION 621212 E- F & 621213
DESCRIPTION OF CONSTITUENCY: THIS CONSTITUENCY EXTENDS FROM ARCHER STREET AT ITS NORTHERN EXTREMITY TO THE GRAND CANAL AT ITS SOUTHERN EXTREMITY AND FROM THE DRAINAGE CANAL AT ITS EASTERN EXTREMITY TO THE CENTRAL LINE OF CANJE PUBLIC ROAD AT ITS WESTERN EXTREMITY.

6TH CONSTITUENCY: PALMYRA VILLAGE
DIVISION/SUB DIVISION 621212 G
DESCRIPTION OF CONSTITUENCY: THIS CONSTITUENCY EXTENDS FROM THE COMMON BOUNDARY BETWEEN KINTYRE, SEAWELL AND PALMYRA VILLAGES AT ITS NORTHERN EXTREMITY TO THE PROLONGATION OF ARCHER STREET AT ITS SOUTHERN EXTREMITY AND FROM THE CENTRAL LINE OF THE CORENTYNE PUBLIC ROAD AT ITS EASTERN EXTREMITY TO THE CENTRAL LINE OF PERCY SMITH DAM AT ITS WESTERN EXTREMITY.

7TH CONSTITUENCY: NO.2 VILLAGE NORTH
DIVISION/SUB DIVISION 621212 H
DESCRIPTION OF CONSTITUENCY: THIS CONSTITUENCY EXTENDS FROM THE COMMON BOUNDARY BETWEEN KINTYRE AND NO.2 VILLAGES AT ITS NORTHERN EXTREMITY TO THE CENTRAL LINE OF THE CORENTYNE PUBLIC ROAD AT ITS SOUTHERN EXTREMITY AND FROM THE CENTRAL LINE OF PERCY SMYTH DAM AT ITS EASTERN EXTREMITY TO THE COMMON BOUNDARY BETWEEN NO.2 AND ORDNANCE FORTLANDS (SOMAL RAMPERSAUD AVENUE) AT ITS WESTERN EXTREMITY.

8TH CONSTITUENCY: NO.2 VILLAGE SOUTH
DIVISION/SUB DIVISION 621212 I
DESCRIPTION OF CONSTITUENCY: THIS CONSTITUENCY EXTENDS FROM THE CENTRAL LINE OF THE CORENTYNE PUBLIC ROAD AT ITS NORTHERN EXTREMITY TO THE CENTRAL LINE OF ARCHER STREET AT ITS SOUTHERN EXTREMITY AND FROM PERCY SMITH DAM AT ITS EASTERN EXTREMITY TO THE CENTRAL LINE OF THE CANJE PUBLIC ROAD AT ITS WESTERN EXTREMITY.

SKETCH MAP OF THE
ORDNANCE FORTLANDS-NO.38
NEIGHBOURHOOD DEMOCRATIC COUNCIL



LOCAL AUTHORITY AREA:	KINTYRE /BORLAM
NO. OF CONSTITUENCIES:	8
1 ST CONSTITUENCY:	KINTYRE - PALMYRA
DIVISION/SUB DIVISION	621111 (PART OF)
DESCRIPTION OF CONSTITUENCY:	THIS CONSTITUENCY EXTENDS FROM THE ATLANTIC OCEAN AT ITS NORTHERN EXTREMITY TO THE GRAND CANAL AT ITS SOUTHERN EXTREMITY AND FROM THE COMMON BOUNDARY BETWEEN (NO.3) PALMYRA AND (NO.5) BRAMFIELD AT ITS EASTERN EXTREMITY TO THE BERBICE RIVER AT THE WESTERN EXTREMITY.
2 ND CONSTITUENCY:	BRAMFIELD - HERMITAGE
DIVISION/SUB DIVISION	621111 (PART OF) & 621112 (PART OF)
DESCRIPTION OF CONSTITUENCY:	THIS CONSTITUENCY EXTENDS FROM THE ATLANTIC OCEAN AT ITS NORTHERN EXTREMITY TO THE GRAND CANAL AT ITS SOUTHERN EXTREMITY AND FROM THE COMMON BOUNDARY BETWEEN HERMITAGE (NO.13) AND SUSANNAH (NO. 15) AT ITS EASTERN EXTREMITY TO THE COMMON BOUNDARY BETWEEN BRAMFIELD (NO.5) AND PALMYRA (NO.3) AT ITS WESTERN EXTREMITY.
3 RD CONSTITUENCY:	SUSANNAH NORTH
DIVISION/SUB DIVISION	621112 (PART OF)
DESCRIPTION OF CONSTITUENCY:	THIS CONSTITUENCY EXTENDS FROM THE ATLANTIC OCEAN AT ITS NORTHERN EXTREMITY TO THE CENTRAL LINE OF THE CORENTYNE PUBLIC ROAD AT ITS SOUTHERN EXTREMITY AND FROM THE COMMON BOUNDARY BETWEEN SUSANNAH (NO.15) AND BOHEMIA (NO.17) AT ITS EASTERN EXTREMITY TO THE COMMON BOUNDARY BETWEEN SUSANNAH AND HERMITAGE AT ITS WESTERN EXTREMITY.
4 TH CONSTITUENCY:	SUSANNAH SOUTH - BOHEMIA
DIVISION/SUB DIVISION	621112 (PART OF)
DESCRIPTION OF CONSTITUENCY:	THIS CONSTITUENCY EXTENDS FROM THE CENTRAL LINE OF THE CORENTYNE PUBLIC ROAD AT THE NORTH OF THE SUSANNAH VILLAGE AND THE ATLANTIC OCEAN AT ITS NORTHERN EXTREMITY TO THE GRAND CANAL AT ITS SOUTHERN EXTREMITY AND FROM THE COMMON BOUNDARY BETWEEN BOHEMIA AND KENDALLS AT ITS EASTERN EXTREMITY TO THE COMMON BOUNDARY BETWEEN SUSANNAH AND HERMITAGE AT ITS WESTERN EXTREMITY.

5 TH CONSTITUENCY:	KENDALLS SOUTH & WARREN SOUTH
DIVISION/SUB DIVISION	621113 A (PART OF) - B (PART OF)
DESCRIPTION OF CONSTITUENCY:	THIS CONSTITUENCY EXTENDS FROM THE CENTRAL LINE OF THE CORENTYNE PUBLIC ROAD AT ITS NORTHERN EXTREMITY TO THE GRAND CANAL AT ITS SOUTHERN EXTREMITY AND FROM THE COMMON BOUNDARY BETWEEN WARREN AND DUN ROBIN AT ITS EASTERN EXTREMITY TO THE COMMON BOUNDARY BETWEEN KENDALLS AND BOHEMIA AT ITS WESTERN EXTREMITY.
6 TH CONSTITUENCY:	KENDALLS NORTH
DIVISION/SUB DIVISION	621113 A (PART OF)
DESCRIPTION OF CONSTITUENCY:	THIS CONSTITUENCY EXTENDS FROM THE ATLANTIC OCEAN AT ITS NORTHERN EXTREMITY TO THE CENTRAL LINE OF THE CORENTYNE PUBLIC ROAD AT ITS SOUTHERN EXTREMITY AND FROM THE COMMON BOUNDARY BETWEEN KENDALLS AND WARREN AT ITS EASTERN EXTREMITY TO THE COMMON BOUNDARY BETWEEN KENDALLS AND BOHEMIA AT ITS WESTERN EXTREMITY.
7 TH CONSTITUENCY:	WARREN NORTH
DIVISION/SUB DIVISION	621113 B (PART OF)
DESCRIPTION OF CONSTITUENCY:	THIS CONSTITUENCY EXTENDS FROM THE ATLANTIC OCEAN AT ITS NORTHERN EXTREMITY TO THE CENTRAL LINE OF THE CORENTYNE PUBLIC ROAD AT ITS SOUTHERN EXTREMITY AND FROM THE COMMON BOUNDARY BETWEEN DUN ROBIN AND WARREN AT ITS EASTERN EXTREMITY TO THE COMMON BOUNDARY BETWEEN WARREN AND KENDALLS AT ITS WESTERN EXTREMITY.
8 TH CONSTITUENCY:	DUN ROBIN - BORLAM
DIVISION/SUB DIVISION	621113 B (PART OF) & 621114
DESCRIPTION OF CONSTITUENCY:	THIS CONSTITUENCY EXTENDS FROM THE ATLANTIC OCEAN AT ITS NORTHERN EXTREMITY TO THE GRAND CANAL AT ITS SOUTHERN EXTREMITY AND FROM THE COMMON BOUNDARY BETWEEN BORLAM AND GIBRALTAR AT ITS EASTERN EXTREMITY TO THE COMMON BOUNDARY BETWEEN DUN ROBIN AND WARREN AT ITS WESTERN EXTREMITY.

[illegible]

2



6



8



5

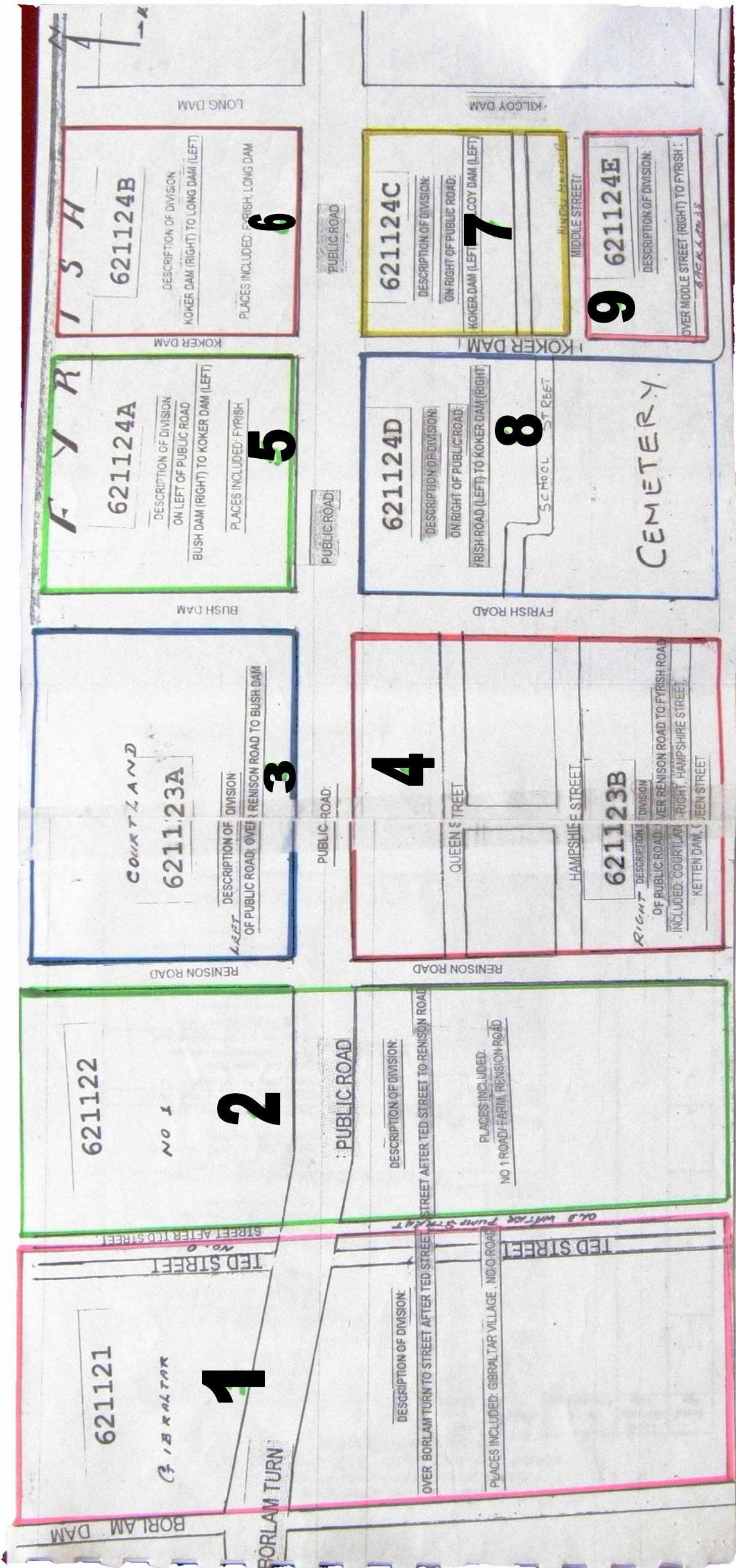
LOCAL AUTHORITY AREA:	GIBALTAR / FYRISH
NO. OF CONSTITUENCIES:	9
1 ST CONSTITUENCY:	GIBALTAR - NO.0
DIVISION/SUB DIVISION	621121
DESCRIPTION OF CONSTITUENCY:	THIS CONSTITUENCY EXTENDS FROM THE ATLANTIC OCEAN AT ITS NORTHERN EXTREMITY TO THE GRAND CANAL AT ITS SOUTHERN EXTREMITY AND FROM THE COMMON BOUNDARY BETWEEN NO.0 AND NO. 1 AT ITS EASTERN EXTREMITY TO THE COMMON BOUNDARY BETWEEN GIBALTAR AND BORLAM AT ITS WESTERN EXTREMITY.
2 ND CONSTITUENCY:	NO.1
DIVISION/SUB DIVISION	621122
DESCRIPTION OF CONSTITUENCY:	THIS CONSTITUENCY EXTENDS FROM THE ATLANTIC OCEAN AT ITS NORTHERN EXTREMITY TO THE GRAND CANAL AT ITS SOUTHERN EXTREMITY AND FROM THE COMMON BOUNDARY BETWEEN COURTLAND AND NO.1 AT ITS EASTERN EXTREMITY TO THE COMMON BOUNDARY BETWEEN NO.1 AND NO.0 AT ITS WESTERN EXTREMITY.
3 RD CONSTITUENCY:	COURTLAND (NORTH)
DIVISION/SUB DIVISION	621123 A
DESCRIPTION OF CONSTITUENCY:	THIS CONSTITUENCY EXTENDS FROM THE ATLANTIC OCEAN AT ITS NORTHERN EXTREMITY TO THE CENTRAL LINE OF THE CORENTYNE PUBLIC ROAD AT ITS SOUTHERN EXTREMITY AND FROM THE COMMON BOUNDARY BETWEEN FYRISH AND COURTLAND AT ITS EASTERN EXTREMITY TO THE COMMON BOUNDARY BETWEEN COURTLAND AND NO.1 AT ITS WESTERN EXTREMITY.
4 TH CONSTITUENCY:	COURTLAND (SOUTH)
DIVISION/SUB DIVISION	621123 B
DESCRIPTION OF CONSTITUENCY:	THIS CONSTITUENCY EXTENDS FROM THE CENTRAL LINE OF THE CORENTYNE PUBLIC ROAD AT ITS NORTHERN EXTREMITY TO THE GRAND CANAL AT ITS SOUTHERN EXTREMITY AND FROM THE COMMON BOUNDARY BETWEEN FYRISH AND COURTLAND AT ITS EASTERN EXTREMITY TO THE COMMON BOUNDARY BETWEEN COURTLAND AND NO. 1 AT ITS WESTERN EXTREMITY.

5 TH CONSTITUENCY:	FYRISH NORTH OF THE PUBLIC ROAD FROM BUSH DAM TO KOKER DAM
DIVISION/SUB DIVISION	621124 A
DESCRIPTION OF CONSTITUENCY:	THIS CONSTITUENCY EXTENDS FROM THE ATLANTIC OCEAN AT ITS NORTHERN EXTREMITY TO THE CENTRAL LINE OF THE CORENTYNE PUBLIC ROAD AT ITS SOUTHERN EXTREMITY AND FROM THE CENTRAL LINE OF KOKER DAM AT ITS EASTERN EXTREMITY TO THE COMMON BOUNDARY BETWEEN FYRISH AND COURTLAND (BUSH DAM) AT ITS WESTERN EXTREMITY.
6 TH CONSTITUENCY:	FYRISH KOKER DAM TO KILCOY MARKET DAM
DIVISION/SUB DIVISION	621124 B
DESCRIPTION OF CONSTITUENCY:	THIS CONSTITUENCY EXTENDS FROM THE ATLANTIC OCEAN AT ITS NORTHERN EXTREMITY TO THE CENTRAL LINE OF THE CORENTYNE PUBLIC ROAD AT ITS SOUTHERN EXTREMITY AND FROM THE COMMON BOUNDARY BETWEEN FYRISH AND KILCOY (MARKET DAM) AT ITS EASTERN EXTREMITY TO THE CENTRAL LINE OF KOKER DAM AT ITS WESTERN EXTREMITY.
7 TH CONSTITUENCY:	FYRISH SOUTH – KILCOY DAM TO KOKER DAM
DIVISION/SUB DIVISION	621124 C
DESCRIPTION OF CONSTITUENCY:	THIS CONSTITUENCY EXTENDS FROM THE CENTRAL LINE OF THE CORENTYNE PUBLIC ROAD AT ITS NORTHERN EXTREMITY TO THE CENTRAL LINE OF MIDDLE STREET AT ITS SOUTHERN EXTREMITY AND FROM THE COMMON BOUNDARY BETWEEN FYRISH AND KILCOY AT ITS EASTERN EXTREMITY TO THE CENTRAL LINE OF KOKER DAM AT ITS WESTERN EXTREMITY.
8 TH CONSTITUENCY:	FYRISH SOUTH KOKER DAM TO FYRISH ROAD
DIVISION/SUB DIVISION	621124 D
DESCRIPTION OF CONSTITUENCY:	THIS CONSTITUENCY EXTENDS FROM THE CENTRAL LINE OF THE CORENTYNE PUBLIC ROAD AT ITS NORTHERN EXTREMITY TO THE GRAND CANAL AT ITS SOUTHERN EXTREMITY AND FROM THE CENTRAL LINE OF THE KOKER DAM AT ITS EASTERN EXTREMITY TO THE COMMON BOUNDARY BETWEEN FYRISH AND COURTLAND (DOUGLAS JONES ROAD) AT ITS WESTERN EXTREMITY.

9 TH CONSTITUENCY:	FYRISH SOUTH-MIDDLE STREET TO MANICK OR 40 DAM
DIVISION/SUB DIVISION	621124 E
DESCRIPTION OF CONSTITUENCY:	THIS CONSTITUENCY EXTENDS FROM THE CENTRAL LINE OF MIDDLE STREET AT ITS NORTHERN EXTREMITY TO THE GRAND CANAL AT ITS SOUTHERN EXTREMITY AND FROM THE COMMON BOUNDARY BETWEEN FYRISH AND KILCOY AT ITS EASTERN EXTREMITY TO THE CENTRAL LINE OF KOKER DAM AT ITS WESTERN EXTREMITY.

REVISED DRAFT

SKETCH MAP OF THE
GIBRALTAR-FYRISH
NEIGHBOURHOOD DEMOCRATIC COUNCIL



DISTRICT NO. 6

REGISTRATION AREA:	KILCOY – NO.51
LOCAL AUTHORITY AREA:	KILCOY / HAMPSHIRE
NO. OF CONSTITUENCIES:	8
1 ST CONSTITUENCY:	KILCOY (NORTH)
DIVISION/SUB DIVISION	622111 A, B & C
DESCRIPTION OF CONSTITUENCY:	THIS CONSTITUENCY EXTENDS FROM THE ATLANTIC OCEAN AT ITS NORTHERN EXTREMITY TO THE CORENTYNE HIGHWAY AT ITS SOUTHERN EXTREMITY TO NO.4 DAM AT ITS EASTERN EXTREMITY TO NORTH OF THE PUBLIC ROAD FROM KILCOY DAM AT ITS WESTERN EXTREMITY.
2 ND CONSTITUENCY:	KILCOY (SOUTH)
DIVISION/SUB DIVISION	622111 D & 622116 (PART OF)
DESCRIPTION OF CONSTITUENCY:	THIS CONSTITUENCY EXTENDS FROM THE CORENTYNE HIGHWAY AT ITS NORTHERN EXTREMITY TO THE DRAINAGE TRENCH BEFORE HARMONY DAM AT ITS SOUTHERN EXTREMITY TO NO.4 DAM AT ITS EASTERN EXTREMITY TO SOUTH OF THE PUBLIC ROAD FROM KILCOY DAM AT ITS WESTERN EXTREMITY.
3 RD CONSTITUENCY:	ALBION
DIVISION/SUB DIVISION	622112 A, B, C, D & 622116 (PART OF)
DESCRIPTION OF CONSTITUENCY:	THIS CONSTITUENCY EXTENDS FROM THE ATLANTIC OCEAN AT ITS NORTHERN EXTREMITY TO THE DRAINAGE TRENCH BEFORE HARMONY DAM AT ITS SOUTHERN EXTREMITY TO ALBION ROAD AT ITS EASTERN EXTREMITY TO NO.4 TRENCH AT ITS WESTERN EXTREMITY.
4 TH CONSTITUENCY:	NIGG (NORTH)
DIVISION/SUB DIVISION	622113 A, B
DESCRIPTION OF CONSTITUENCY:	THIS CONSTITUENCY EXTENDS FROM THE ATLANTIC OCEAN AT ITS NORTHERN EXTREMITY TO THE CORENTYNE HIGHWAY AT ITS SOUTHERN EXTREMITY TO BELVEDERE INN STREET AT ITS EASTERN EXTREMITY TO NORTH OF THE PUBLIC ROAD FROM ALBION ROAD AT ITS WESTERN EXTREMITY.
5 TH CONSTITUENCY:	NIGG (SOUTH)
DIVISION/SUB DIVISION	622113 C, D, E & 622116 (PART OF)
DESCRIPTION OF CONSTITUENCY:	THIS CONSTITUENCY EXTENDS FROM THE CORENTYNE HIGHWAY AT ITS NORTHERN EXTREMITY TO THE

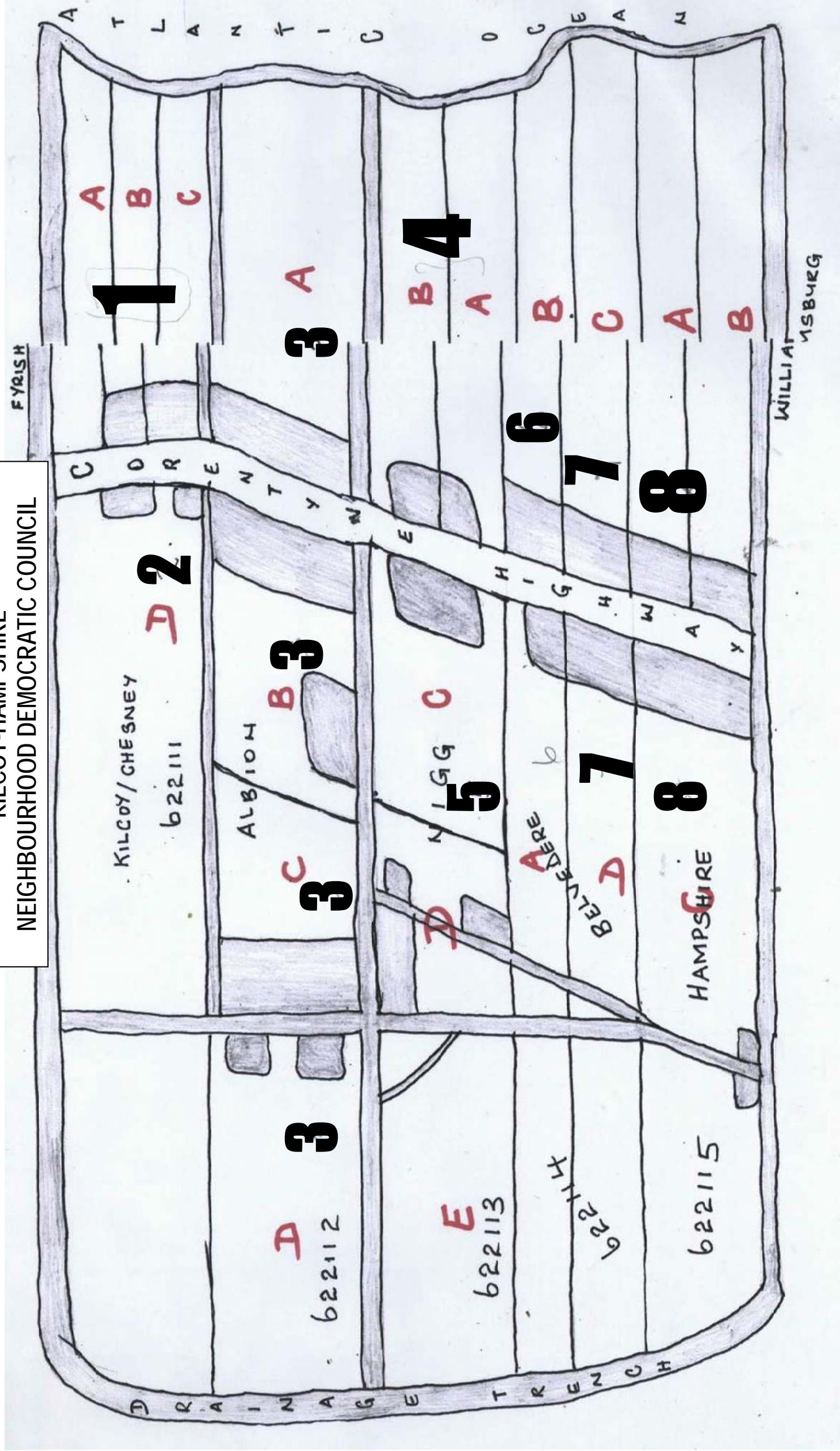
DRAINAGE TRENCH BEFORE HARMONY DAM AT ITS SOUTHERN EXTREMITY TO THE POST OFFICE STREET AT ITS EASTERN EXTREMITY TO ALBION ROAD AT ITS WESTERN EXTREMITY.

6 TH CONSTITUENCY:	BELVEDERE
DIVISION/SUB DIVISION	622114 A, B & 622116 (PART OF)
DESCRIPTION OF CONSTITUENCY:	THIS CONSTITUENCY EXTENDS FROM THE ATLANTIC OCEAN AT ITS NORTHERN EXTREMITY TO THE TRENCH BEFORE HARMONY DAM AT ITS SOUTHERN EXTREMITY AND FROM ANAMAYAH STREET (ARJUNE STREET) AT ITS EASTERN EXTREMITY TO THE BELVEDERE INN STREET AT ITS WESTERN EXTREMITY.

7 TH CONSTITUENCY:	BELVEDERE
DIVISION/SUB DIVISION	622114 C, D & 622116 (PART OF)
DESCRIPTION OF CONSTITUENCY:	THIS CONSTITUENCY EXTENDS FROM THE ATLANTIC OCEAN AT ITS NORTHERN EXTREMITY TO THE DRAINAGE TRENCH BEFORE HARMONY DAM AT ITS SOUTHERN EXTREMITY TO BELVEDERE SCHOOL STREET AT ITS EASTERN EXTREMITY AND FROM ANAMAYAH (ARJUNE STREET) AT ITS WESTERN EXTREMITY.

8 TH CONSTITUENCY:	HAMPSHIRE
DIVISION/SUB DIVISION	622115 A, B , C & 622116 (PART OF)
DESCRIPTION OF CONSTITUENCY:	THIS CONSTITUENCY EXTENDS FROM THE ATLANTIC OCEAN AT ITS NORTHERN EXTREMITY TO THE DRAINAGE CANAL AT ITS SOUTHERN EXTREMITY TO BIRBAL STREET AT ITS EASTERN EXTREMITY TO BELVEDERE SCHOOL STREET AT ITS WESTERN EXTREMITY.

SKETCH MAP OF THE
KILCOY-HAMPSHIRE
NEIGHBOURHOOD DEMOCRATIC COUNCIL



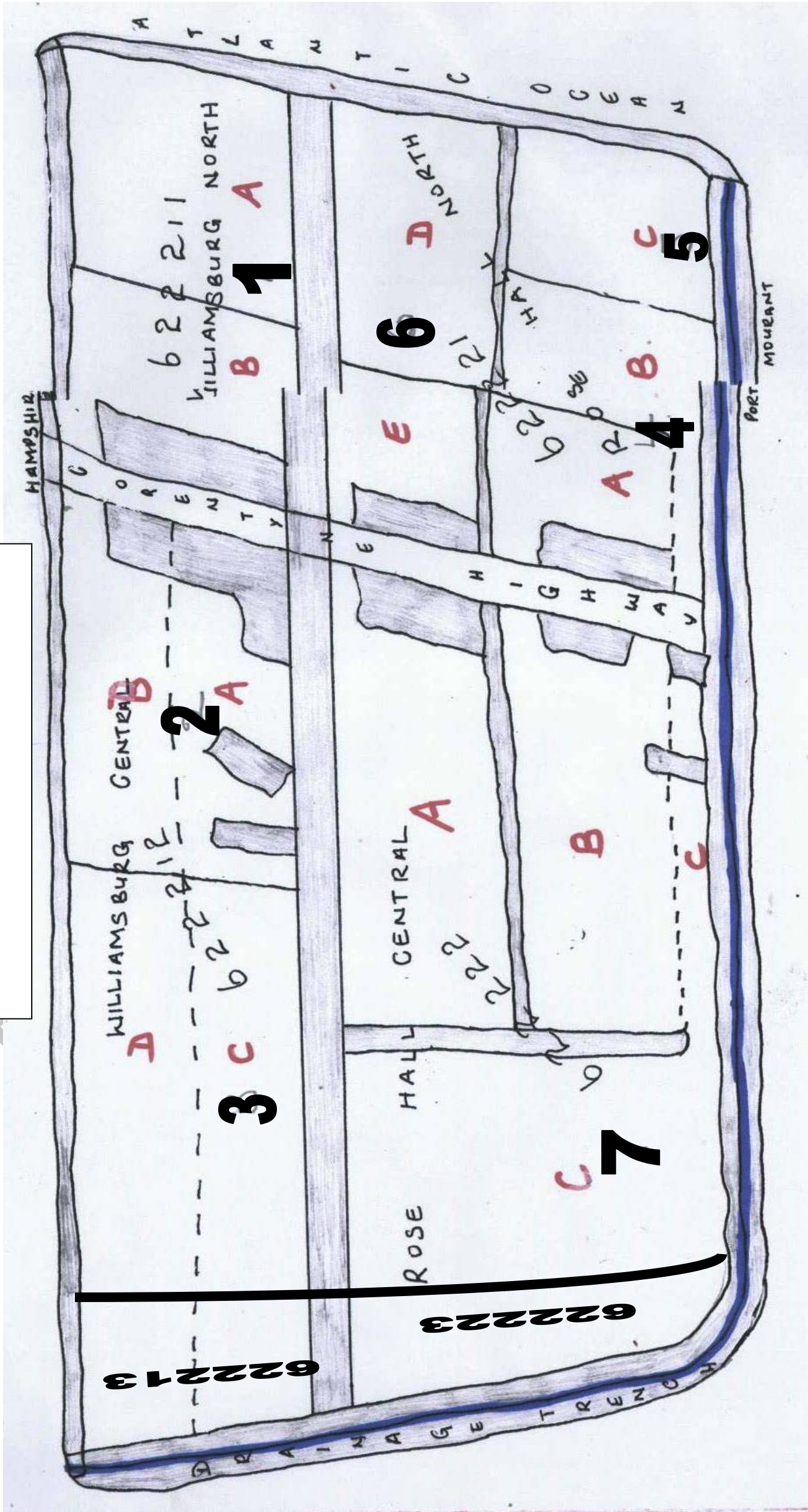
LOCAL AUTHORITY AREA:	TOWN OF ROSE HALL
NO. OF CONSTITUENCIES:	7
1 ST CONSTITUENCY:	WILLIAMSBURG NORTH
DIVISION/SUB DIVISION	622211 A & B
DESCRIPTION OF CONSTITUENCY:	THIS CONSTITUENCY EXTENDS FROM NORTH OF THE PUBLIC ROAD FROM THE ATLANTIC OCEAN AT ITS NORTHERN EXTREMITY TO THE CORENTYNE HIGHWAY AT ITS SOUTHERN EXTREMITY AND FROM BOND DAM AT ITS EASTERN EXTREMITY TO BIRBAL STREET AT ITS WESTERN EXTREMITY.
2 ND CONSTITUENCY:	WILLIAMSBURG CENTRAL
DIVISION/SUB DIVISION	622212 A & B
DESCRIPTION OF CONSTITUENCY:	THIS CONSTITUENCY EXTENDS FROM SOUTH OF THE PUBLIC ROAD FROM THE CORENTYNE HIGHWAY AT ITS NORTHERN EXTREMITY TO TEMPLE STREET AT ITS SOUTHERN EXTREMITY AND FROM BOND DAM AT ITS EASTERN EXTREMITY TO CLOUD 9 DAM AT ITS WESTERN EXTREMITY.
3 RD CONSTITUENCY:	WILLIAMSBURG (SOUTH)
DIVISION/SUB DIVISION	622212 C, D & 622213
DESCRIPTION OF CONSTITUENCY:	THIS CONSTITUENCY EXTENDS FROM SOUTH OF THE PUBLIC ROAD FROM TEMPLE STREET AT ITS NORTHERN EXTREMITY TO THE DRAINAGE TRENCH BEFORE HARMONY DAM AT ITS SOUTHERN EXTREMITY TO BOND DAM AT ITS EASTERN EXTREMITY TO CLOUD 9 DAM AT ITS WESTERN EXTREMITY.
4 TH CONSTITUENCY:	ROSE HALL NORTH
DIVISION/SUB DIVISION	622221 A & B
DESCRIPTION OF CONSTITUENCY:	THIS CONSTITUENCY EXTENDS FROM JUKULALL STREET AT ITS NORTHERN EXTREMITY TO THE CORENTYNE HIGHWAY AT ITS SOUTHERN EXTREMITY TO EAST SIDE LINE DAM AT ITS EASTERN EXTREMITY TO ARCH ROAD AT ITS WESTERN EXTREMITY.
5 TH CONSTITUENCY:	ROSE HALL NORTH
DIVISION/SUB DIVISION	622221 C
DESCRIPTION OF CONSTITUENCY:	THIS CONSTITUENCY EXTENDS FROM THE ATLANTIC OCEAN AT ITS NORTHERN EXTREMITY TO JUKULALL STREET AT ITS SOUTHERN EXTREMITY TO EAST SIDE LINE DAM AT ITS EASTERN EXTREMITY TO ARCH ROAD AT ITS WESTERN EXTREMITY.

6 TH CONSTITUENCY:	ROSE HALL NORTH
DIVISION/SUB DIVISION	622221 D & E
DESCRIPTION OF CONSTITUENCY:	THIS CONSTITUENCY EXTENDS FROM THE ATLANTIC OCEAN AT ITS NORTHERN EXTREMITY TO THE CORENTYNE HIGHWAY AT ITS SOUTHERN EXTREMITY TO ARCH ROAD AT ITS EASTERN EXTREMITY TO BOND DAM AT ITS WESTERN EXTREMITY.

7 TH CONSTITUENCY:	ROSE HALL CENTRAL
DIVISION/SUB DIVISION	622222A, B, C & 622223
DESCRIPTION OF CONSTITUENCY:	THIS CONSTITUENCY EXTENDS FROM SOUTH OF THE PUBLIC ROAD FROM THE CORENTYNE HIGHWAY AT ITS NORTHERN EXTREMITY TO THE DRAINAGE TRENCH BEFORE HARMONY DAM AT ITS SOUTHERN EXTREMITY TO THE COMMON BOUNDARY BETWEEN ROSE HALL AND PORT MOURANT AT ITS EASTERN EXTREMITY TO THE BOND DAM AT ITS WESTERN EXTREMITY.

REVISED DRAFT

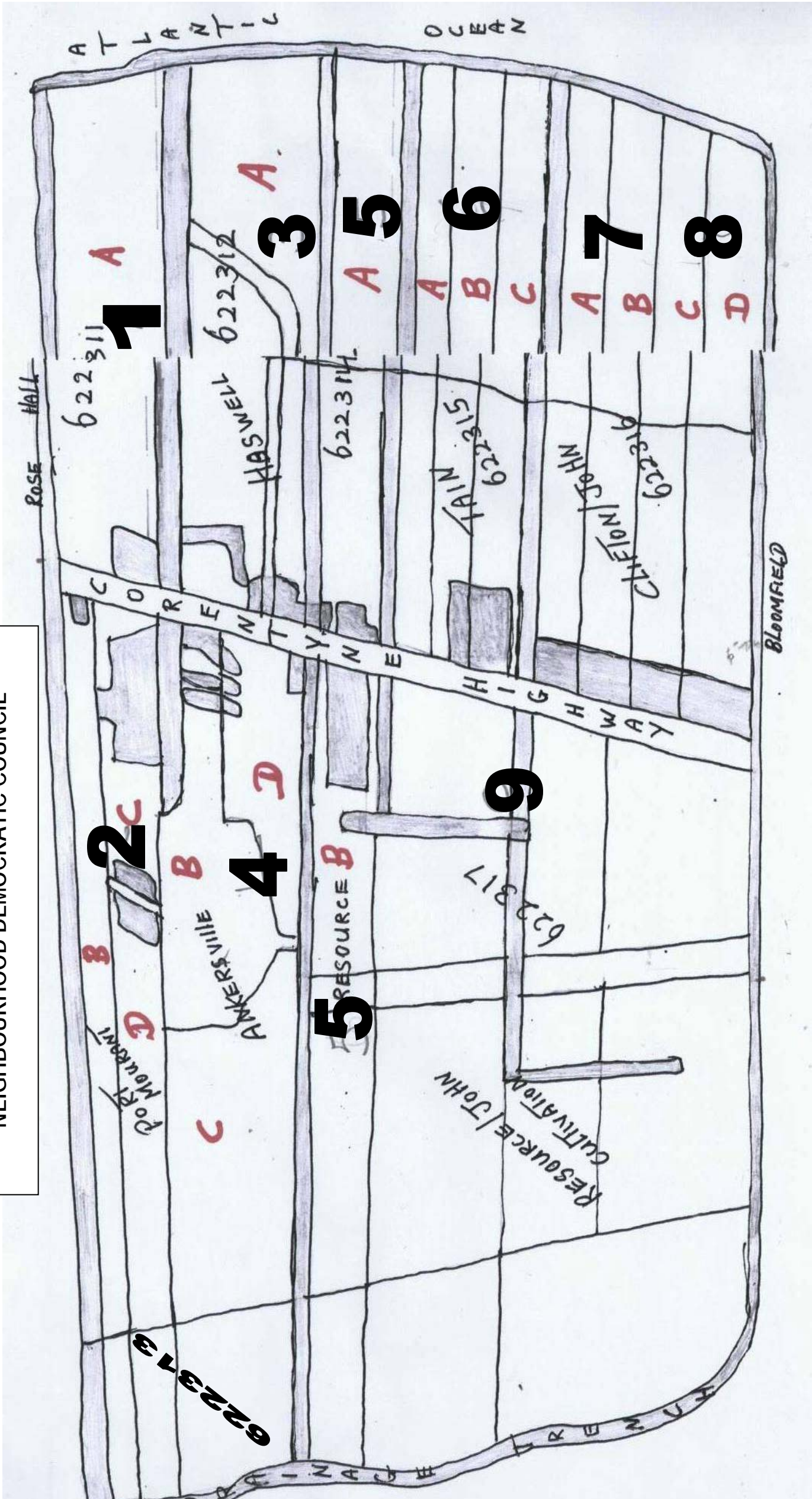
SKETCH MAP OF THE
ROSE HALL MUNICIPALITY



LOCAL AUTHORITY AREA:	PORT MOURANT / JOHN
NO. OF CONSTITUENCIES:	9
1 ST CONSTITUENCY:	PORT MOURANT (NORTH)
DIVISION/SUB DIVISION	622311 A
DESCRIPTION OF CONSTITUENCY:	THIS CONSTITUENCY EXTENDS FROM NORTH OF THE PUBLIC ROAD FROM THE ATLANTIC OCEAN AT ITS NORTHERN EXTREMITY TO THE CORENTYNE HIGHWAY AT ITS SOUTHERN EXTREMITY TO THE DRAINAGE TRENCH (SHAZAM) AT ITS EASTERN EXTREMITY AND FROM CEMETERY DAM AT ITS WESTERN EXTREMITY.
2 ND CONSTITUENCY:	PORT MOURANT (SOUTH)
DIVISION/SUB DIVISION	622311 B, C, D& 622313 (PART OF)
DESCRIPTION OF CONSTITUENCY:	THIS CONSTITUENCY EXTENDS FROM SOUTH OF THE PUBLIC ROAD FROM THE CORENTYNE HIGHWAY AT ITS NORTHERN EXTREMITY TO THE DRAINAGE TRENCH BEFORE HARMONY DAM AT ITS SOUTHERN EXTREMITY AND FROM THE DISPENSARY DAM AT ITS EASTERN EXTREMITY TO THE COMMON BOUNDARY BETWEEN PORT MOURANT AND ROSEHALL AT ITS WESTERN EXTREMITY.
3 RD CONSTITUENCY:	HASWELL
DIVISION/SUB DIVISION	622312 A
DESCRIPTION OF CONSTITUENCY:	THIS CONSTITUENCY EXTENDS FROM NORTH OF THE PUBLIC ROAD FROM THE ATLANTIC OCEAN AT ITS NORTHERN EXTREMITY TO THE CORENTYNE HIGHWAY AT ITS SOUTHERN EXTREMITY TO WATER TANK STREET AT ITS EASTERN EXTREMITY AND FROM THE DRAINAGE TRENCH AT ITS WESTERN EXTREMITY.
4 TH CONSTITUENCY:	ANKERVILLE
DIVISION/SUB DIVISION	622312 B, C, D& 622313 (PART OF)
DESCRIPTION OF CONSTITUENCY:	THIS CONSTITUENCY EXTENDS FROM SOUTH OF THE PUBLIC ROAD FROM THE CORENTYNE HIGHWAY AT ITS NORTHERN EXTREMITY TO THE DRAINAGE TRENCH BEFORE HARMONY DAM AT ITS SOUTHERN EXTREMITY TO THE TRAIN LINE DAM AT ITS EASTERN EXTREMITY AND FROM THE DISPENSARY DAM AT ITS WESTERN EXTREMITY.

5 TH CONSTITUENCY:	RESOURCE
DIVISION/SUB DIVISION	622314 A & B
DESCRIPTION OF CONSTITUENCY:	THIS CONSTITUENCY EXTENDS FROM NORTH AND SOUTH OF THE PUBLIC ROAD FROM THE ATLANTIC OCEAN AT ITS NORTHERN EXTREMITY TO THE DRAINAGE TRENCH BEFORE HARMONY DAM AT ITS SOUTHERN EXTREMITY TO TAIN KOKER AT ITS EASTERN EXTREMITY AND FROM THE TRAIN LINE DAM AT ITS WESTERN EXTREMITY.
6 TH CONSTITUENCY:	TAIN
DIVISION/SUB DIVISION	622315 A, B & C
DESCRIPTION OF CONSTITUENCY:	THIS CONSTITUENCY EXTENDS FROM NORTH OF THE PUBLIC ROAD FROM THE ATLANTIC OCEAN AT ITS NORTHERN EXTREMITY TO THE CORENTYNE HIGHWAY AT ITS SOUTHERN EXTREMITY TO TEMPLE STREET AT ITS EASTERN EXTREMITY AND FROM TAIN KOKER TRENCH AT ITS WESTERN EXTREMITY.
7 TH CONSTITUENCY:	CLIFTON
DIVISION/SUB DIVISION	622316 A & B
DESCRIPTION OF CONSTITUENCY:	THIS CONSTITUENCY EXTENDS FROM NORTH OF THE PUBLIC ROAD FROM THE ATLANTIC OCEAN AT ITS NORTHERN EXTREMITY TO THE CORENTYNE HIGHWAY AT ITS SOUTHERN EXTREMITY TO MARCUS STREET AT ITS EASTERN EXTREMITY AND FROM TEMPLE STREET AT ITS WESTERN EXTREMITY.
8 TH CONSTITUENCY:	JOHN
DIVISION/SUB DIVISION	622316 C& D
DESCRIPTION OF CONSTITUENCY:	THIS CONSTITUENCY EXTENDS FROM NORTH OF THE PUBLIC ROAD FROM THE ATLANTIC OCEAN AT ITS NORTHERN EXTREMITY TO THE CORENTYNE HIGHWAY AT ITS SOUTHERN EXTREMITY TO JOHN’S DAM AT ITS EASTERN EXTREMITY AND FROM MARCUS STREET AT ITS WESTERN EXTREMITY.
9 TH CONSTITUENCY:	RESOURCE / JOHN CULTIVATION
DIVISION/SUB DIVISION	622317
DESCRIPTION OF CONSTITUENCY:	THIS CONSTITUENCY EXTENDS FROM SOUTH OF THE PUBLIC ROAD FROM THE CORENTYNE HIGHWAY AT ITS NORTHERN EXTREMITY TO THE DRAINAGE TRENCH BEFORE HARMONY DAM AT ITS SOUTHERN EXTREMITY TO JOHN’S DAM AT ITS EASTERN EXTREMITY AND FROM TAIN KOKER AT ITS WESTERN EXTREMITY.

SKETCH MAP OF THE
PORT MOURANT-JOHN
NEIGHBOURHOOD DEMOCRATIC COUNCIL



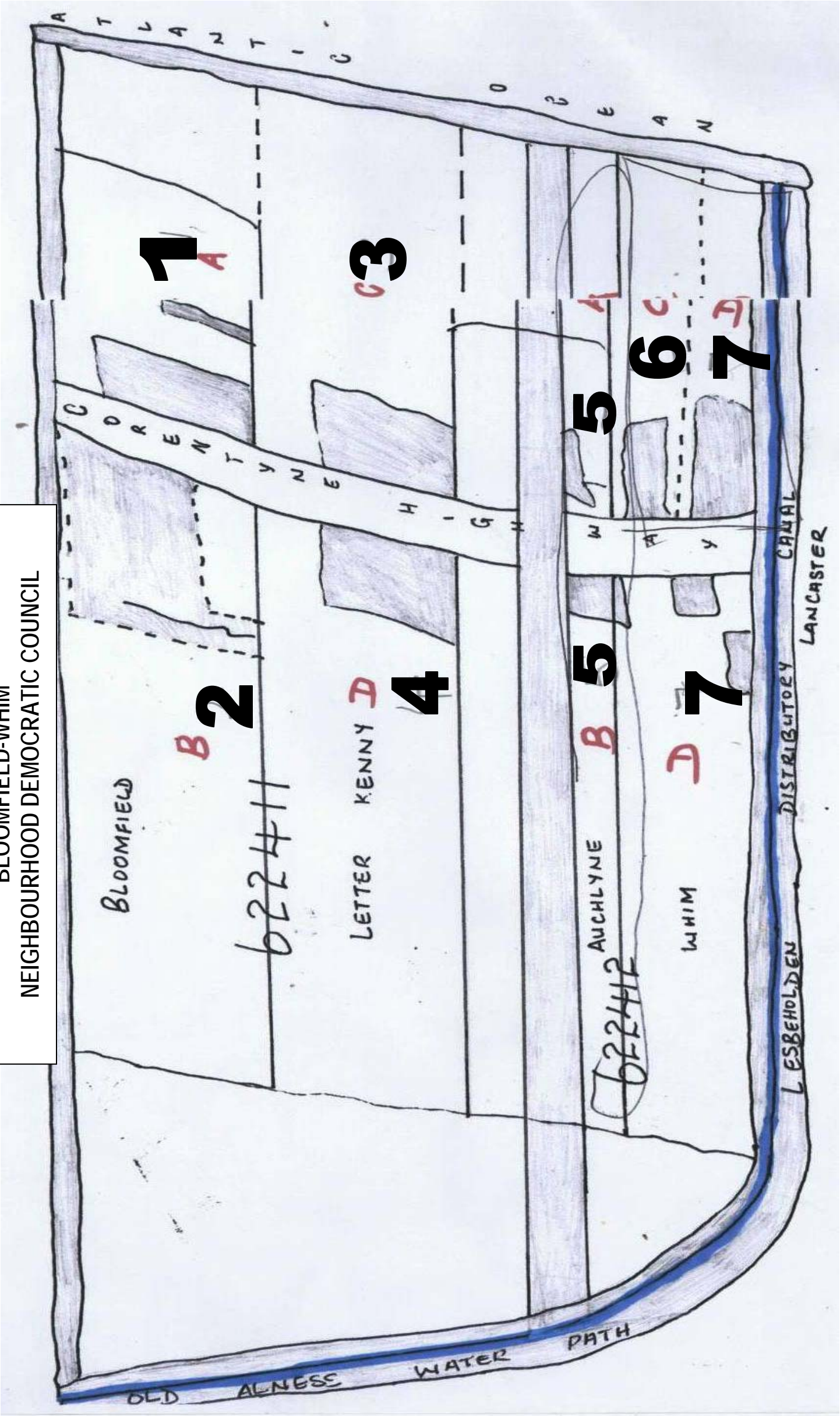
LOCAL AUTHORITY AREA:	BLOOMFIELD / WHIM
NO. OF CONSTITUENCIES:	7
1 ST CONSTITUENCY:	BLOOMFIELD (NORTH)
DIVISION/SUB DIVISION	622411 A
DESCRIPTION OF CONSTITUENCY:	THIS CONSTITUENCY EXTENDS FROM THE ATLANTIC OCEAN AT ITS NORTHERN EXTREMITY TO THE CORENTYNE HIGHWAY AT ITS SOUTHERN EXTREMITY TO BLOOMFIELD LETTER KENNY DRAINAGE TRENCH AT ITS EASTERN EXTREMITY TO NORTH OF THE PUBLIC ROAD FROM JOHN’S DAM AT ITS WESTERN EXTREMITY.
2 ND CONSTITUENCY:	BLOOMFIELD (SOUTH)
DIVISION/SUB DIVISION	622411 B
DESCRIPTION OF CONSTITUENCY:	THIS CONSTITUENCY EXTENDS FROM THE CORENTYNE HIGHWAY AT ITS NORTHERN EXTREMITY TO THE FARM LANDS AT ITS SOUTHERN EXTREMITY TO LETTER KENNY DRAINAGE TRENCH AT ITS EASTERN EXTREMITY TO THE JOHN / BLOOMFILED SIDE LINE DAM AT ITS WESTERN EXTREMITY.
3 RD CONSTITUENCY:	LETTER KENNY (NORTH)
DIVISION/SUB DIVISION	622411 C
DESCRIPTION OF CONSTITUENCY:	THIS CONSTITUENCY EXTENDS FROM THE ATLANTIC OCEAN AT ITS NORTHERN EXTREMITY TO THE CORENTYNE HIGHWAY AT ITS SOUTHERN EXTREMITY TO RICE MILL DAM AT ITS EASTERN EXTREMITY TO THE DRAINAGE TRENCH AT ITS WESTERN EXTREMITY.
4 TH CONSTITUENCY:	LETTER KENNY (SOUTH)
DIVISION/SUB DIVISION	622411 D
DESCRIPTION OF CONSTITUENCY:	THIS CONSTITUENCY EXTENDS FROM THE CORENTYNE HIGHWAY AT ITS NORTHERN EXTREMITY TO THE DRAINAGE TRENCH BEFORE HARMONY DAM AT ITS SOUTHERN EXTREMITY TO THE RICE MILL DAM AT ITS EASTERN EXTREMITY TO SOUTH OF THE PUBLIC ROAD FROM THE DRAINAGE TRENCH (KETTEN) AT ITS WESTERN EXTREMITY.
5 TH CONSTITUENCY:	AUCHLYNE
DIVISION/SUB DIVISION	622412 A & B
DESCRIPTION OF CONSTITUENCY:	THIS CONSTITUENCY EXTENDS FROM NORTH AND SOUTH OF THE PUBLIC ROAD TO THE ATLANTIC OCEAN AT ITS NORTHERN EXTREMITY TO THE DRAINAGE TRENCH BEFORE HARMONY DAM AT ITS SOUTHERN EXTREMITY

TO THE DRAINAGE TRENCH AT ITS EASTERN EXTREMITY
TO THE RICE MILL DAM AT ITS WESTERN EXTREMITY.

6 TH CONSTITUENCY:	WHIM (NORTH WEST)
DIVISION/SUB DIVISION	622412 C
DESCRIPTION OF CONSTITUENCY:	THIS CONSTITUENCY EXTENDS FROM THE ATLANTIC OCEAN AT ITS NORTHERN EXTREMITY TO THE CORENTYNE HIGHWAY AT ITS SOUTHERN EXTREMITY TO THE MIDDLE WALK DAM AT ITS EASTERN EXTREMITY TO NORTH OF THE PUBLIC ROAD FROM THE DRAINAGE TRENCH AT ITS WESTERN EXTREMITY.

7 TH CONSTITUENCY:	WHIM (NORTH EAST & SOUTH)
DIVISION/SUB DIVISION	622412 D
DESCRIPTION OF CONSTITUENCY:	THIS CONSTITUENCY EXTENDS FROM THE ATLANTIC OCEAN AT ITS NORTHERN EXTREMITY TO THE BACKLANDS AT ITS SOUTHERN EXTREMITY TO THE CINEMA DAM AT ITS EASTERN EXTREMITY TO NORTH OF THE PUBLIC ROAD FROM MIDDLE WALK DAM AND AUCHLYNE DRAINAGE TRENCH AT ITS WESTERN EXTREMITY.

SKETCH MAP OF THE
BLOOMFIELD-WHIM
NEIGHBOURHOOD DEMOCRATIC COUNCIL



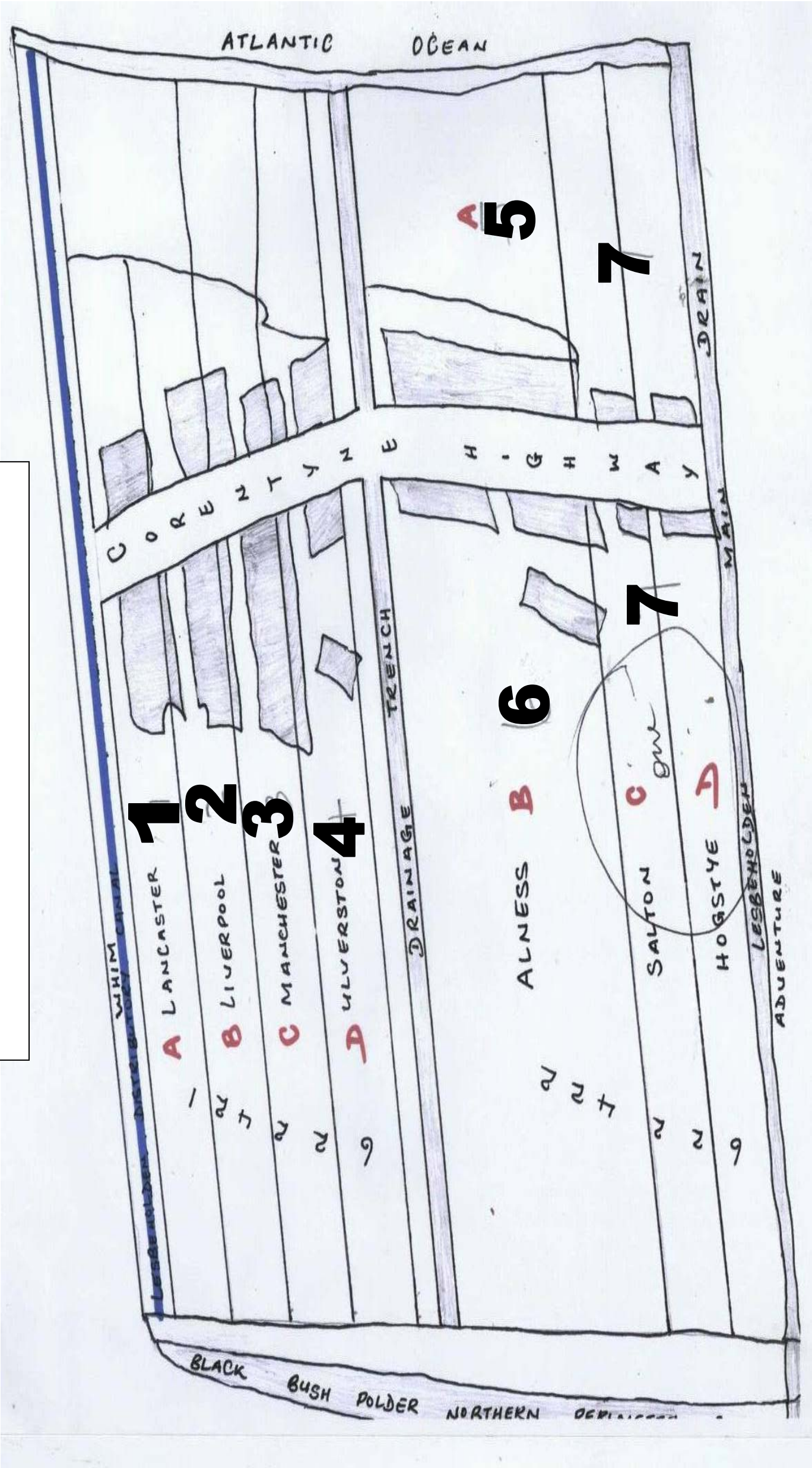
LOCAL AUTHORITY AREA:	LANCASTER / HOGSTYE
NO. OF CONSTITUENCIES:	7
1 ST CONSTITUENCY:	LANCASTER
DIVISION/SUB DIVISION	622421 A
DESCRIPTION OF CONSTITUENCY:	THIS CONSTITUENCY EXTENDS FROM THE ATLANTIC OCEAN AT ITS NORTHERN EXTREMITY TO FARM LANDS AT ITS SOUTHERN EXTREMITY TO LANCASTER / LIVERPOOL DRAINAGE TRENCH AT ITS EASTERN EXTREMITY TO WHIM / LANCASTER SIDE LINE DAM AT ITS WESTERN EXTREMITY.
2 ND CONSTITUENCY:	LIVERPOOL
DIVISION/SUB DIVISION	622421 B
DESCRIPTION OF CONSTITUENCY:	THIS CONSTITUENCY EXTENDS FROM THE ATLANTIC OCEAN AT ITS NORTHERN EXTREMITY TO THE BACKLANDS AT ITS SOUTHERN EXTREMITY TO LIVERPOOL / MANCHESTER DRAINAGE TRENCH AT ITS EASTERN EXTREMITY TO LIVERPOOL / LANCASTER AT ITS WESTERN EXTREMITY.
3 RD CONSTITUENCY:	MANCHESTER
DIVISION/SUB DIVISION	622421 C
DESCRIPTION OF CONSTITUENCY:	THIS CONSTITUENCY EXTENDS FROM THE ATLANTIC OCEAN AT ITS NORTHERN EXTREMITY TO THE DRAINAGE TRENCH BEFORE BACKLANDS AT ITS SOUTHERN EXTREMITY TO COX DAM OR KETTEN AT ITS EASTERN EXTREMITY TO NORTH AND SOUTH OF THE PUBLIC ROAD FROM THE SIDELINE DAM AT ITS WESTERN EXTREMITY.
4 TH CONSTITUENCY:	ULVERSTON
DIVISION/SUB DIVISION	622421 D
DESCRIPTION OF CONSTITUENCY:	THIS CONSTITUENCY EXTENDS FROM THE ATLANTIC OCEAN AT ITS NORTHERN EXTREMITY TO THE DRAINAGE TRENCH AT ITS SOUTHERN EXTREMITY TO RACE COURSE DAM AT ITS EASTERN EXTREMITY TO NORTH AND SOUTH OF THE PUBLIC ROAD FROM COX DAM OR KETTEN AT ITS WESTERN EXTREMITY.
5 TH CONSTITUENCY:	ALNESS (NORTH)
DIVISION/SUB DIVISION	622422 A
DESCRIPTION OF CONSTITUENCY:	THIS CONSTITUENCY EXTENDS FROM THE ATLANTIC OCEAN AT ITS NORTHERN EXTREMITY TO THE DRAINAGE TRENCH AT ITS SOUTHERN EXTREMITY TO SALTON DAM AT ITS EASTERN EXTREMITY TO NORTH OF THE PUBLIC

ROAD FROM RACE COURSE DAM AT ITS WESTERN
EXTREMITY.

6 TH CONSTITUENCY:	ALNESS (SOUTH)
DIVISION/SUB DIVISION	622422 B
DESCRIPTION OF CONSTITUENCY:	THIS CONSTITUENCY EXTENDS FROM THE CORENTYNE HIGHWAY AT ITS NORTHERN EXTREMITY TO THE DRAINAGE TRENCH AT ITS SOUTHERN EXTREMITY TO SALTON DAM AT ITS EASTERN EXTREMITY TO SOUTH OF THE PUBLIC ROAD FROM RACE COURSE DAM AT ITS WESTERN EXTREMITY.

7 TH CONSTITUENCY:	SALTON - HOGSTYE
DIVISION/SUB DIVISION	622422 C & D
DESCRIPTION OF CONSTITUENCY:	THIS CONSTITUENCY EXTENDS FROM THE ATLANTIC OCEAN AT ITS NORTHERN EXTREMITY TO THE DRAINAGE TRENCH BEFORE BACKLANDS AT ITS SOUTHERN EXTREMITY TO THE DAM BEFORE ADVENTURE KOKER AT ITS EASTERN EXTREMITY TO NORTH AND SOUTH OF THE PUBLIC ROAD FROM SALTON DAM AT ITS WESTERN EXTREMITY.

SKETCH MAP OF THE
LANCASTER-HOGSTYE
NEIGHBOURHOOD DEMOCRATIC COUNCIL



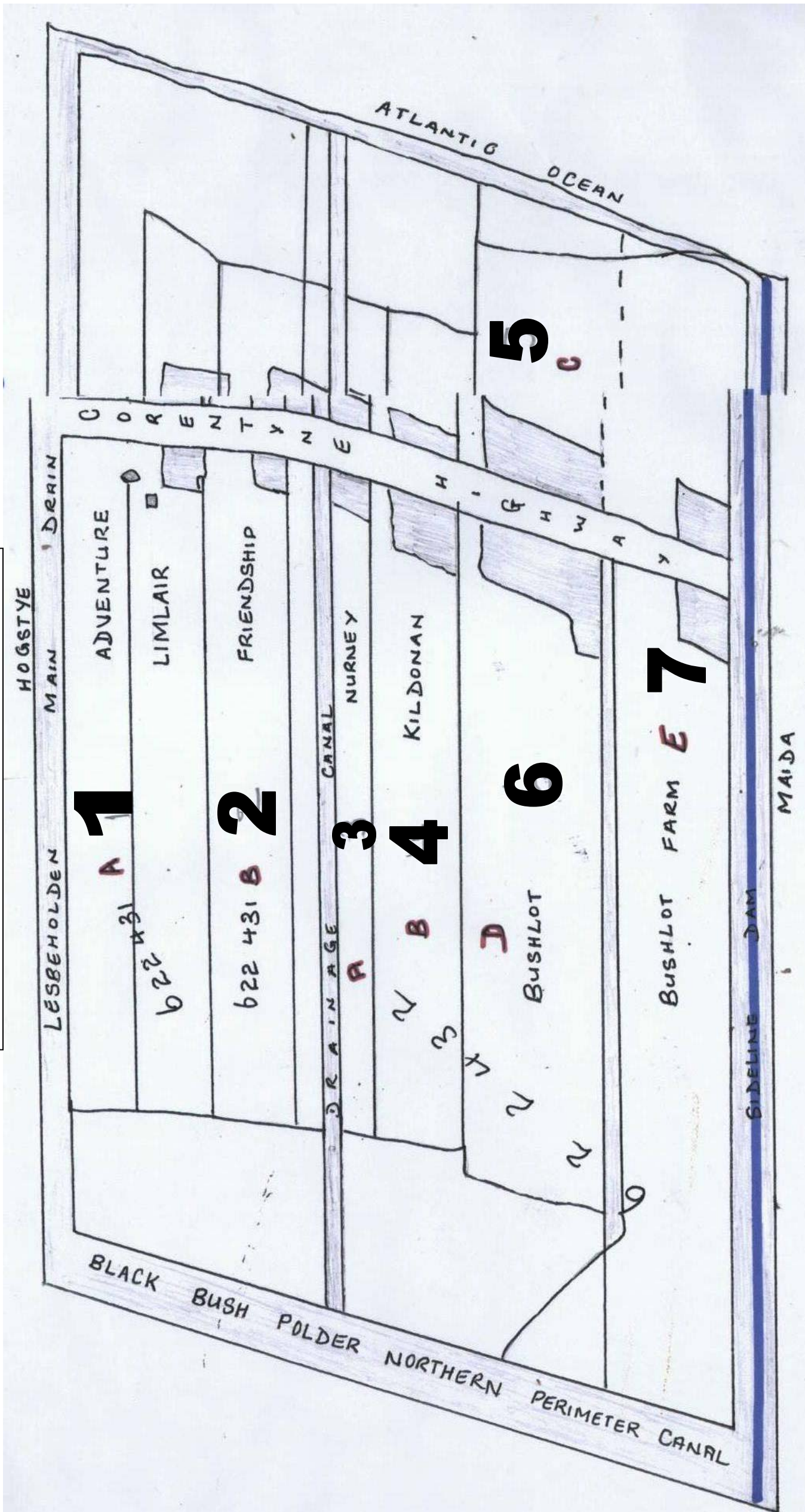
LOCAL AUTHORITY AREA:	ADVENTURE / BUSHLOT
NO. OF CONSTITUENCIES:	7
1 ST CONSTITUENCY:	ADVENTURE - LIMLAIR
DIVISION/SUB DIVISION	622431 A
DESCRIPTION OF CONSTITUENCY:	THIS CONSTITUENCY EXTENDS FROM THE ATLANTIC OCEAN AT ITS NORTHERN EXTREMITY TO THE BACKLANDS AT ITS SOUTHERN EXTREMITY TO FRIENDSHIP KOKER DAM AT ITS EASTERN EXTREMITY TO ADVENTURE KOKER DAM AT ITS WESTERN EXTREMITY.
2 ND CONSTITUENCY:	FRIENDSHIP
DIVISION/SUB DIVISION	622431 B
DESCRIPTION OF CONSTITUENCY:	THIS CONSTITUENCY EXTENDS FROM THE ATLANTIC OCEAN AT ITS NORTHERN EXTREMITY TO THE BACKLANDS AT ITS SOUTHERN EXTREMITY TO NURNEY KOKER DAM AT ITS EASTERN EXTREMITY TO FRIENDSHIP KOKER DAM AT ITS WESTERN EXTREMITY.
3 RD CONSTITUENCY:	NURNEY
DIVISION/SUB DIVISION	622432 A
DESCRIPTION OF CONSTITUENCY:	THIS CONSTITUENCY EXTENDS FROM THE ATLANTIC OCEAN AT ITS NORTHERN EXTREMITY TO THE BACKLANDS AT ITS SOUTHERN EXTREMITY TO KILDONAN CENTRE DAM AT ITS EASTERN EXTREMITY TO NURNEY KOKER DAM AT ITS WESTERN EXTREMITY.
4 TH CONSTITUENCY:	KILDONAN
DIVISION/SUB DIVISION	622432 B
DESCRIPTION OF CONSTITUENCY:	THIS CONSTITUENCY EXTENDS FROM THE ATLANTIC OCEAN AT ITS NORTHERN EXTREMITY TO THE BACKLANDS AT ITS SOUTHERN EXTREMITY TO BUSHLOT MARKET DAM AT ITS EASTERN EXTREMITY TO KILDONAN CENTRE DAM AT ITS WESTERN EXTREMITY.
5 TH CONSTITUENCY:	BUSHLOT (NORTH)
DIVISION/SUB DIVISION	622432 C
DESCRIPTION OF CONSTITUENCY:	THIS CONSTITUENCY EXTENDS FROM THE ATLANTIC OCEAN AT ITS NORTHERN EXTREMITY TO THE CORENTYNE HIGHWAY AT ITS SOUTHERN EXTREMITY TO CENTRAL CORENTYNE SECONDARY SCHOOL STREET AT ITS EASTERN EXTREMITY TO BUSHLOT MARKET DAM AT ITS WESTERN EXTREMITY.

6 TH CONSTITUENCY:	BUSHLOT (SOUTH)
DIVISION/SUB DIVISION	622432 D
DESCRIPTION OF CONSTITUENCY:	THIS CONSTITUENCY EXTENDS FROM THE CORENTYNE HIGHWAY AT ITS NORTHERN EXTREMITY TO THE BACKLANDS AT ITS SOUTHERN EXTREMITY TO CENTRAL CORENTYNE SECONDARY SCHOOL STREET AT ITS EASTERN EXTREMITY TO BUSHLOT MARKET DAM AT ITS WESTERN EXTREMITY.

7 TH CONSTITUENCY:	BUSHLOT FARM
DIVISION/SUB DIVISION	622432 E
DESCRIPTION OF CONSTITUENCY:	THIS CONSTITUENCY EXTENDS FROM THE ATLANTIC OCEAN AT ITS NORTHERN EXTREMITY TO THE BACKLANDS AT ITS SOUTHERN EXTREMITY TO THE DAM AFTER RAMSARRAN (KANDAN) RUM SHOP AT ITS EASTERN EXTREMITY TO KENNARD RACE COURSE DAM AT ITS WESTERN EXTREMITY.

REVISED DRAFT

SKETCH MAP OF THE
ADVENTURE-BUSHLOT
NEIGHBOURHOOD DEMOCRATIC COUNCIL




LOCAL AUTHORITY AREA:	MAIDA /TARLOGIE
NO. OF CONSTITUENCIES:	6
1 ST CONSTITUENCY:	MAIDA
DIVISION/SUB DIVISION	631111 (PART OF)
DESCRIPTION OF CONSTITUENCY:	THIS CONSTITUENCY EXTENDS FROM THE ATLANTIC OCEAN AT ITS NORTHERN EXTREMITY TO BLACK BUSH POLDER NORTHERN PERIMETER CANAL AT ITS SOUTHERN EXTREMITY TO BUSHLOT FARM / MAIDA SIDELINE DAM AT ITS WESTERN EXTREMITY TO MAIDA / KILMARNOCK SIDELINE DAM AT ITS EASTERN EXTREMITY.
2 ND CONSTITUENCY:	KILMARNOCK
DIVISION/SUB DIVISION:	631111 (PART OF)
DESCRIPTION OF CONSTITUENCY:	THIS CONSTITUENCY EXTENDS FROM THE ATLANTIC OCEAN AT ITS NORTHERN EXTREMITY TO BLACK BUSH POLDER NORTHERN PERIMETER CANAL AT ITS SOUTHERN EXTREMITY TO KILMARNOCK / PHILLIPPI DRAINAGE CANAL AT ITS EASTERN EXTREMITY TO MAIDA /KILMARNOCK SIDE LINE DAM AT ITS WESTERN EXTREMITY.
3 RD CONSTITUENCY:	PHILLIPI
DIVISION/SUB DIVISION	631111 (PART OF)
DESCRIPTION OF CONSTITUENCY:	THIS CONSTITUENCY EXTENDS FROM THE ATLANTIC OCEAN AT ITS NORTHERN EXTREMITY TO BLACK BUSH POLDER NORTHERN PERIMETER CANAL AT ITS SOUTHERN EXTREMITY TO PHILLIPPI / CROMARTY SIDELINE DAM AT ITS EASTERN EXTREMITY TO KILMARNOCK / PHILLIPPI DRAINAGE CANAL AT ITS WESTERN EXTREMITY.
4 TH CONSTITUENCY:	CROMARTY
DIVISION/SUB DIVISION	631112 A (PART OF)
DESCRIPTION OF CONSTITUENCY:	THIS CONSTITUENCY EXTENDS FROM THE ATLANTIC OCEAN AT ITS NORTHERN EXTREMITY TO BLACK BUSH POLDER NORTHERN PERIMETER CANAL AT ITS SOUTHERN EXTREMITY TO CROMARTY / WELLINGTON PARK DRAINAGE CANAL AT ITS EASTERN EXTREMITY TO PHILLIPPI / CROMARTY SIDELINE DAM AT ITS WESTERN EXTREMITY.

5 TH CONSTITUENCY:	WELLINGTON PARK
DIVISION/SUB DIVISION	631112 A (PART OF)
DESCRIPTION OF CONSTITUENCY:	THIS CONSTITUENCY EXTENDS FROM THE ATLANTIC OCEAN AT ITS NORTHERN EXTREMITY TO BLACK BUSH POLDER NORTHERN PERIMETER CANAL AT ITS SOUTHERN EXTREMITY TO THE WELLINGTON PARK / TARLOGIE SIDELINE DAM AT ITS EASTERN EXTREMITY TO CROMARTY / WELLINGTON PARK DRAINAGE CANAL AT ITS WESTERN EXTREMITY.

6 TH CONSTITUENCY:	TARLOGIE
DIVISION/SUB DIVISION	631112 B
DESCRIPTION OF CONSTITUENCY:	THIS CONSTITUENCY EXTENDS FROM THE ATLANTIC OCEAN AT ITS NORTHERN EXTREMITY TO BLACK BUSH POLDER NORTHERN PERIMETER CANAL AT ITS SOUTHERN EXTREMITY TO TARLOGIE NO.35 SIDELINE DAM AT ITS EASTERN EXTREMITY TO WELLINGTON PARK / TARLOGIE SIDELINE DAM AT ITS WESTERN EXTREMITY.

REVISED DRAFT

SKETCH MAP OF THE
MAIDA-TARLOGIE
NEIGHBOURHOOD DEMOCRATIC COUNCIL




LOCAL AUTHORITY AREA:	MACEDONIA / JOPPA
NO. OF CONSTITUENCIES:	6
1 ST CONSTITUENCY:	NO.35 & NO.36
DIVISION/SUB DIVISION	631121
DESCRIPTION OF CONSTITUENCY:	THIS CONSTITUENCY EXTENDS FROM THE ATLANTIC OCEAN AT ITS NORTHERN EXTREMITY TO BLACK BUSH POLDER NORTHERN PERIMETER CANAL AT ITS SOUTHERN EXTREMITY TO THE OLD ROAD AT ITS EASTERN EXTREMITY TO TARLOGIE SIDELINE DAM AT ITS WESTERN EXTREMITY.
2 ND CONSTITUENCY:	BRIGHTON
DIVISION/SUB DIVISION	631122 A
DESCRIPTION OF CONSTITUENCY:	THIS CONSTITUENCY EXTENDS FROM THE ATLANTIC OCEAN AT ITS NORTHERN EXTREMITY TO BLACK BUSH POLDER NORTHERN PERIMETER CANAL AT ITS SOUTHERN EXTREMITY TO SELEM DAM AT ITS EASTERN EXTREMITY TO OLD ROAD AT ITS WESTERN EXTREMITY.
3 RD CONSTITUENCY:	KILTEARN
DIVISION/SUB DIVISION	631122 B
DESCRIPTION OF CONSTITUENCY:	THIS CONSTITUENCY EXTENDS FROM THE ATLANTIC OCEAN AT ITS NORTHERN EXTREMITY TO THE BLACK BUSH POLDER NORTHERN PERIMETER CANAL AT ITS SOUTHERN EXTREMITY TO EVERSHAM SIDE LINE DAM AT ITS EASTERN EXTREMITY TO SELEM DAM AT ITS WESTERN EXTREMITY.
4 TH CONSTITUENCY:	EVERSHAM -DINGWALL
DIVISION/SUB DIVISION	631123
DESCRIPTION OF CONSTITUENCY:	THIS CONSTITUENCY EXTENDS FROM THE ATLANTIC OCEAN AT ITS NORTHERN EXTREMITY TO BLACK BUSH POLDER NORTHERN PERIMETER CANAL AT ITS SOUTHERN EXTREMITY TO THE DINGWALL / JAVA SIDE LINE DAM AT ITS EASTERN EXTREMITY TO KILTEARN / EVERSHAM SIDE LINE DAM AT ITS WESTERN EXTREMITY.
5 TH CONSTITUENCY:	JAVA -JOPPA (NORTH)
DIVISION/SUB DIVISION	631124 (PART OF)
DESCRIPTION OF CONSTITUENCY:	THIS CONSTITUENCY EXTENDS FROM THE ATLANTIC OCEAN AT ITS NORTHERN EXTREMITY TO THE CORENTYNE HIGHWAY AT ITS SOUTHERN EXTREMITY TO NO.43 DRAINAGE CANAL AT ITS EASTERN EXTREMITY TO THE DINGWALL / JAVA SIDE LINE DAM AT ITS WESTERN EXTREMITY.

6 TH CONSTITUENCY:	JAVA -JOPPA (SOUTH)
DIVISION/SUB DIVISION	631124 (PART OF)
DESCRIPTION OF CONSTITUENCY:	THIS CONSTITUENCY EXTENDS FROM THE CORENTYNE HIGHWAY AT ITS NORTHERN EXTREMITY TO THE BLACK BUSH POLDER NORTHERN PERIMETER CANAL AT ITS SOUTHERN EXTREMITY TO NO.43 DRAINAGE CANAL AT ITS EASTERN EXTREMITY TO THE DINGWALL / JAVA SIDE LINE DAM AT ITS WESTERN EXTREMITY.

REVISED DRAFT

SKETCH MAP OF THE
MACEDONIA-JOPPA
NEIGHBOURHOOD DEMOCRATIC COUNCIL




LOCAL AUTHORITY AREA:	GOOD HOPE NO.51
NO. OF CONSTITUENCIES:	7
1 ST CONSTITUENCY:	GOOD HOPE NO.44 - 45
DIVISION/SUB DIVISION	632121
DESCRIPTION OF CONSTITUENCY:	THIS CONSTITUENCY EXTENDS FROM THE ATLANTIC OCEAN AT ITS NORTHERN EXTREMITY TO SEAFORD DAM AT ITS SOUTHERN EXTREMITY TO NO.45 / NO.46 DAM AT ITS EASTERN EXTREMITY TO JOPPA NO.43 DRAINAGE CANAL AT ITS WESTERN EXTREMITY.
2 ND CONSTITUENCY:	NO.46
DIVISION/SUB DIVISION	632122
DESCRIPTION OF CONSTITUENCY:	THIS CONSTITUENCY EXTENDS FROM THE ATLANTIC OCEAN AT ITS NORTHERN EXTREMITY TO THE SEA FORD DAM AT ITS SOUTHERN EXTREMITY TO NO.46 / NO.47 DAM AT ITS EASTERN EXTREMITY TO NO.45 / NO.46 DAM AT ITS WESTERN EXTREMITY.
3 RD CONSTITUENCY:	RISING SUN (NO.47)
DIVISION/SUB DIVISION	632123 A
DESCRIPTION OF CONSTITUENCY:	THIS CONSTITUENCY EXTENDS FROM THE ATLANTIC OCEAN AT ITS NORTHERN EXTREMITY TO THE SEA FORD DAM AT ITS SOUTHERN EXTREMITY TO NO.47 / NO.48 SIDELINE DAM AT ITS EASTERN EXTREMITY TO NO.46 / NO.47 DAM AT ITS WESTERN EXTREMITY.
4 TH CONSTITUENCY:	FLOYD WARD (NO.48)
DIVISION/SUB DIVISION	632123 B
DESCRIPTION OF CONSTITUENCY:	THIS CONSTITUENCY EXTENDS FROM THE ATLANTIC OCEAN AT ITS NORTHERN EXTREMITY TO SEAFORD DAM AT ITS SOUTHERN EXTREMITY TO NO.49 RICE MILL DAM AT ITS EASTERN EXTREMITY TO NO.48 RICE MILL DAM AT ITS WESTERN EXTREMITY.
5 TH CONSTITUENCY:	NO.49 & NO.50 (NORTH)
DIVISION/SUB DIVISION	632124 A (PART OF)
DESCRIPTION OF CONSTITUENCY:	THIS CONSTITUENCY EXTENDS FROM THE ATLANTIC OCEAN AT ITS NORTHERN EXTREMITY TO THE CORENTYNE HIGHWAY AT ITS SOUTHERN EXTREMITY TO NO.50 DAM AT ITS EASTERN EXTREMITY TO NO.49 RICE MILL DAM AT ITS WESTERN EXTREMITY.

6 TH CONSTITUENCY:	NO.49 - NO.50 (SOUTH)
DIVISION/SUB DIVISION	632124 A (PART OF)
DESCRIPTION OF CONSTITUENCY:	THIS CONSTITUENCY EXTENDS FROM THE CORENTYNE HIGHWAY AT ITS NORTHERN EXTREMITY TO SEA FORD DAM AT ITS SOUTHERN EXTREMITY TO NO.50 SIDELINE DAM AT ITS EASTERN EXTREMITY TO NO.49 RICE MILL DAM AT ITS WESTERN EXTREMITY.

7 TH CONSTITUENCY:	NO.51
DIVISION/SUB DIVISION	632124 B
DESCRIPTION OF CONSTITUENCY:	THIS CONSTITUENCY EXTENDS FROM THE ATLANTIC OCEAN AT ITS NORTHERN EXTREMITY TO SEAFORD DAM AT ITS SOUTHERN EXTREMITY TO NO.51 POLICE STATION DAM AT ITS WESTERN EXTREMITY TO NO.51/52 DRAINAGE CANAL AT ITS EASTERN EXTREMITY.

REVISED DRAFT

SKETCH MAP OF THE
GOOD HOPE-NO.51
NEIGHBOURHOOD DEMOCRATIC COUNCIL



LOCAL AUTHORITY AREA:	BLACK BUSH POLDER
NO. OF CONSTITUENCIES:	9
1 ST CONSTITUENCY:	LESBEHOLDEN NORTH
DIVISION/SUB DIVISION	631211 A
DESCRIPTION OF CONSTITUENCY:	THIS CONSTITUENCY EXTENDS FROM THE BLACK BUSH POLDER NORTHERN PERIMETER CANAL ALONG THE BACK BOUNDARY OF THE SECOND DEPTH OF THE ESTATES FROM LANCASTER / HOGSTYE AT ITS NORTHERN EXTREMITY TO THE LESBEHOLDEN DISTRIBUTARY CANAL AND LESBEHOLDEN MAIN DRAIN AT ITS SOUTHERN EXTREMITY AND FROM LESBEHOLDEN MAIN DRAIN AT ITS EASTERN EXTREMITY TO THE COMMON BOUNDARY BETWEEN WHIM AND LANCASTER AT ITS WESTERN EXTREMITY.
2 ND CONSTITUENCY:	LESBEHOLDEN SOUTH
DIVISION/SUB DIVISION	631211 B
DESCRIPTION OF CONSTITUENCY:	THIS CONSTITUENCY EXTENDS FROM THE BLACK BUSH POLDER NORTHERN PERIMETER CANAL ALONG THE BACK BOUNDARY OF THE SECOND DEPTH OF THE ESTATES FROM ADVENTURE TO BUSHLOT AT ITS NORTHERN EXTREMITY TO BLACK BUSH POLDER NORTH BRANCH CANAL AND TO THE OLD ALNESS WATER PATH AT ITS SOUTHERN EXTREMITY AND FROM LESBEHOLDEN AND MIBIKURI DISTRIBUTARY CANAL AT ITS EASTERN EXTREMITY TO THE LESBEHOLDEN MAIN DRAIN AT ITS WESTERN EXTREMITY.
3 RD CONSTITUENCY:	MIBIKURI NORTH
DIVISION/SUB DIVISION	631212 A, B
DESCRIPTION OF CONSTITUENCY:	THIS CONSTITUENCY EXTENDS FROM THE BLACK BUSH POLDER NORTHERN PERIMETER CANAL ALONG THE BACK BOUNDARY OF THE SECOND DEPTH OF THE ESTATES FROM ADVENTURE TO BUSHLOT AT ITS NORTHERN EXTREMITY TO NO.36 AT ITS SOUTHERN EXTREMITY TO MIBIKURI MAIN DRAIN AT ITS EASTERN EXTREMITY TO LESBEHOLDEN AND MIBIKURI MAIN DISTRIBUTARY CANAL AT ITS WESTERN EXTREMITY.
4 TH CONSTITUENCY:	MIBIKURI SOUTH
DIVISION/SUB DIVISION	631212 C
DESCRIPTION OF CONSTITUENCY:	THIS CONSTITUENCY EXTENDS FROM THE BLACK BUSH POLDER NORTHERN PERIMETER CANAL ALONG THE BACK BOUNDARY OF THE SECOND DEPTH OF THE ESTATES FROM ADVENTURE TO BUSHLOT AT ITS NORTHERN

EXTREMITY TO MIBIKURI SECONDARY DRAINAGE CANAL
RUNNING ALONG THE COMMUNITY ZONE CANAL AT ITS
SOUTHERN EXTREMITY TO THE MIBIKURI / JOHANNA
DISTRIBUTARY CANAL AT ITS EASTERN EXTREMITY TO
THE MIBIKURI MAIN DRAIN AT ITS WESTERN EXTREMITY.

5TH CONSTITUENCY:
DIVISION/SUB DIVISION
DESCRIPTION OF CONSTITUENCY:

MIBIKURI SOUTH
631212 D
THIS CONSTITUENCY EXTENDS FROM THE MIBIKURI
SECONDARY DRAINAGE CANAL RUNNING ALONG THE
COMMUNITY ZONE CANAL AT ITS NORTHERN EXTREMITY
TO THE BLACK BUSH POLDER NORTH BRANCH CANAL AT
ITS SOUTHERN EXTREMITY TO THE MIBIKURI / JOHANNA
DISTRIBUTARY CANAL AT ITS EASTERN EXTREMITY TO
THE MIBIKURI MAIN DRAIN AT ITS WESTERN EXTREMITY.

6TH CONSTITUENCY:
DIVISION/SUB DIVISION
DESCRIPTION OF CONSTITUENCY:

JOHANNA SOUTH
631213 A
THIS CONSTITUENCY EXTENDS FROM THE BLACK BUSH
POLDER NORTHERN PERIMETER CANAL ALONG THE BACK
BOUNDARY OF THE SECOND DEPTH OF NO.43 AND THE
CENTRE OF THE YAKUSARI MAIN DRAIN AT ITS
NORTHERN EXTREMITY TO BLACK BUSH POLDER AND
SOUTH BRANCH AT ITS SOUTHERN EXTREMITY TO THE
JOHANNA / YAKUSARI DISTRIBUTARY CANAL AT ITS
EASTERN EXTREMITY TO THE JOHANNA MAIN DRAIN AT
ITS WESTERN EXTREMITY.

7TH CONSTITUENCY:
DIVISION/SUB DIVISION
DESCRIPTION OF CONSTITUENCY:

JOHANNA NORTH
631213 B
THIS CONSTITUENCY EXTENDS FROM THE BLACK BUSH
POLDER NORTHERN PERIMETER CANAL ALONG THE BACK
BOUNDARY OF THE SECOND DEPTH OF THE NO.43 AND
THE CENTRE OF THE YAKUSARI MAIN DRAIN AT ITS
NORTHERN EXTREMITY TO THE BLACK BUSH POLDER
NORTH AND SOUTH BRANCH CANALS AT ITS SOUTHERN
EXTREMITY TO THE JOHANNA MAIN DRAIN AT ITS
EASTERN EXTREMITY TO THE MIBIKURI / JOHANNA
DISTRIBUTARY CANAL AT ITS WESTERN EXTREMITY.

8 TH CONSTITUENCY:	YAKUSARI NORTH
DIVISION/SUB DIVISION	631214 A & B
DESCRIPTION OF CONSTITUENCY:	THIS CONSTITUENCY EXTENDS FROM THE DAM ALONG THE COMMON BACK BOUNDARY OF THE SECOND DEPTH OF THE ESTATES FROM NO.44 TO NO.45 AT ITS NORTHERN EXTREMITY TO THE YAKUSARI MAIN ROAD AT ITS SOUTHERN EXTREMITY TO YAKUSARI MAIN DRAIN AT ITS EASTERN EXTREMITY TO THE JOHANNA / YAKUSARI DISTRIBUTARY CANAL AT ITS WESTERN EXTREMITY.

9 TH CONSTITUENCY:	YAKUSARI SOUTH
DIVISION/SUB DIVISION	631214 C& D
DESCRIPTION OF CONSTITUENCY:	THIS CONSTITUENCY EXTENDS FROM THE DAM ALONG THE COMMON BACK BOUNDARY OF THE SECOND DEPTH OF THE ESTATES FROM NO.46 TO NO.52 AT ITS NORTHERN EXTREMITY TO THE BLACK BUSH POLDER BRANCH CANAL AT ITS SOUTHERN EXTREMITY TO THE YAKUSARI CANAL AT ITS EASTERN EXTREMITY TO THE YAKUSARI MAIN DRAIN AT ITS WESTERN EXTREMITY.

DISTRICT NO. 6

REGISTRATION AREA:	NO.52 – CORENTYNE RIVER
LOCAL AUTHORITY AREA:	NO.52 - 74
NO. OF CONSTITUENCIES:	9
1 ST CONSTITUENCY:	NO.52 – NO.0 VILLAGE
DIVISION/SUB DIVISION	632111 A - D
DESCRIPTION OF CONSTITUENCY:	THIS CONSTITUENCY EXTENDS FROM THE NO.51/52 DRAINAGE CANAL AT ITS NORTHERN EXTREMITY TO NO.0/55 SIDELINE DAM AT ITS SOUTHERN EXTREMITY TO THE ATLANTIC OCEAN AT ITS EASTERN EXTREMITY TO SEAFORD DAM AT ITS WESTERN EXTREMITY.
2 ND CONSTITUENCY:	NO.55 – 58 VILLAGE
DIVISION/SUB DIVISION	632112 A - D
DESCRIPTION OF CONSTITUENCY:	THIS CONSTITUENCY EXTENDS FROM NO.0 /55 SIDELINE DAM AT ITS NORTHERN EXTREMITY TO NO.58/59 SIDELINE DAM AT ITS SOUTHERN EXTREMITY TO THE ATLANTIC OCEAN AT ITS EASTERN EXTREMITY TO SEAFORD DAM AT ITS WESTERN EXTREMITY.
3 RD CONSTITUENCY:	NO.59– 60 VILLAGE
DIVISION/SUB DIVISION	632113 A & B
DESCRIPTION OF CONSTITUENCY:	THIS CONSTITUENCY EXTENDS FROM NO.58/59 SIDELINE DAM AT ITS NORTHERN EXTREMITY TO NO.60/61 SIDELINE DAM AT ITS SOUTHERN EXTREMITY TO THE ATLANTIC OCEAN AT ITS EASTERN EXTREMITY TO SEAFORD DAM AT ITS WESTERN EXTREMITY.
4 TH CONSTITUENCY:	NO.61 - 63 VILLAGE
DIVISION/SUB DIVISION	632114
DESCRIPTION OF CONSTITUENCY:	THIS CONSTITUENCY EXTENDS FROM NO.60/61 SIDELINE DAM AT ITS NORTHERN EXTREMITY TO NO.63/64 SIDELINE DAM AT ITS SOUTHERN EXTREMITY TO THE ATLANTIC OCEAN AT ITS EASTERN EXTREMITY TO SEAFORD DAM AT ITS WESTERN EXTREMITY.
5 TH CONSTITUENCY:	NO.64 VILLAGE
DIVISION/SUB DIVISION	632115 A & B
DESCRIPTION OF CONSTITUENCY:	THIS CONSTITUENCY EXTENDS FROM NO.63/64 SIDELINE DAM AT ITS NORTHERN EXTREMITY TO NO.64 /65 SIDELINE DAM AT ITS SOUTHERN EXTREMITY TO THE CORENTYNE RIVER AT ITS EASTERN EXTREMITY TO SEAFORD DAM AT ITS WESTERN EXTREMITY.

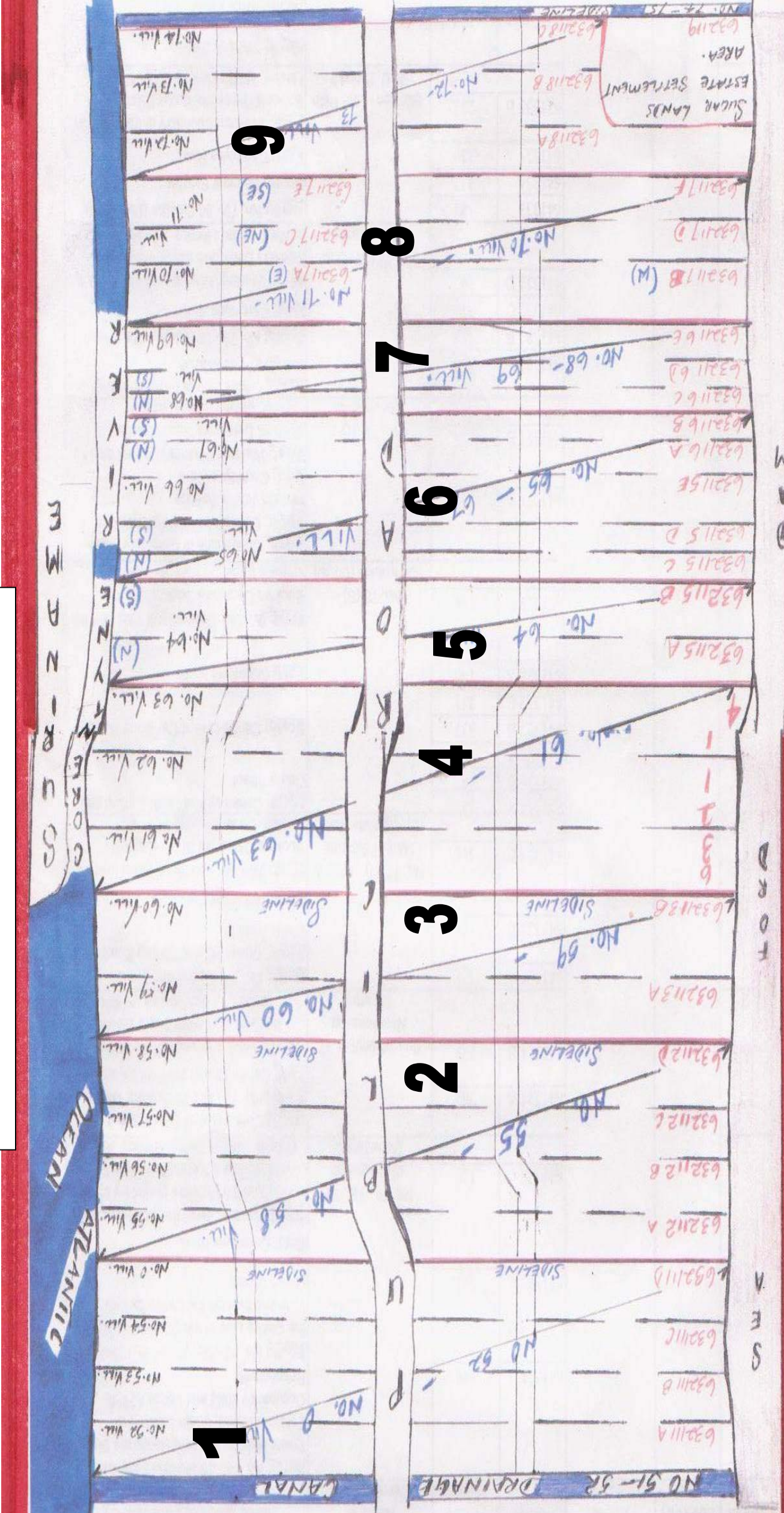
6TH CONSTITUENCY: NO.65 - 67 VILLAGE
DIVISION/SUB DIVISION 632115 C - E & 632116 A & B
DESCRIPTION OF CONSTITUENCY: THIS CONSTITUENCY EXTENDS FROM NO. 64/65 SIDELINE DAM AT ITS NORTHERN EXTREMITY TO NO.67 /68 SIDELINE DAM AT ITS SOUTHERN EXTREMITY TO CORENTYNE RIVER AT ITS EASTERN EXTREMITY TO SEAFORD DAM AT ITS WESTERN EXTREMITY.

7TH CONSTITUENCY: NO.68 – 69 VILLAGE
DIVISION/SUB DIVISION 632116 C - E
DESCRIPTION OF CONSTITUENCY: THIS CONSTITUENCY EXTENDS FROM NO.67/.68 SIDELINE DAM AT ITS NORTHERN EXTREMITY TO NO.69/70 SIDELINE DAM AT ITS SOUTHERN EXTREMITY TO THE CORENTYNE RIVER AT ITS EASTERN EXTREMITY TO SEAFORD DAM AT ITS WESTERN EXTREMITY.

8TH CONSTITUENCY: NO.70- 71 VILLAGE
DIVISION/SUB DIVISION 632117 A - F
DESCRIPTION OF CONSTITUENCY: THIS CONSTITUENCY EXTENDS FROM NO.69/70 SIDELINE DAM AT ITS NORTHERN EXTREMITY TO NO.71 /72 SIDELINE DAM AT ITS SOUTHERN EXTREMITY TO THE CORENTYNE RIVER AT ITS EASTERN EXTREMITY TO SEAFORD DAM AT ITS WESTERN EXTREMITY.

9TH CONSTITUENCY: NO.72 – 74 VILLAGE
DIVISION/SUB DIVISION 632118 A – C & 632119
DESCRIPTION OF CONSTITUENCY: THIS CONSTITUENCY EXTENDS FROM NO.71/72 SIDELINE DAM AT ITS NORTHERN EXTREMITY TO NO.74/75 SIDELINE DAM AT ITS SOUTHERN EXTREMITY TO THE CORENTYNE RIVER AT ITS EASTERN EXTREMITY TO SEAFORD DAM AT ITS WESTERN EXTREMITY.

SKETCH MAP OF THE
NO.52-NO.74
NEIGHBOURHOOD DEMOCRATIC COUNCIL



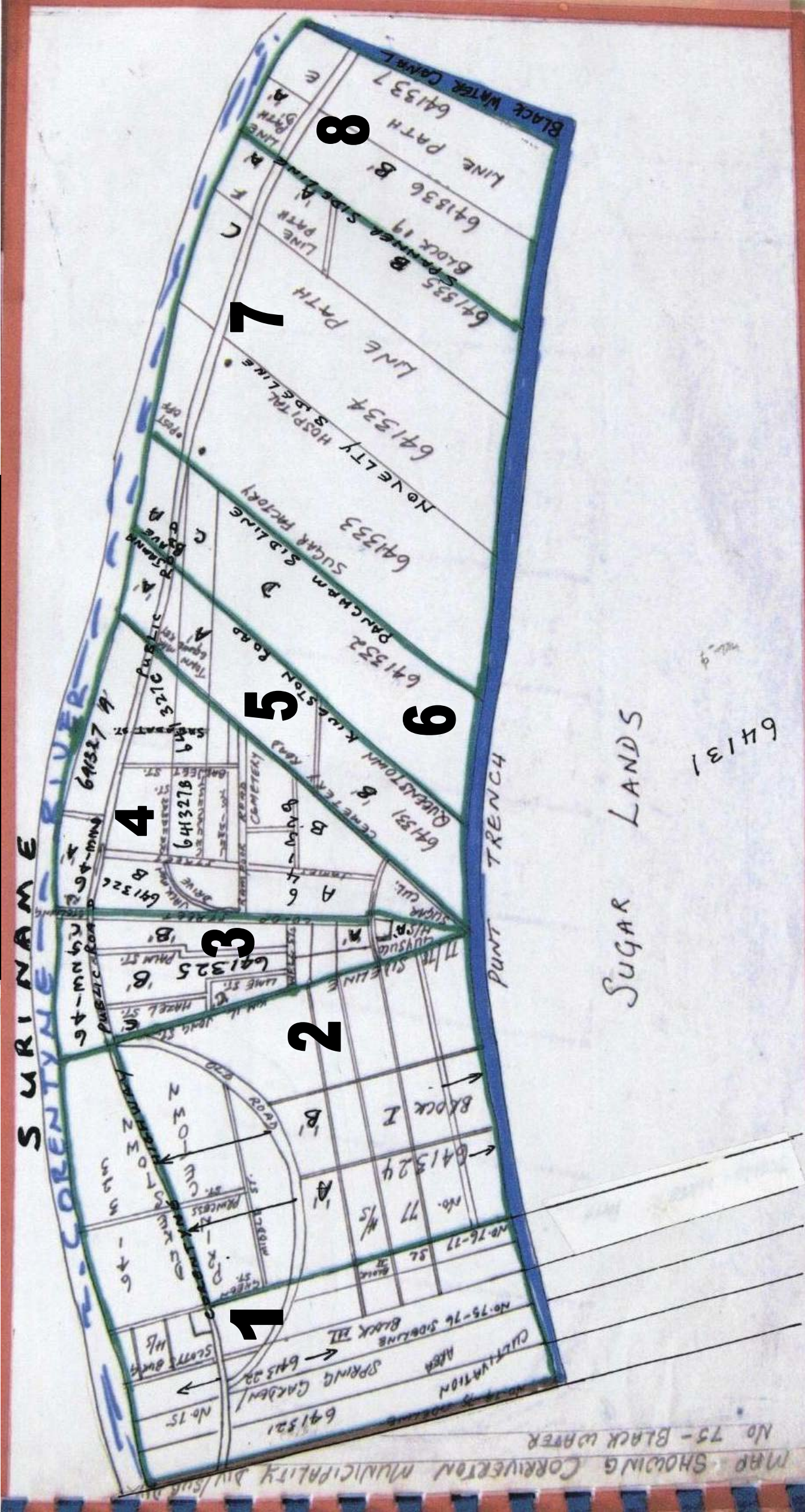
LOCAL AUTHORITY AREA:	TOWN OF CORRIVERTON
NO. OF CONSTITUENCIES:	8
1 ST CONSTITUENCY:	NO.75 – NO.76 (SCOTTSBURG – DUKESTOWN)
DIVISION/SUB DIVISION	641321, 641322 & 641323
DESCRIPTION OF CONSTITUENCY:	THIS CONSTITUENCY EXTENDS FROM NO.74/75 SIDELINE DAM AND TRACTS HELD BY BOOKERS DEMERARA SUGAR ESTATES LIMITED, UNDER LICENCE OF OCCUPANCY 2092 AND LEASE A7664, RESPECTIVELY AT ITS NORTHERN EXTREMITY TO NO.77/NO.78 SIDELINE TRENCH TO THE CENTRE LINE OF THE CORENTYNE HIGHWAY AND THROUGH THE CENTRE LINE OF GREEN STREET AT ITS SOUTHERN EXTREMITY TO THE CORENTYNE RIVER AT ITS EASTERN EXTREMITY TO THE CENTRE LINE OF THE CORENTYNE HIGHWAY AND THE WESTERN BOUNDARY OF THE TRACT HELD BY BOOKERS DEMERARA SUGAR ESTATES LIMITED, UNDER LICENCE A7664 AT ITS WESTERN EXTREMITY.
2 ND CONSTITUENCY:	PRINCETOWN – NO.77 NEW HOUSING SCHEME
DIVISION/SUB DIVISION	641324A & B
DESCRIPTION OF CONSTITUENCY:	THIS CONSTITUENCY EXTENDS FROM THE CENTRE LINE OF GREEN STREET AT ITS NORTHERN EXTREMITY TO NO.77/NO.78 SIDELINE TRENCH AT ITS SOUTHERN EXTREMITY TO THE CENTRE LINE OF THE PUBLIC ROAD AT ITS EASTERN EXTREMITY TO THE WESTERN BOUNDARY OF THE TRACT HELD BY BOOKERS DEMERARA SUGAR ESTATES LIMITED, UNDER LICENCE A7664 AT ITS WESTERN EXTREMITY.
3 RD CONSTITUENCY:	NO.78 (NORTH)-ELIZA & MARY HOUSING SCHEME (SPRINGLANDS NORTH)
DIVISION/SUB DIVISION	641325 A – C
DESCRIPTION OF CONSTITUENCY:	THIS CONSTITUENCY EXTENDS FROM NO.77/NO.78 SIDELINE TRENCH AT ITS NORTHERN EXTREMITY TO THE CENTRE LINE OF STELLING ROAD AND CO-OP STREET AT ITS SOUTHERN EXTREMITY TO THE CORENTYNE RIVER AT ITS EASTERN EXTREMITY TO THE WESTERN BOUNDARY OF THE TRACT HELD BY BOOKERS DEMERARA SUGAR ESTATES LIMITED, UNDER LICENCE A7664 AT ITS WESTERN EXTREMITY.

4 TH CONSTITUENCY:	NO.78 (SOUTH) –SPRINGLANDS HOUSING SCHEME/RAMPOOR (SPRINGLANDS) (SOUTH)
DIVISION/SUB DIVISION	641326 A & B, 641327 A – C, 641328 A & B
DESCRIPTION OF CONSTITUENCY:	THIS CONSTITUENCY EXTENDS FROM THE CENTRE LINE OF STELLING ROAD AND CO-OP STREET AT ITS NORTHERN EXTREMITY TO THE CENTRE LINE OF CEMETERY ROAD AT ITS SOUTHERN EXTREMITY TO THE CORENTYNE RIVER AT ITS EASTERN EXTREMITY TO THE WESTERN BOUNDARY OF THE TRACT HELD BY BOOKERS DEMERARA SUGAR ESTATES LIMITED, UNDER LICENCE A7664 AT ITS WESTERN EXTREMITY.
5 TH CONSTITUENCY:	NO.79 (NORTH) QUEENSTOWN
DIVISION/SUB DIVISION	641331 A & B
DESCRIPTION OF CONSTITUENCY:	THIS CONSTITUENCY EXTENDS FROM THE CENTRE LINE OF CEMETERY ROAD AT ITS NORTHERN EXTREMITY TO THE CENTRE LINE OF KINGSTON ROAD THROUGH JAMNA AVENUE AT ITS SOUTHERN EXTREMITY TO THE CORENTYNE RIVER AT ITS EASTERN EXTREMITY TO THE WESTERN BOUNDARY OF THE TRACT HELD BY BOOKERS DEMERARA SUGAR ESTATES LIMITED, UNDER LICENCE A7664 AT ITS WESTERN EXTREMITY.
6 TH CONSTITUENCY:	NO.79 (SOUTH) LITTLE INDIA –KINGSTON
DIVISION/SUB DIVISION	641332 A – D
DESCRIPTION OF CONSTITUENCY:	THIS CONSTITUENCY EXTENDS FROM THE CENTRE LINE OF KINGSTON ROAD THROUGH JAMNA AVENUE AT ITS NORTHERN EXTREMITY TO NO.79/80 SIDELINE DAM (PANCHAM) AT ITS SOUTHERN EXTREMITY TO THE CORENTYNE RIVER AT ITS EASTERN EXTREMITY TO THE WESTERN BOUNDARY OF THE TRACT HELD BY BOOKERS DEMERARA SUGAR ESTATES LIMITED, UNDER LICENCE A7664 AT ITS WESTERN EXTREMITY.
7 TH CONSTITUENCY:	SKELDON – LINE PATH A, B, C AND F
DIVISION/SUB DIVISION	641333, 641334, 641335 A & B
DESCRIPTION OF CONSTITUENCY:	THIS CONSTITUENCY EXTENDS FROM NO.79/80 SIDELINE DAM (PANCHAM) AT ITS NORTHERN EXTREMITY TO SPANNER SIDELINE AT ITS SOUTHERN EXTREMITY TO THE CORENTYNE RIVER AT ITS EASTERN EXTREMITY TO THE WESTERN BOUNDARY OF THE TRACT HELD BY BOOKERS DEMERARA SUGAR ESTATES LIMITED, UNDER LICENCE A7664 AT ITS WESTERN EXTREMITY.

8 TH CONSTITUENCY:	LINE PATH D- BLOCK 19 – LINE PATH E
DIVISION/SUB DIVISION	641336 A & B, 641337
DESCRIPTION OF CONSTITUENCY:	THIS CONSTITUENCY EXTENDS FROM SPANNER SIDELINE AT ITS NORTHERN EXTREMITY TO BLACK WATER SIDELINE AT ITS SOUTHERN EXTREMITY TO THE CORENTYNE RIVER AT ITS EASTERN EXTREMITY TO THE WESTERN BOUNDARY OF THE TRACT HELD BY BOOKERS DEMERARA SUGAR ESTATES LIMITED, UNDER LICENCE A7664 AT ITS WESTERN EXTREMITY.

REVISED DRAFT

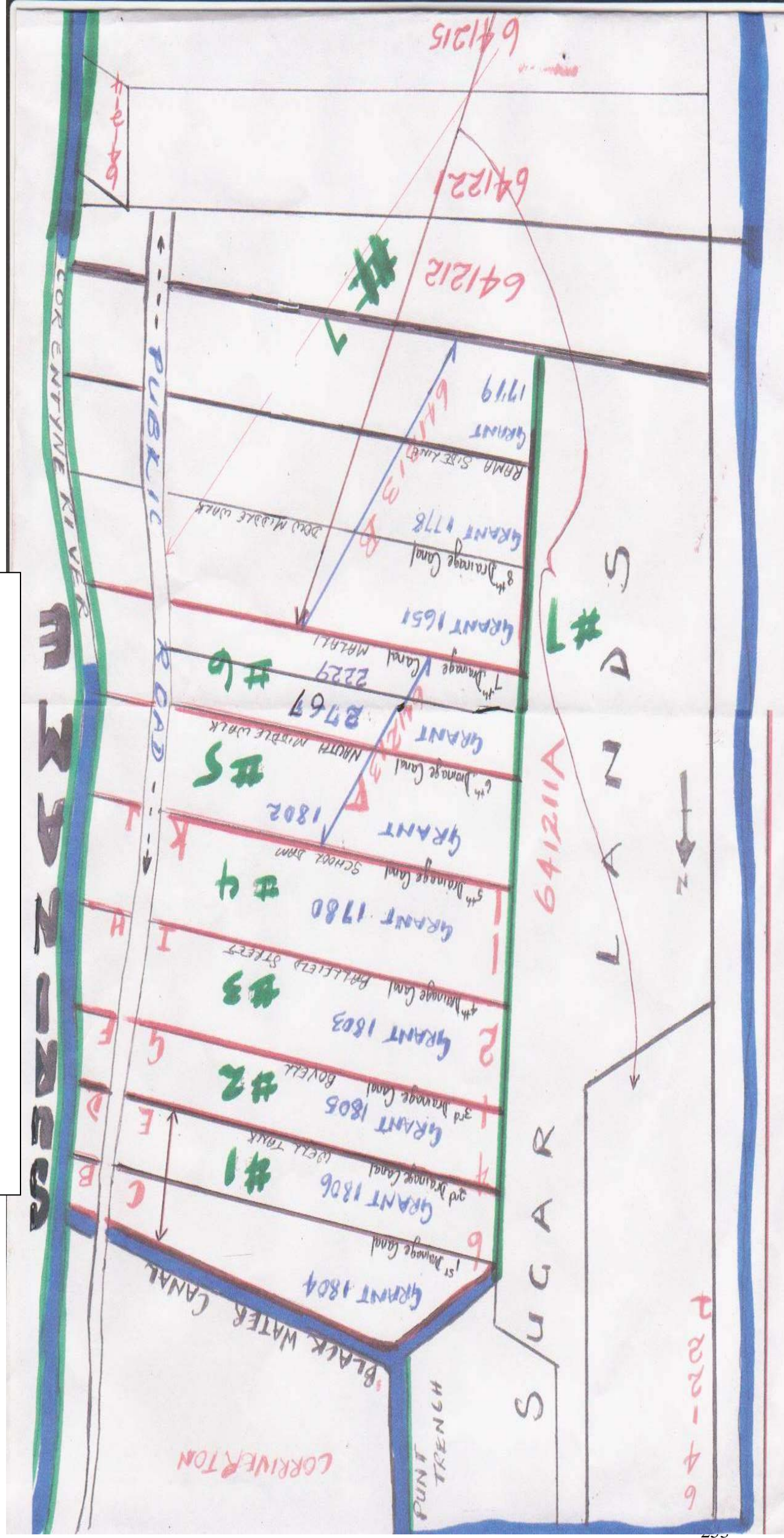
SKETCH MAP OF THE CORRIVERTON MUNICIPALITY



LOCAL AUTHORITY AREA:	CRABWOOD CREEK – MOLESON NDC
NO. OF CONSTITUENCIES:	7
1 ST CONSTITUENCY:	GRANT 1804 & GRANT 1806
DIVISION/SUB DIVISION	641211 B – E
DESCRIPTION OF CONSTITUENCY:	THIS CONSTITUENCY EXTENDS FROM BLACK WATER SIDELINE AT ITS NORTHERN EXTREMITY TO THE SECOND DRAINAGE CANAL IN CRABWOOD CREEK AT ITS SOUTHERN EXTREMITY TO THE CORENTYNE RIVER AT ITS EASTERN EXTREMITY TO THE CRABWOOD CREEK IMPOLDER DAM AT ITS WESTERN EXTREMITY.
2 ND CONSTITUENCY:	GRANT 1805
DIVISION/SUB DIVISION	641211 F & G
DESCRIPTION OF CONSTITUENCY:	THIS CONSTITUENCY EXTENDS FROM THE SECOND DRAINAGE CANAL IN CRABWOOD CREEK AT ITS NORTHERN EXTREMITY TO THE THIRD DRAINAGE CANAL IN CRABWOOD CREEK AT ITS SOUTHERN EXTREMITY TO THE CORENTYNE RIVER AT ITS EASTERN EXTREMITY TO THE CRABWOOD CREEK IMPOLDER DAM AT ITS WESTERN EXTREMITY.
3 RD CONSTITUENCY:	GRANT 1803
DIVISION/SUB DIVISION	641211 H & I
DESCRIPTION OF CONSTITUENCY:	THIS CONSTITUENCY EXTENDS FROM THE THIRD DRAINAGE CANAL IN CRABWOOD CREEK AT ITS NORTHERN EXTREMITY TO THE FOURTH DRAINAGE CANAL IN CRABWOOD CREEK AT ITS SOUTHERN EXTREMITY TO THE CORENTYNE RIVER AT ITS EASTERN EXTREMITY TO THE CRABWOOD CREEK IMPOLDER DAM AT ITS WESTERN EXTREMITY.
4 TH CONSTITUENCY:	GRANT 1780
DIVISION/SUB DIVISION	641211 J & K
DESCRIPTION OF CONSTITUENCY:	THIS CONSTITUENCY EXTENDS FROM THE FOURTH DRAINAGE CANAL IN CRABWOOD CREEK AT ITS NORTHERN EXTREMITY TO THE FIFTH DRAINAGE CANAL IN CRABWOOD CREEK AT ITS SOUTHERN EXTREMITY TO THE CORENTYNE RIVER AT ITS EASTERN EXTREMITY TO THE CRABWOOD CREEK IMPOLDER DAM AT ITS WESTERN EXTREMITY.

5 TH CONSTITUENCY:	GRANT 1802
DIVISION/SUB DIVISION	641213 A (PART OF)
DESCRIPTION OF CONSTITUENCY:	THIS CONSTITUENCY EXTENDS FROM THE FIFTH DRAINAGE CANAL IN CRABWOOD CREEK AT ITS NORTHERN EXTREMITY TO THE SIXTH DRAINAGE CANAL IN CRABWOOD CREEK AT ITS SOUTHERN EXTREMITY TO THE CORENTYNE RIVER AT ITS EASTERN EXTREMITY TO THE CRABWOOD CREEK IMPOLDER DAM AT ITS WESTERN EXTREMITY.
6 TH CONSTITUENCY:	GRANT 2767 – GRANT 2229
DIVISION/SUB DIVISION	641213 A (PART OF)
DESCRIPTION OF CONSTITUENCY:	THIS CONSTITUENCY EXTENDS FROM THE SIXTH DRAINAGE CANAL IN CRABWOOD CREEK AT ITS NORTHERN EXTREMITY TO THE SEVENTH DRAINAGE CANAL (MALALI SIDELINE) IN CRABWOOD CREEK AT ITS SOUTHERN EXTREMITY TO THE CORENTYNE RIVER AT ITS EASTERN EXTREMITY TO THE CRABWOOD CREEK IMPOLDER DAM AT ITS WESTERN EXTREMITY.
7 TH CONSTITUENCY:	GRANT1651-1778 – 1779 JACKSON – MOLESON – SKELEDON- JACKSON BACKLANDS
DIVISION/SUB DIVISION	641213B, 641211A, 641212,641214,641215,641221,641222
DESCRIPTION OF CONSTITUENCY:	THIS CONSTITUENCY EXTENDS FROM THE SEVENTH DRAINAGE CANAL (MALALI SIDELINE) IN CRABWOOD CREEK AND THE WESTERN PROLONGATION ALONG THE SKELEDON WATER PATH AT ITS NORTHERN EXTREMITY TO SOUTH OF LEASE A 9938, CRABWOOD CREEK LAND LESS CO-OPERATIVE SOCIETY, SOUTH BOUNDARY OF LEASE A 4609 AND COMMON BOUNDARY BETWEEN GRANT 2763 AND 3634 AT ITS SOUTHERN EXTREMITY TO CORENTYNE RIVER, CRABWOOD CREEK IMPOLDER DAM AND RESERVE WEST OF LEASE A 10207/ P596/64 AND A 9938 AT ITS EASTERN EXTREMITY TO THE WATERSHED BETWEEN THE TRIBUTARY OF CANJE AND CORENTYNE RIVERS AT ITS WESTERN EXTREMITY.

SKETCH MAP OF THE
CRABWOOD CREEK-JACKSON MOLESON
NEIGHBOURHOOD DEMOCRATIC COUNCIL

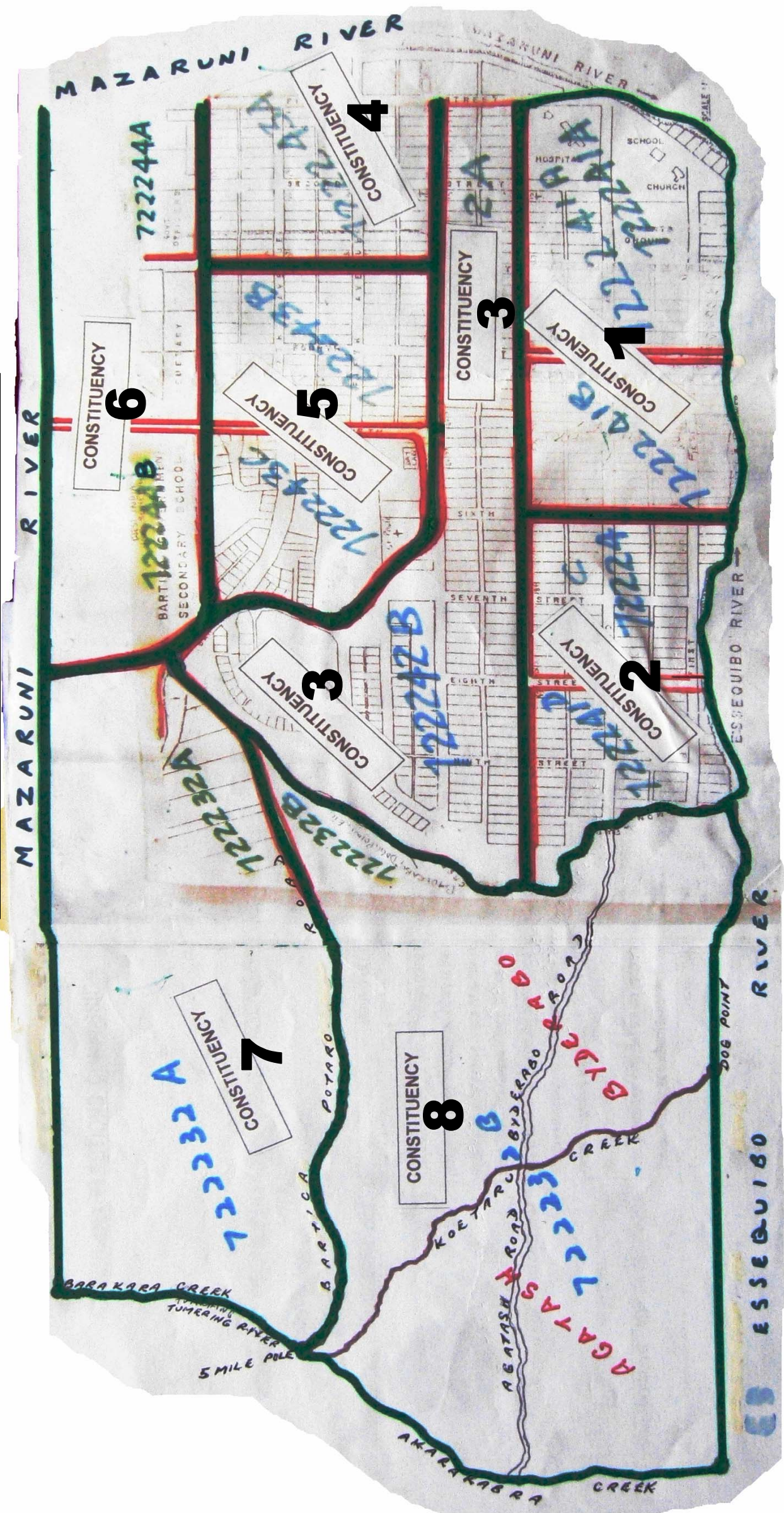


DISTRICT NO. 7
(CUYUNI / MAZARUNI)

REGISTRATION AREA:	BARTICA - SUB REGION 1
LOCAL AUTHORITY AREA:	BARTICA
NO. OF CONSTITUENCIES:	8
1 ST CONSTITUENCY:	BARTICA EAST (NORTH)
DIVISION/SUB DIVISION	722241 A & B
DESCRIPTION OF CONSTITUENCY:	THIS CONSTITUENCY EXTENDS FROM THE MAZARUNI RIVER AT ITS NORTHERN EXTREMITY TO THE CENTRE LINE OF SIXTH STREET AT ITS SOUTHERN EXTREMITY TO THE ESSEQUIBO RIVER AT ITS EASTERN EXTREMITY TO THE CENTRE LINE OF THIRD AVENUE AT ITS WESTERN EXTREMITY.
2 ND CONSTITUENCY:	BARTICA EAST (SOUTH)
DIVISION/SUB DIVISION	722241 C & D
DESCRIPTION OF CONSTITUENCY:	THIS CONSTITUENCY EXTENDS FROM THE CENTRE LINE OF SIXTH STREET AT ITS NORTHERN EXTREMITY TO MONGRIPPO CREEK AT ITS SOUTHERN EXTREMITY TO THE ESSEQUIBO RIVER AT ITS EASTERN EXTREMITY TO THE CENTRE LINE OF THIRD AVENUE AT ITS WESTERN EXTREMITY.
3 RD CONSTITUENCY:	BARTICA EAST CENTRAL
DIVISION/SUB DIVISION	722242 A & B
DESCRIPTION OF CONSTITUENCY:	THIS CONSTITUENCY EXTENDS FROM FIRST STREET BETWEEN THIRD AND FOURTH AVENUES AT ITS NORTHERN EXTREMITY TO MONGRIPPO CREEK AND ONE MILE POLE AT ITS SOUTHERN EXTREMITY TO THE CENTRE LINE OF THIRD AVENUE AT ITS EASTERN EXTREMITY TO THE CENTRE LINE OF FOURTH AVENUE AND ITS SOUTHERN PROLONGATION AT ITS WESTERN EXTREMITY.
4 TH CONSTITUENCY:	BARTICA WEST CENTRAL (NORTH)
DIVISION/SUB DIVISION	722243 A
DESCRIPTION OF CONSTITUENCY:	THIS CONSTITUENCY EXTENDS FROM THE MAZARUNI RIVER AT ITS NORTHERN EXTREMITY TO THE CENTRE LINE OF THIRD STREET AT ITS SOUTHERN EXTREMITY TO THE CENTRE LINE OF FOURTH AVENUE AT ITS EASTERN EXTREMITY TO THE CENTRE LINE OF SEVENTH AVENUE AT ITS WESTERN EXTREMITY.

5 TH CONSTITUENCY:	BARTICA WEST CENTRAL (SOUTH)
DIVISION/SUB DIVISION	722243 B & C
DESCRIPTION OF CONSTITUENCY:	THIS CONSTITUENCY EXTENDS FROM THE CENTRE LINE OF THIRD STREET AT ITS NORTHERN EXTREMITY TO THE CENTRE LINE OF THE POTARO ROAD AT ITS SOUTHERN EXTREMITY TO THE CENTRE LINE OF FOURTH AVENUE AT ITS EASTERN EXTREMITY TO THE CENTRE LINE OF SEVENTH AVENUE AT ITS WESTERN EXTREMITY.
6 TH CONSTITUENCY:	BARTICA (WEST)
DIVISION/SUB DIVISION	722244 A & B
DESCRIPTION OF CONSTITUENCY:	THIS CONSTITUENCY EXTENDS FROM THE MAZARUNI RIVER AT ITS NORTHERN EXTREMITY TO THE RESERVE IMMEDIATELY SOUTH OF THE BARTICA SECONDARY SCHOOL COMPOUND IN THE VICINITY OF THE ONE MILE POLE AT ITS SOUTHERN EXTREMITY TO THE CENTRE LINE OF SEVENTH AVENUE AT ITS EASTERN EXTREMITY TO THE MAZARUNI RIVER AT ITS WESTERN EXTREMITY.
7 TH CONSTITUENCY:	TUMERING - MONGRIPPO (WEST)
DIVISION/SUB DIVISION	722232 A
DESCRIPTION OF CONSTITUENCY:	THIS CONSTITUENCY EXTENDS FROM THE ONE MILE POLE AND THE BARTICA SECONDARY SCHOOL COMPOUND AT ITS NORTHERN EXTREMITY TO THE FIVE MILE POLE AND THE BARA CARA AND THE TUMERING RIVER AT ITS SOUTHERN EXTREMITY TO THE CENTRE LINE OF THE BARTICA POTARO ROAD AT ITS EASTERN EXTREMITY TO THE MAZARUNI RIVER AT ITS WESTERN EXTREMITY.
8 TH CONSTITUENCY:	TUMERING - MONGRIPPO (EAST)
DIVISION/SUB DIVISION	722232 B
DESCRIPTION OF CONSTITUENCY:	THIS CONSTITUENCY EXTENDS FROM THE ONE MILE POLE AND MONGRIPPO CREEK AT ITS NORTHERN EXTREMITY TO THE FIVE MILE POLE AND KOETARU CREEK AT ITS SOUTHERN EXTREMITY TO THE ESSEQUIBO RIVER AT ITS EASTERN EXTREMITY TO THE CENTRE LINE OF THE BARTICA POTARO ROAD AT ITS WESTERN EXTREMITY.

**SKETCH MAP OF THE
BARTICA
NEIGHBOURHOOD DEMOCRATIC COUNCIL**



DISTRICT NO. 9
(UPPER TAKATU / UPPER ESSEQUIBO)

REGISTRATION AREA:	KATOKA - PARABARA
LOCAL AUTHORITY AREA:	IRENG/SAWARIWAU
NO. OF CONSTITUENCIES:	6
1 ST CONSTITUENCY:	MOCO- MOCO - IMPRENZA (QUARRIE - PARIKWARINAWA)
DIVISION/SUB DIVISION	911171
DESCRIPTION OF CONSTITUENCY:	THIS CONSTITUENCY EXTENDS FROM THE TALWEG (DEEPEST POINT OF THE CREEK) OF THE BURRO CREEK TO THE TRIBUTARY OF THE TAKUTU RIVER AT ITS NORTHERN EXTREMITY TO THE SAWARIWAU RIVER AT ITS SOUTHERN EXTREMITY TO ST IGNATIUS FARM LANDS AT ITS EASTERN EXTREMITY AND THE COMMON BOUNDARY BETWEEN GUYANA AND BRAZIL AT ITS WESTERN EXTREMITY.
2 ND CONSTITUENCY:	MOCO- MOCO - MANARI (CULVERT CITY)
DIVISION/SUB DIVISION	911172 A (PART OF)
DESCRIPTION OF CONSTITUENCY:	THIS CONSTITUENCY EXTENDS FROM THE TABATINGA CREEK AT ITS NORTHERN EXTREMITY TO MOCO MOCO CREEK AT ITS SOUTHERN EXTREMITY FROM THE WESTERN BOUNDARY OF THE MOCO MOCO AMERINDIAN VILLAGE AT ITS EASTERN EXTREMITY TO BARRACK RETREAT ROAD AND ALONG BARRACK RETREAT TO THE CONFLUENCE OF MOCO MOCO CREEK AND THE TAKUTU RIVER AT ITS WESTERN EXTREMITY.
3 RD CONSTITUENCY:	MOCO- MOCO - MANARI (TABATINGA) - OVER THE CREEK
DIVISION/SUB DIVISION	911172 A (PART OF)
DESCRIPTION OF CONSTITUENCY:	THIS CONSTITUENCY EXTENDS FROM THE WATERSHED BETWEEN THE TRIBUTARIES OF THE IRENG AND TAKATU RIVERS AT ITS NORTHERN EXTREMITY TO TABATINGA CREEK AT ITS SOUTHERN EXTREMITY AND FROM THE NORTHERN BOUNDARY OF NAPPI AND MOCO MOCO AMERINDIAN VILLAGES AT ITS EASTERN EXTREMITY TO THE COMMON BOUNDARY BETWEEN GUYANA AND BRAZIL ALONG THE TAKATU AND IRENG RIVERS AT ITS WESTERN EXTREMITY.

4 TH CONSTITUENCY:	MOCO- MOCO - MANARI (LETHEM)- TABTINGA BRIDGE TO THIRD STREET
DIVISION/SUB DIVISION	911172 B (PART OF)
DESCRIPTION OF CONSTITUENCY:	THIS CONSTITUENCY EXTENDS FROM THE TABATINGA CREEK AT ITS NORTHERN EXTREMITY TO THIRD STREET AT ITS SOUTHERN AND WESTERN EXTREMITIES AND FROM BARRACK RETREAT ROAD AT ITS EASTERN EXTREMITY.
5 TH CONSTITUENCY:	MOCO- MOCO - MANARI (LETHEM)-THIRD STREET TO WIND MILL ROAD
DIVISION/SUB DIVISION	911172 B (PART OF)
DESCRIPTION OF CONSTITUENCY:	THIS CONSTITUENCY EXTENDS FROM THIRD STREET AT ITS NORTHERN EXTREMITY ALONG THE TABATINGA CREEK AT ITS SOUTHERN EXTREMITY TO BARRACK RETREAT ROAD AT ITS EASTERN EXTREMITY TO THE COMMON BOUNDARY ALONG WIND MILL ROAD AT ITS WESTERN EXTREMITY.
6 TH CONSTITUENCY:	MOCO–MOCO -MANARI (LETHEM) - WIND MILL ROAD TO TO ‘T & M’ RESTAURANT (TAKUTU RIVER)
DIVISION/SUB DIVISION	911172 B (PART OF)
DESCRIPTION OF CONSTITUENCY:	THIS CONSTITUENCY EXTENDS FROM ALONG THE TABATINGA CREEK AND WIND MILL ROAD AT ITS NORTHERN AND EASTERN EXTREMITIES TO THE COMMON BOUNDARY BETWEEN GUYANA AND BRAZIL ALONG THE TAKATU RIVER AT ITS SOUTHERN AND WESTERN EXTREMITIES.

SKETCH MAP OF THE
IRENG-SARAWIRAU
NEIGHBOURHOOD DEMOCRATIC COUNCIL

1
2
3
4
5
6

TAKATU RIVER

TABATINGA CREEK

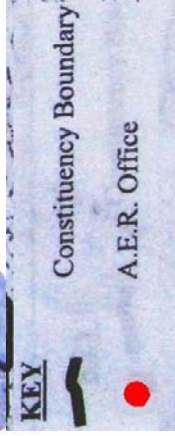
911172B (1)
911172B (2)
911172B (3)

911172A (1)
911172A (2)

Parikwarinawa

KEY
Constituency Boundary
A.E.R. Office

N
S



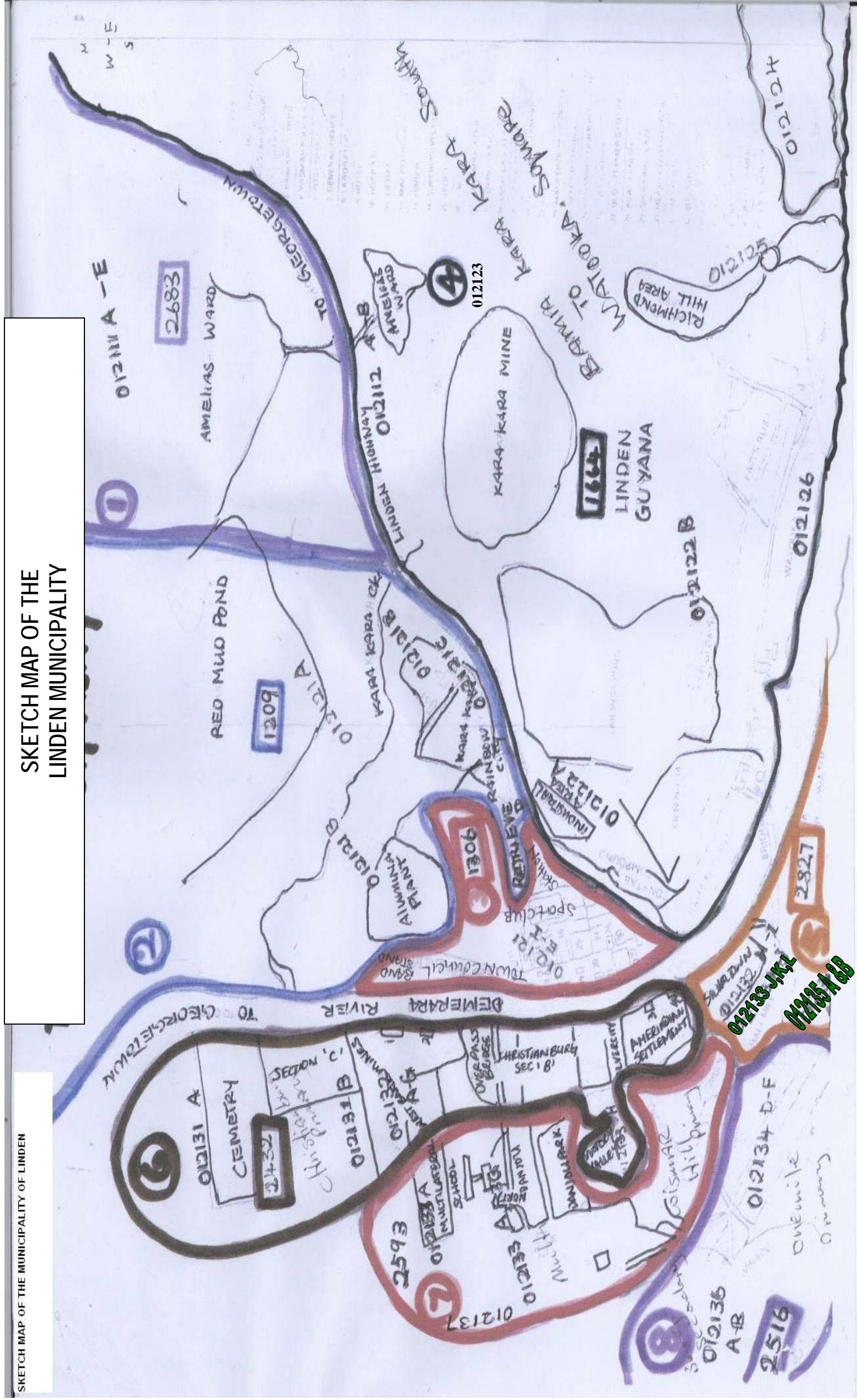
DISTRICT NO. 10
(UPPER DEMERARA / UPPER BERBICE)

REGISTRATION AREA:	MACKENZIE & WISMAR
LOCAL AUTHORITY AREA:	TOWN OF LINDEN
NO. OF CONSTITUENCIES:	8
1 ST CONSTITUENCY:	BAMIA KARA KARA (NORTH)
DIVISION/SUB DIVISION	012111A – E
DESCRIPTION OF CONSTITUENCY:	THIS CONSTITUENCY EXTENDS FROM THE BAMIA RIVER AT ITS NORTHERN EXTREMITY TO THE WESTERN BRANCH OF THE SOESDYKE LINDEN HIGHWAY AT ITS SOUTHERN EXTREMITY TO THE NORTH TO SOUTH PORTION OF THE SOESDYKE LINDEN HIGHWAY AT ITS EASTERN EXTREMITY TO KARA KARA AT ITS WESTERN EXTREMITY.
2 ND CONSTITUENCY:	RETRIEVE - NORTH MACKENZIE
DIVISION/SUB DIVISION	012121A - D
DESCRIPTION OF CONSTITUENCY:	THIS CONSTITUENCY EXTENDS FROM THE POINT OF INTERSECTION OF THE KARA KARA CREEK AT ITS NORTHERN EXTREMITY TO THE CENTRAL LINE OF PURPLE HEART STREET AT ITS SOUTHERN EXTREMITY AND FROM THE CENTRAL LINE OF ACCABRE DRIVE AT ITS EASTERN EXTREMITY TO THE RAILWAY TRACK FROM THE LINDEN SOESDYKE HIGHWAY AT ITS WESTERN EXTREMITY.
3 RD CONSTITUENCY:	CONSTABULARY COMPOUND TO BAND STAND
DIVISION/SUB DIVISION	012121E - I
DESCRIPTION OF CONSTITUENCY:	THIS CONSTITUENCY EXTENDS FROM THE CENTRAL LINE OF PURPLE HEART STREET AT ITS NORTHERN EXTREMITY TO INDEPENDENCE AVENUE AT ITS SOUTHERN EXTREMITY TO SILVERBALLI STREET AT ITS EASTERN EXTREMITY TO THE RIGHT BANK OF THE DEMERARA RIVER AT ITS WESTERN EXTREMITY.
4 TH CONSTITUENCY:	BAMIA KARA KARA SOUTH, WATOOKA SQUARE TO SIBERIEN (OLD ENGLAND MAC KENZIE)
DIVISION/SUB DIVISION	012112 A-B, 012122 A-B, 012123, 012124, 012125, 012126
DESCRIPTION OF CONSTITUENCY:	THIS CONSTITUENCY EXTENDS FROM THE WEST BANK OF THE BAMIA CREEK AT ITS NORTHERN EXTREMITY TO THE LEFT BANK OF KARA KARA CREEK AT ITS SOUTHERN EXTREMITY AND FROM THE CENTRAL LINE OF DAVID ROSE AVENUE FROM THE MAC KENZIE ITUNI RAILWAY TRACK AT ITS EASTERN EXTREMITY TO THE DEMERARA RIVER AT ITS WESTERN EXTREMITY.

5 TH CONSTITUENCY:	SILVERTOWN, GREEN VALLEY, HALF MILE, CANVAS CITY & WEST WATOOKA
DIVISION/SUB DIVISION	012132 H & I, 012133 J, K & L, 012134 A - C, 012135 A & B
DESCRIPTION OF CONSTITUENCY:	THIS CONSTITUENCY EXTENDS FROM THE CENTRAL LINE OF JORDAN ROAD AT ITS NORTHERN EXTREMITY TO THE DAKOURA CREEK AT ITS SOUTHERN EXTREMITY TO BURNHAM DRIVE AT ITS EASTERN EXTREMITY, AND FROM THE CENTRAL LINE OF ISAACS ROAD (FOUR CORNERS) AT ITS WESTERN EXTREMITY.
6 TH CONSTITUENCY:	DALLAWALLA, CHRISTIANBURG, VICTORY VALLEY, WISMAR HILL & SILVER CITY
DIVISION/SUB DIVISION	012131A & B, 012132A - G, 012133 H
DESCRIPTION OF CONSTITUENCY:	THIS CONSTITUENCY EXTENDS FROM THE RIGHT BANK OF DALLAWALLA CREEK AT ITS NORTHERN EXTREMITY TO THE CENTRAL LINE OF JORDAN ROAD AT ITS SOUTHERN EXTREMITY AND FROM THE LEFT BANK OF THE DEMERARA RIVER AT ITS EASTERN EXTREMITY TO THE MACKENZIE RAILWAY TRACK AT ITS WESTERN EXTREMITY.
7 TH CONSTITUENCY:	BLUEBERRY HILL, ONE MILE (NORTH), ONE MILE EXTENSION AND WISMAR HOUSING SCHEME
DIVISION/SUB DIVISION	012133 I, 012133A - G, 012137
DESCRIPTION OF CONSTITUENCY:	THIS CONSTITUENCY EXTENDS FROM KATAPULI CREEK AND THE POINT OF INTERSECTION OF THE WISROC CHRISTIANBURG MINES ROAD AND THE CENTRAL LINE OF THE MACKENZIE CHRISTAINBURG RAILWAY TRACK AT ITS NORTHERN EXTREMITY TO THE WISMAR ROCKSTONE ROAD AT ITS SOUTHERN EXTREMITY TO THE WISROC /CHRISTIANBURG MINES ROAD TO A COMMON BOUNDARY BETWEEN HALF MILE AND WISMAR HOUSING SCHEME AT ITS EASTERN EXTREMITY TO THE WESTERN BOUNDARY OF A PORTION OF LAND KNOWN AS BLOCK E AT ITS WESTERN EXTREMITY.
8 TH CONSTITUENCY:	ONE MILE (SOUTH), BLOCK 22, WISROC
DIVISION/SUB DIVISION	012134D -F, 012136 A & B
DESCRIPTION OF CONSTITUENCY:	THIS CONSTITUENCY EXTENDS FROM WISMAR/ROCKSTONE ROAD AT ITS NORTHERN EXTREMITY TO THE DAKOURA CREEK AT ITS SOUTHERN EXTREMITY, AND ISAACS ROAD AT ITS EASTERN EXTREMITY, TO THE WESTERN PORTION OF LAND KNOWN AS BLOCK C AND BLOCK 22 AT ITS WESTERN EXTREMITY.

**SKETCH MAP OF THE
LINDEN MUNICIPALITY**

SKETCH MAP OF THE MUNICIPALITY OF LINDEN



LOCAL AUTHORITY AREA:	KWAKWANI
NO. OF CONSTITUENCIES:	6
1 ST CONSTITUENCY:	WATER FRONT
DIVISION/SUB DIVISION	021241 A
DESCRIPTION OF CONSTITUENCY:	THIS CONSTITUENCY EXTENDS FROM THE LEFT BANK OF THE KINCHIPARU CREEK AT ITS NORTHERN EXTREMITY TO THE RIGHT BANK OF THE MAMBAKA CREEK AT ITS SOUTHERN EXTREMITY TO A LINE ALONG THE CULVERT OF THE KOKERITE CREEK AT ITS EASTERN EXTREMITY TO THE RIGHT BANK OF THE BERBICE RIVER AT ITS WESTERN EXTREMITY.
2 ND CONSTITUENCY:	FIRST AND SECOND PHASES
DIVISION/SUB DIVISION	021241 B (PART OF)
DESCRIPTION OF CONSTITUENCY:	THIS CONSTITUENCY EXTENDS FROM THE LEFT BANK OF THE KINCHIPARU CREEK AT ITS NORTHERN EXTREMITY TO REPUBLIC DRIVE AT ITS SOUTHERN EXTREMITY TO BURNHAM DRIVE AT ITS EASTERN EXTREMITY TO A LINE ALONG THE CULVERT OF THE KOKERITE CREEK AT ITS WESTERN EXTREMITY.
3 RD CONSTITUENCY:	THIRD PHASE
DIVISION/SUB DIVISION	021241 B (PART OF)
DESCRIPTION OF CONSTITUENCY:	THIS CONSTITUENCY EXTENDS FROM REPUBLIC DRIVE AT ITS NORTHERN EXTREMITY TO THE RIGHT BANK OF THE MAMBAKA CREEK AT ITS SOUTHERN EXTREMITY TO BURNHAM DRIVE AT ITS EASTERN EXTREMITY TO A LINE ALONG THE CULVERT OF THE KOKERITE CREEK AT ITS WESTERN EXTREMITY.
4 TH CONSTITUENCY:	POT VILLAGE (SOUTH OF NATIONAL AVENUE)
DIVISION/SUB DIVISION	021241 C (PART OF)
DESCRIPTION OF CONSTITUENCY:	THIS CONSTITUENCY EXTENDS FROM THE LEFT BANK OF THE KINCHIPARU CREEK AT ITS NORTHERN EXTREMITY TO NATIONAL AVENUE AT ITS SOUTHERN EXTREMITY TO KWAKWANI CREEK AT ITS EASTERN EXTREMITY TO BURNHAM DRIVE AT ITS WESTERN EXTREMITY.
5 TH CONSTITUENCY:	POT VILLAGE (NORTH OF NATIONAL AVENUE)
DIVISION/SUB DIVISION	021241 C (PART OF)
DESCRIPTION OF CONSTITUENCY:	THIS CONSTITUENCY EXTENDS FROM NATIONAL AVENUE AT ITS NORTHERN EXTREMITY TO EMERALD CREEK FLOWING INTO KWAKWANI CREEK AT ITS SOUTHERN EXTREMITY TO KWAKWANI CREEK AT ITS EASTERN EXTREMITY TO BURNHAM DRIVE AT ITS WESTERN EXTREMITY.

6 TH CONSTITUENCY:	STAFF HILL
DIVISION/SUB DIVISION	021241 D
DESCRIPTION OF CONSTITUENCY:	THIS CONSTITUENCY EXTENDS FROM THE LEFT BANK OF KWAKWANI CREEK AT ITS NOTHERN EXTREMITY TO THE RIGHT BANK OF MAMBAKA CREEK AT ITS SOUTHERN EXTREMITY TO THE WATERSHED OF THE BISSARUNI RIVER AT ITS EASTERN EXTREMITY TO EMERALD CREEK FLOWING INTO KWAKWANI CREEK AT ITS WESTERN EXTREMITY.

REVISED DRAFT

**SKETCH MAP OF THE
KWAKWANI
NEIGHBOURHOOD DEMOCRATIC COUNCIL**

SKETCH MAP OF KWAKWANI NEIGHBOURHOOD
DEMOCRATIC COUNCIL

